

Texas Division of Emergency Management Texas State Operations Center

Situation Awareness Brief



Monday, June 9th, 2025
As of 0900 CDT

Tropical Weather Awareness



Seven-Day Graphical Tropical Weather Outlook

National Hurricane Center Miami, Florida



www.hurricanes.gov

No Disturbances

Tropical cyclone activity is not expected during the next 7 days.

07:31 AM EDT
Mon Jun 09 2025

100W 90W 80W 70W 60W 50W 40W 30W 20W

45N 35N 25N 15N 5N

Current Disturbances and Seven-Day Cyclone Formation Chance: < 40% 40-60% > 60%

Tropical or Sub-Tropical Cyclone: Depression Storm Hurricane

Post-Tropical Cyclone or Remnants

Incidents Reported to the State Operations Center (last 24 hours)

DATE	SUBJECT	LOCATION
06/08/25	Final Report of the South Airport Fire	Jim Wells County

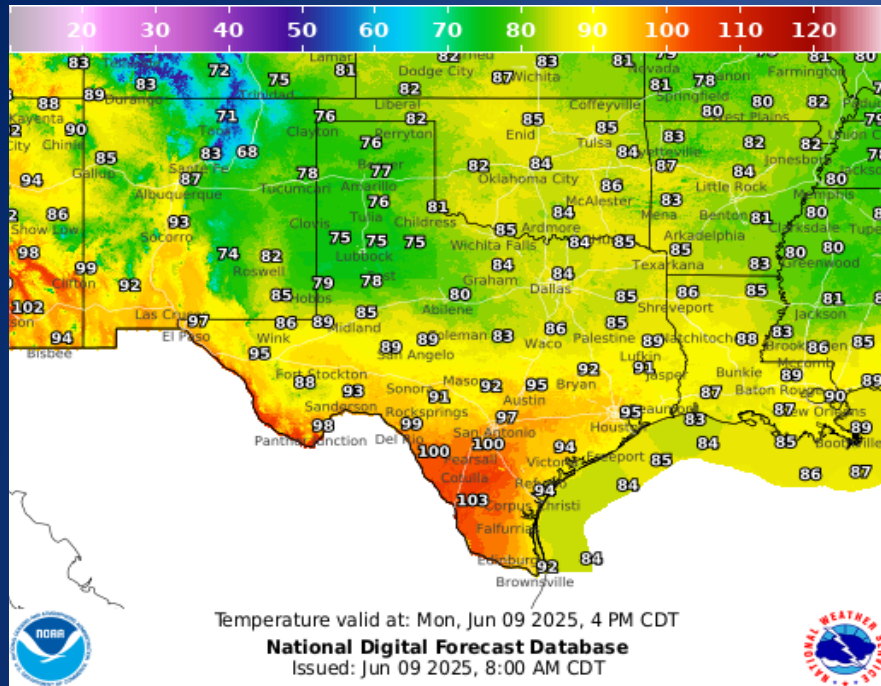
Informational Products Distributed by the State Operations Center

DATE	SUBJECT
06/08/25	NWS Amarillo: Weather Briefing Sunday
06/08/25	NWS West Gulf RFC: The Thunderstorms Threat Returns...River Flood Threat Increasing
06/08/25	NWS Fort Worth: Significant Damaging Wind Event Expected Tonight
06/08/25	NWS Norman, OK: Severe Weather Briefing
06/08/25	NWS Houston/Galveston: Severe Storms Possible Late Tonight Into Early Monday Morning
06/09/25	NWS Austin/San Antonio: Severe Thunderstorm Watch Issued Until 7AM
06/09/25	NWS Brownsville: Marginal Risk of Excessive Rainfall

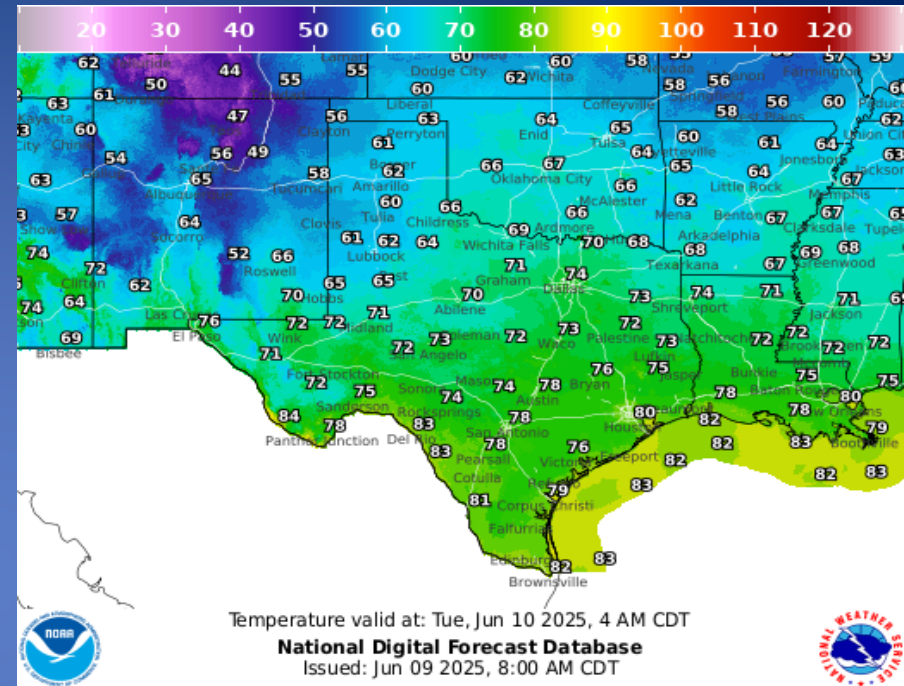
Informational Products Distributed by the State Operations Center

DATE	SUBJECT
06/09/25	NWS Lake Charles, LA: Active Weather this Week
06/09/25	NWS El Paso, TX/Santa Teresa, NM: Weather Hazards Outlook
06/09/25	Daily NWS Weather Threat Brief

Weather Forecast

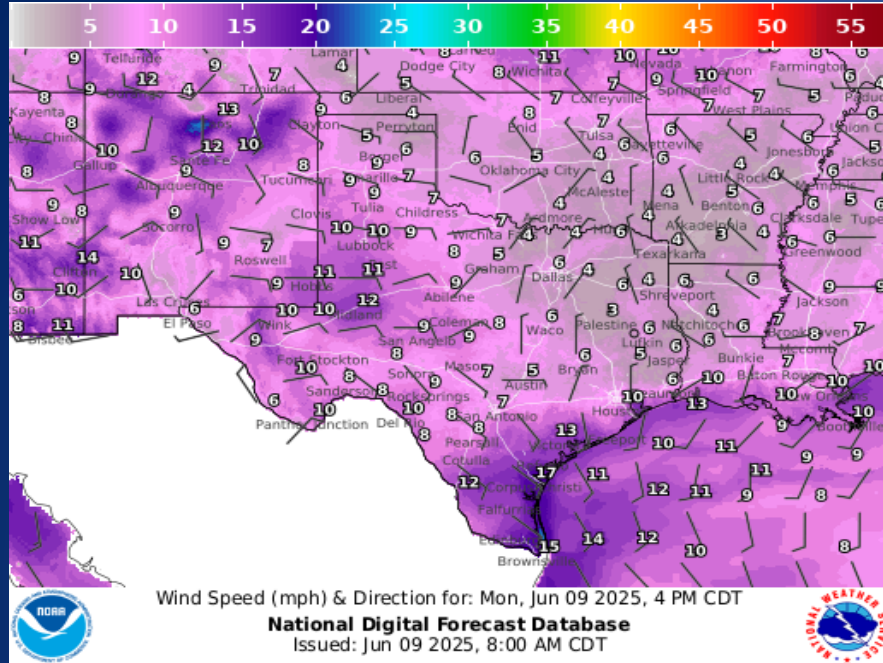


Highs

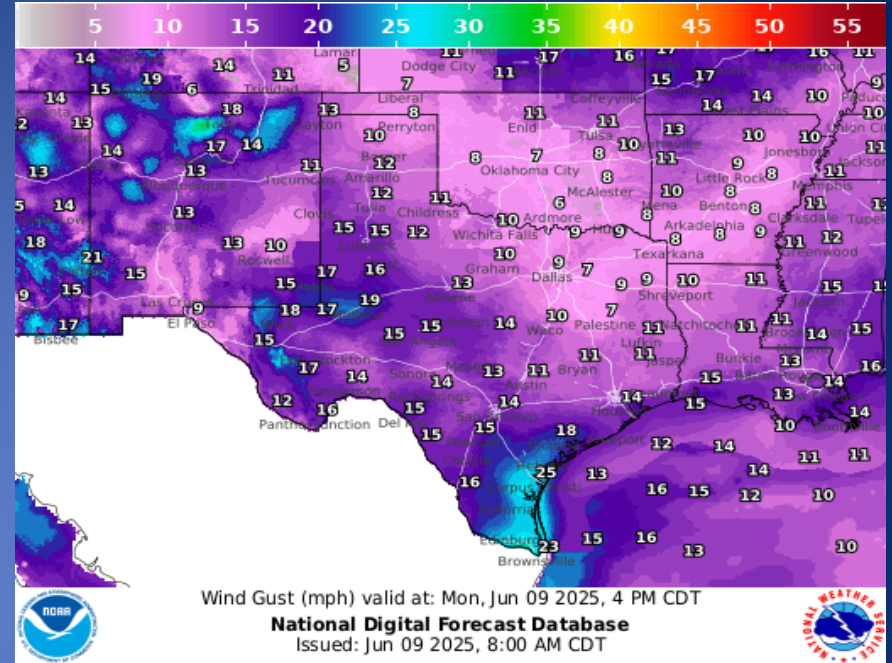


Lows

Weather Forecast

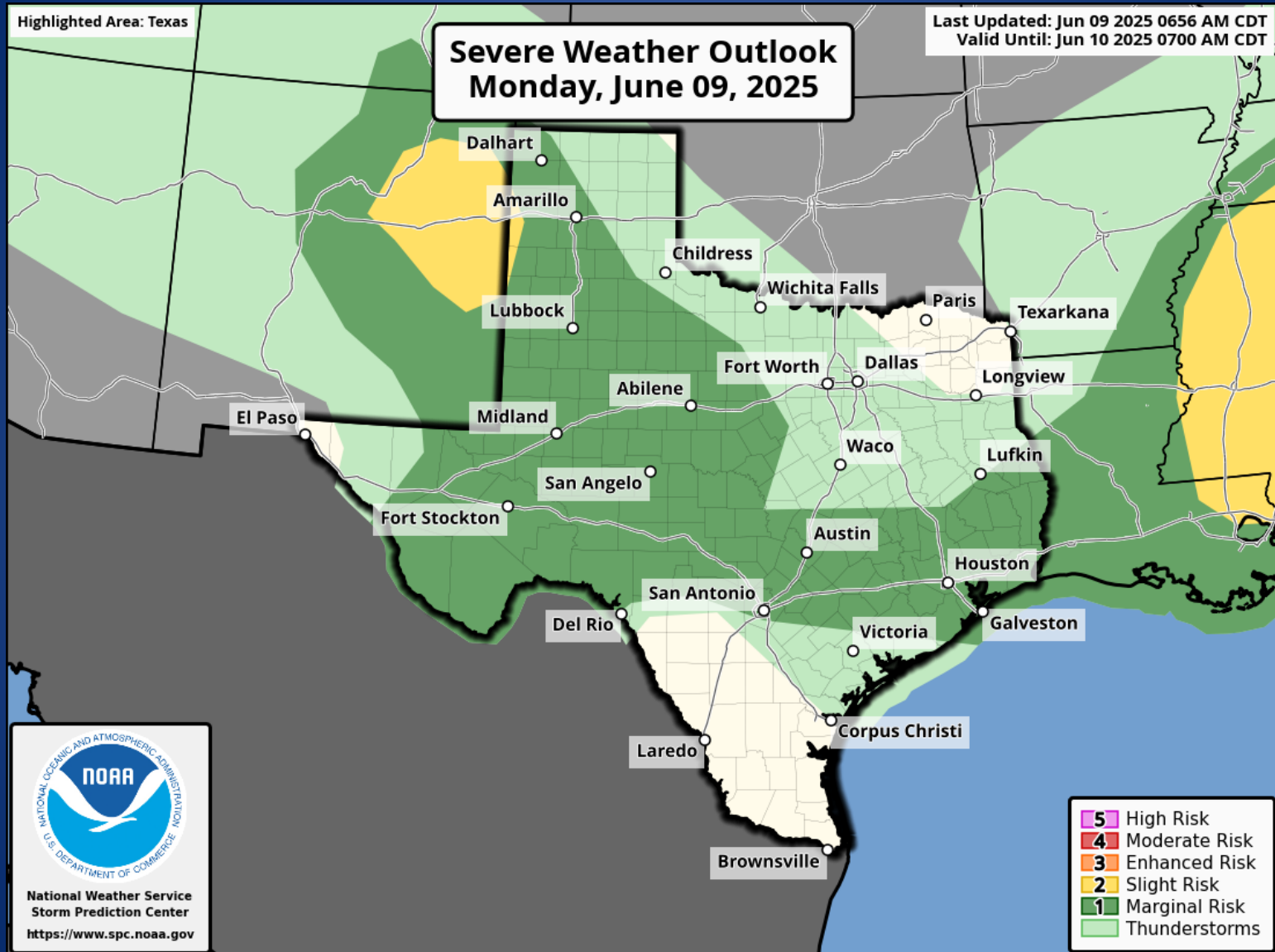


Wind Speeds



Gusts

Hazardous Weather



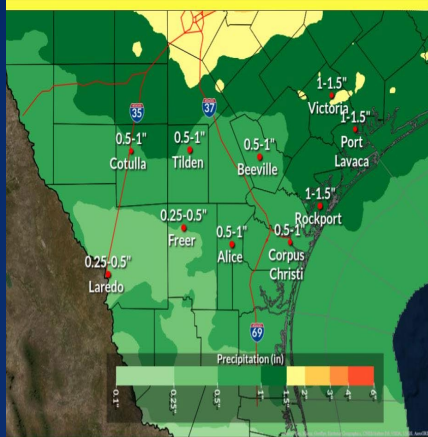
Hazardous Weather

Showers & Storms This Week

Turn around. Don't drown.
Latest info at weather.gov/corpuschristi



Locally Heavy Rainfall Wed-Thu



KEY MESSAGES

- A pattern shift brings increased rain chances Tuesday-Friday as disturbances move in
- Bulk of this rainfall expected Wednesday and Thursday
- Heaviest amounts likely near the Victoria Crossroads



POTENTIAL IMPACTS

- Heavy rain may lead to localized ponding or flooding of low-lying areas and roadways
- Homes in poorly-drained areas may flood



NATIONAL WEATHER SERVICE
CORPUS CHRISTI

Follow: [X](#) [f](#) @NWSCorpus

June 9, 2025 | 4:38 AM

A shift in the weather pattern will bring increased rain chances to South Texas this week. While Tuesday's showers will be hit-or-miss, better chances arrive Wednesday through Friday as upper-level disturbances move through. Highest amounts are most likely in the Victoria area.

Scattered Storms Later Tonight

weather.gov/FWD

Issued Mon Jun 09, 2025 4:58 AM

Additional scattered storms are expected overnight tonight. A few storms may become **strong to severe**.

- The severe weather threat is low, but isolated large hail and gusty winds are possible.
- Localized flooding is also a concern for areas that receive heavy rainfall Sunday night.

Main Hazards:

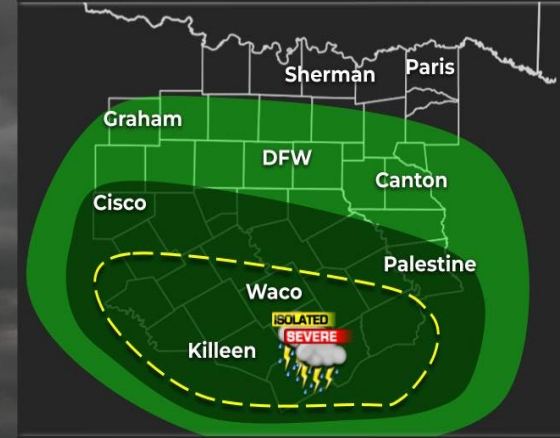


ISOLATED LARGE
HAIL AND
DAMAGING WINDS



URBAN-STREET
FLOODING

Tonight into Tuesday Morning



Main Storm Timing: After Midnight



NATIONAL WEATHER SERVICE FORT WORTH TX

Follow: [X](#) [f](#) @NWSFortWorth

Additional scattered storms are expected tonight into Tuesday morning with a lingering boundary. A few storms may become strong to severe. The severe weather threat is low, but isolated large hail and gusty winds are possible. Localized flooding is also a concern for areas that received heavy rainfall last night.

Storms this morning will dissipate, but then begin to redevelop late this afternoon and continue into the overnight hours. A few storms may become strong with hail and damaging winds possible. In addition, pocket of heavy rainfall will be possible.

Weather Advisory/Statement/Watch/Warning Issued

DATE	WARNING TYPE	LOCATION
06/08/25	Severe Thunderstorm Watch	Anderson, Angelina, Archer, Armstrong, Baylor, Bosque, Bowie, Briscoe, Callahan, Camp, Carson, Cass, Castro, Cherokee, Childress, Clay, Collin, Collingsworth, Comanche, Cooke, Cottle, Crosby, Dallam, Dallas, Deaf Smith, Delta, Denton, Dickens, Donley, Eastland, Ellis, Erath, Fannin, Fisher, Floyd, Foard, Franklin, Freestone, Garza, Gray, Grayson, Gregg, Hale, Hall, Hamilton, Hansford, Hardeman, Harrison, Hartley, Haskell, Hemphill, Henderson, Hill, Hood, Hopkins, Hunt, Hutchinson, Jack, Johnson, Jones, Kaufman, Kent, King, Knox, Lamar, Limestone, Lipscomb, Lubbock, Marion, McLennan, Montague, Moore, Morris, Motley, Nacogdoches, Navarro, Nolan, Palo Pinto, Panola, Parker, Ochiltree, Oldham, Parmer, Potter, Rains, Randall, Red River, Roberts, Rockwall, Rusk, Sabine, San Augustine, Scurry, Shackelford, Shelby, Sherman, Smith, Somervell, Stephens, Stonewall, Swisher, Tarrant, Taylor, Throckmorton, Titus, Upshur, Van Zandt, Wheeler, Wichita, Wilbarger, Wise, Wood, and Young Counties

Weather Advisory/Statement/Watch/Warning Issued

DATE	WARNING TYPE	LOCATION
06/08/25	Flood Warning	Anderson, Angelina, Armstrong, Carson, Cherokee, Donley, Gray, Houston, Hutchinson, Moore, Polk, Roberts, San Jacinto, Smith, Trinity, Walker, Wichita, Wilbarger, and Wood Counties
06/08/25	Flood Advisory	Baylor, Callahan, Carson, Clay, Collingsworth, Donley, Foard, Gray, Hansford, Hemphill, Hutchinson, Knox, Lipscomb, Moore, Ochiltree, Oldham, Potter,, Roberts, Taylor, Wheeler, and Wichita Counties
06/08/25	Flood Watch	Archer, Armstrong, Baylor, Childress, Clay, Collingsworth, Cottle, Dickens, Donley, Foard, Gray, Hall, Hardeman, Haskell, King, Knox, Motley, Stonewall, Throckmorton, Wheeler, Wichita, and Wilbarger Counties
06/08/25	Tornado Warning	Armstrong, Baylor, Carson, Dallam, Delta, Donley, Fannin, Fisher, Foard, Grayson, Hartley, Hood, Hutchinson, Johnson, Jones, Kent, Knox, Lamar, Oldham, Parker, Stonewall, and Tarrant Counties
06/08/25	Airport Weather Warning	Dallas, Midland, Potter, Randall, and Tarrant Counties
06/08/25	Rip Current Statement	Brazoria, Galveston, and Matagorda Counties

Weather Advisory/Statement/Watch/Warning Issued

DATE	WARNING TYPE	LOCATION
06/08/25	Flash Flood Warning	Callahan, Camp, Carson, Collin, Dallas, Denton, Fisher, Franklin, Gray, Hall, Haskell, Hutchinson, Jones, Knox, Tarrant, Taylor, and Titus Counties
06/08/25	Drought Information Statement	Brooks, Cameron, Hidalgo, Jim Hogg, Kenedy, Starr, Willacy, and Zapata Counties
06/08/25	Special Weather Statement	Andrews, Archer, Armstrong, Baylor, Brewster, Callahan, Camp, Carson, Cass, Childress, Collingsworth, Crane, Deaf Smith, Delta, Donley, Ector, Fisher, Foard, Franklin, Glasscock, Gray, Gregg, Hall, Hardeman, Harrison, Howard, Jasper, Jeff Davis, Jones, Knox, Lamar, Lipscomb, Marion, Martin, Midland, Morris, Newton, Ochiltree, Oldham, Panola, Pecos, Potter, Randall, Reagan, Red River, Rusk, Shackelford, Taylor, Titus, Upshur, Upton, Wheeler, Wilbarger, and Wood Counties
06/09/25	Special Marine Warning	Chambers, Galveston, and Harris Counties

Weather Advisory/Statement/Watch/Warning Issued

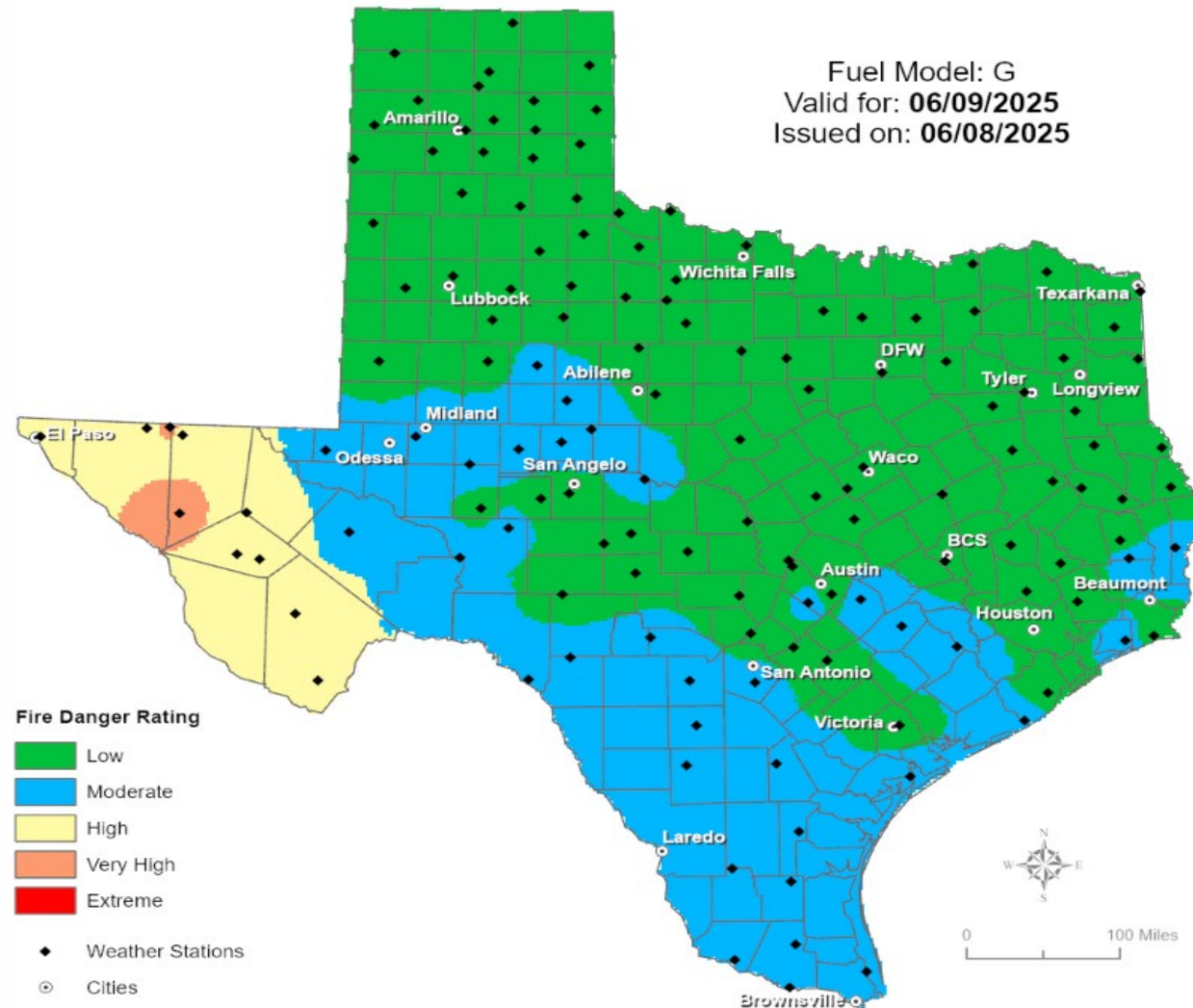
DATE	WARNING TYPE	LOCATION
06/09/25	Severe Thunderstorm Warning	Anderson, Bell, Brown, Callahan, Camp, Cherokee, Coleman, Comanche, Coryell, Dallas, Eastland, Ellis, Erath, Fisher, Freestone, Gregg, Hamilton, Harrison, Henderson, Hill, Johnson, Jones, Kaufman, Lampasas, Leon, Limestone, Marion, Mills, Morris, McCulloch, McLennan, Nacogdoches, Navarro, Nolan, Panola, Runnels, Rusk, Sabine, Shackelford, Shelby, Smith, Stephens, Taylor, Titus, Upshur, Van Zandt, and Wood Counties
06/09/25	Flood Warning	Anderson, Angelina, Cherokee, Dallas, Gregg, Houston, Hunt, Polk, Rockwall, Rusk, San Jacinto, Smith, Trinity, Walker, and Wood Counties
06/09/25	Severe Thunderstorm Watch	Angelina, Bell, Brazoria, Brazos, Burleson, Burnet, Chambers, Coryell, Falls, Fort Bend, Galveston, Grimes, Hardin, Harris, Houston, Jasper, Jefferson, Lampasas, Lee, Leon, Liberty, Madison, Milam, Mills, Montgomery, Newton, Orange, Polk, Robertson, Sabine, San Augustine, San Jacinto, Tyler, Trinity, Walker, Waller, Washington, and Williamson Counties

Weather Advisory/Statement/Watch/Warning Issued

DATE	WARNING TYPE	LOCATION
06/09/25	Flash Flood Warning	Camp, Franklin, Hall, and Titus Counties
06/09/25	Special Weather Statement	Angelina, Bastrop, Blanco, Brazos, Burleson, Burnet, Cass, Cherokee, Fayette, Grimes, Harrison, Houston, Jones, Lee, Llano, Lubbock, Madison, Marion, Mitchell, Montgomery, Nacogdoches, Newton, Nolan, Polk, Sabine, San Augustine, San Jacinto, San Saba, Scurry, Shelby, Taylor, Tyler, Travis, Trinity, Walker, and Williamson Counties
06/09/25	Airport Weather Warning	Travis County

Fire Danger Forecast

Forecast Fire Danger



Burn Ban

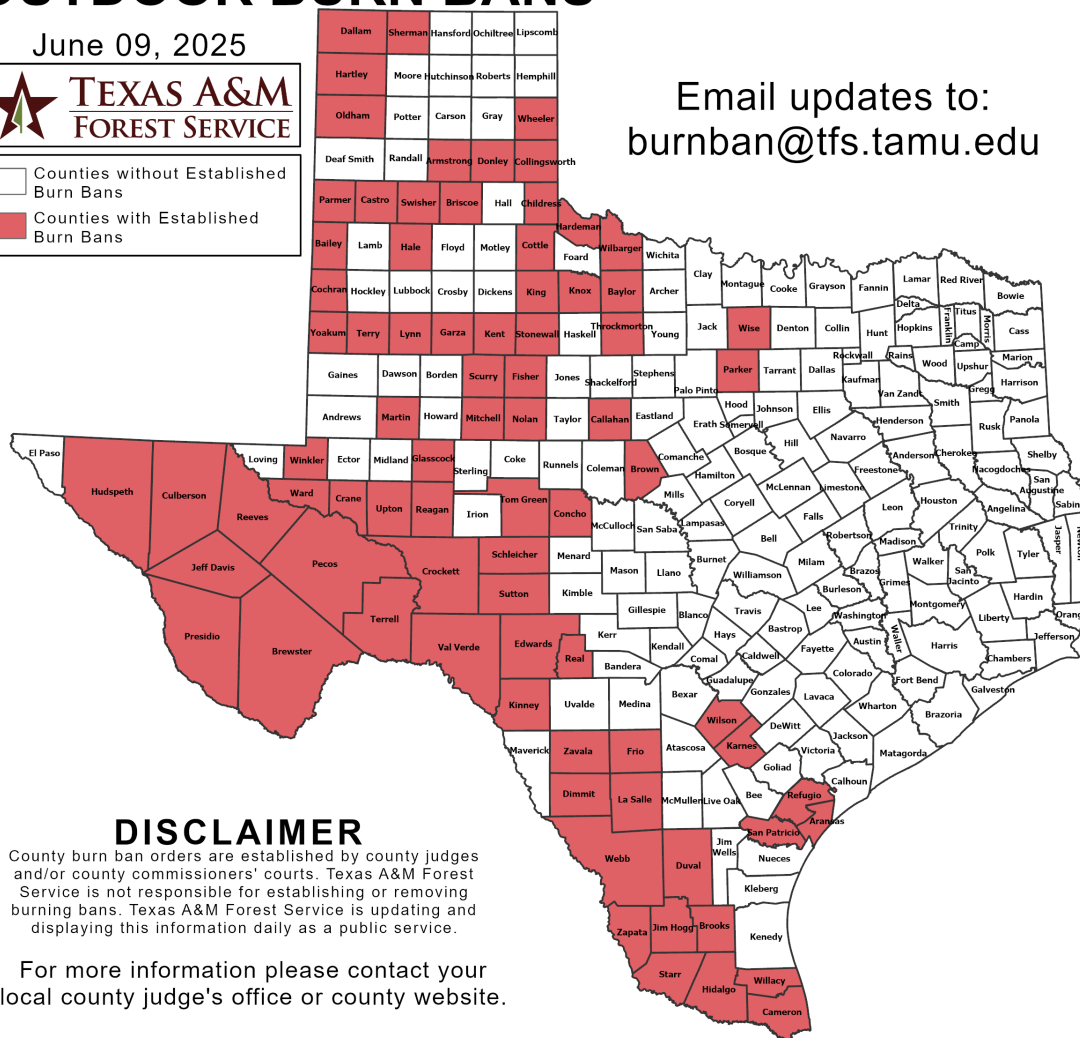
OUTDOOR BURN BANS

June 09, 2025



□ Counties without Established Burn Bans
■ Counties with Established Burn Bans

Email updates to:
burnban@tfs.tamu.edu



Counties with Burn Bans: 79

Aransas	Glasscock	San Patricio
Armstrong	Hale	Schleicher
Bailey	Hardeman	Scurry
Baylor	Hartley	Sherman
Brewster	Hidalgo	Starr
Briscoe	Hudspeth	Stonewall
Brooks	Jeff Davis	Sutton
Brown	Jim Hogg	Swisher
Callahan	Karnes	Terrell
Cameron	Kent	Terry
Castro	King	Throckmorton
Childress	Kinney	Tom Green
Cochran	Knox	Upton
Collingsworth	La Salle	Val Verde
Concho	Lynn	Ward
Cottle	Martin	Webb
Crane	Mitchell	Wheeler
Crockett	Nolan	Wilbarger
Culberson	Oldham	Willacy
Dallam	Parker	Wilson
Dimmit	Parmer	Winkler
Donley	Pecos	Wise
Duval	Presidio	Yoakum
Edwards	Reagan	Zapata
Fisher	Real	Zavala
Frio	Reeves	
Garza	Refugio	

DISCLAIMER

County burn ban orders are established by county judges and/or county commissioners' courts. Texas A&M Forest Service is not responsible for establishing or removing burning bans. Texas A&M Forest Service is updating and displaying this information daily as a public service.

For more information please contact your local county judge's office or county website.

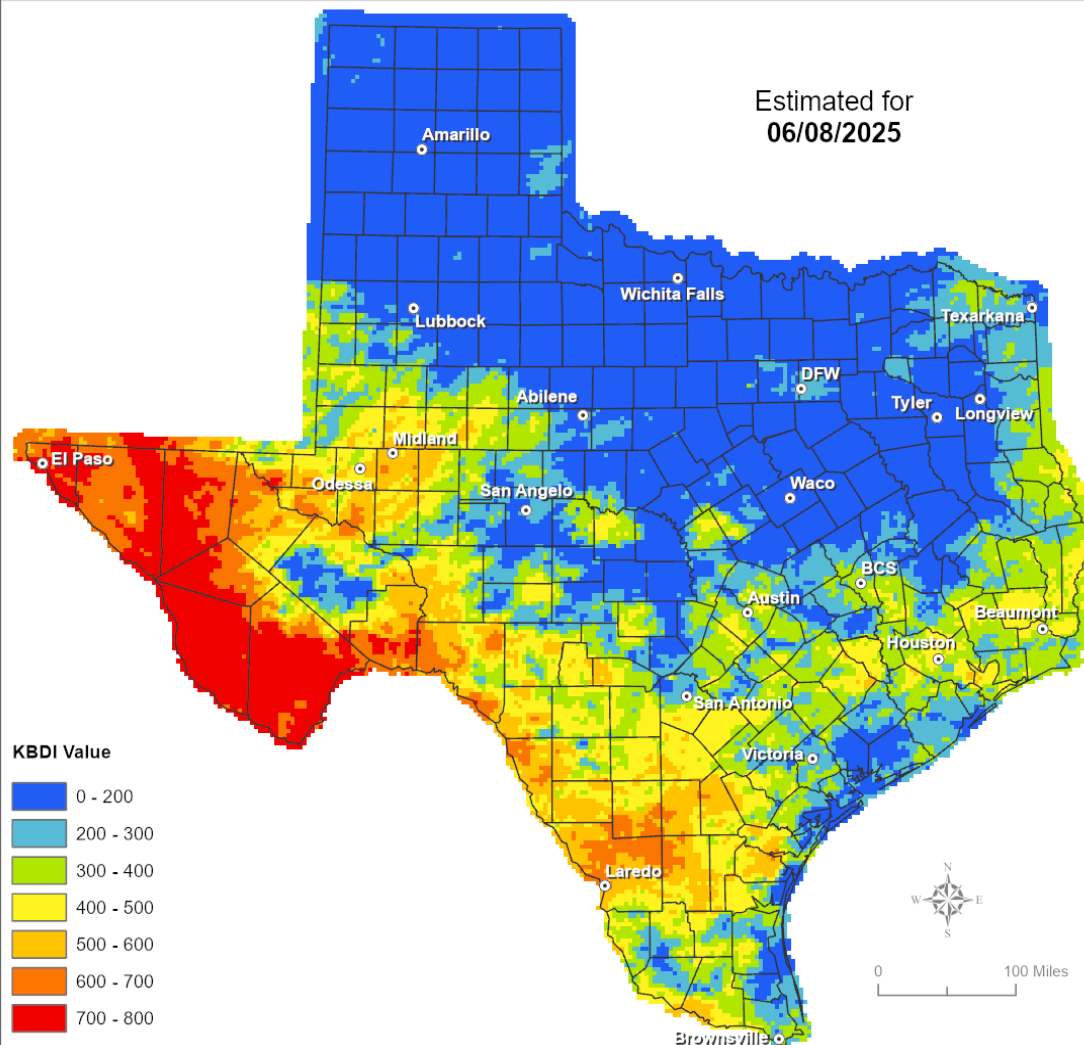
RED FLAG WARNINGS: www.weather.gov
Additional map formats available at <https://tfsweb.tamu.edu/Burnbans/>

Keetch-Byram Drought Index

Keetch-Byram Drought Index

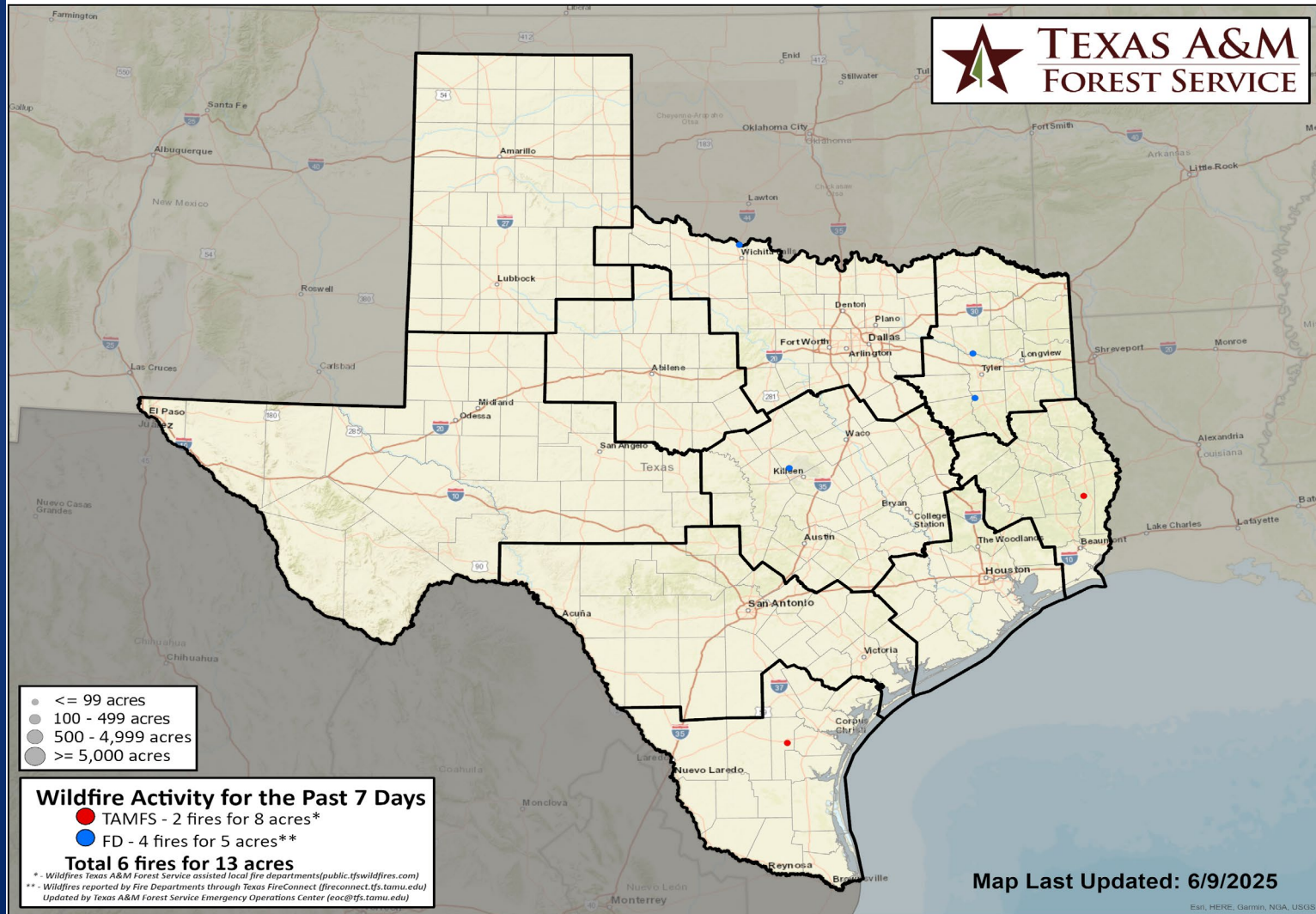
(4 km x 4 km resolution)

Estimated for
06/08/2025



Fire Activity (*Last 24 Hours)

Report of 341 (No Change) fires and 85,015 (No Change) acres have been burned this year. There are 79 (No Change) counties with burn bans. The Keetch–Byram Drought Index list contains 43 (+6) counties with an average over 400.



Training

DATES		TITLE	COURSE	LOCATION
06/09/25	06/09/25	Intermediate Incident Command System for Expanding Incidents	G-300	Victoria
06/09/25	06/13/25	All-Hazards Incident Management Team (Invitation Only)	O-305	Fort Worth

Statewide Significant Events

DATES		LOCATION	EVENT
06/07/25	06/09/25	San Antonio	Texas Folklife Festival