

Texas Division of Emergency Management Texas State Operations Center

Situation Awareness Brief



**Tuesday, June 10th, 2025
As of 0900 CDT**

Tropical Weather Awareness



Seven-Day Graphical Tropical Weather Outlook

National Hurricane Center Miami, Florida



www.hurricanes.gov

No Disturbances

Tropical cyclone activity is not expected during the next 7 days.

07:11 AM EDT
Tue Jun 10 2025
100W 90W 80W 70W 60W 50W 40W 30W 20W

Current Disturbances and Seven-Day Cyclone Formation Chance: < 40% 40-60% > 60%
Tropical or Sub-Tropical Cyclone: Depression Storm Hurricane
 Post-Tropical Cyclone or Remnants

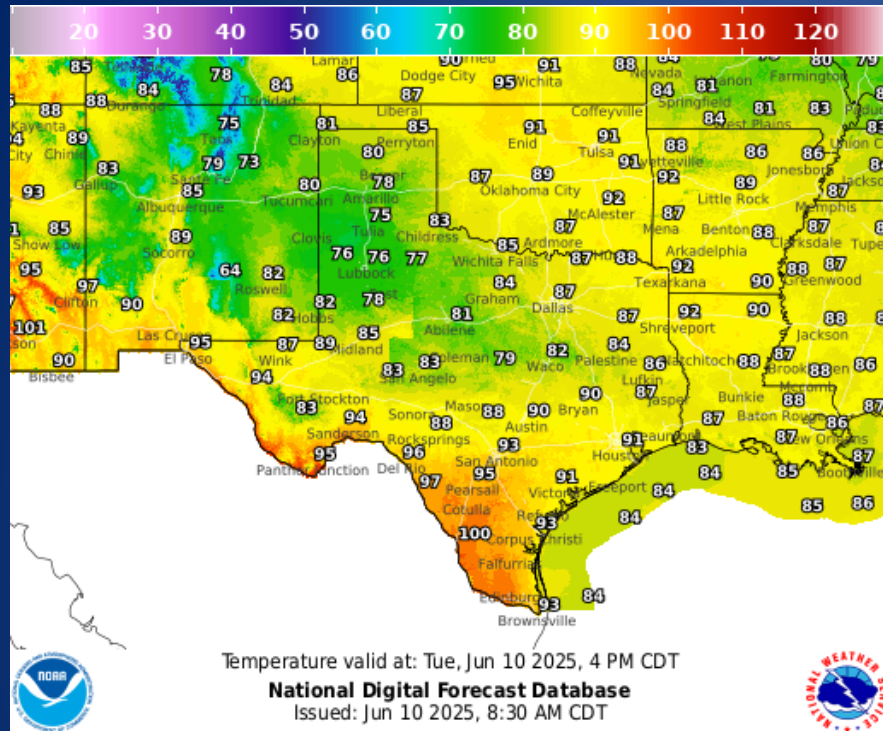
Incidents Reported to the State Operations Center (last 24 hours)

DATE	SUBJECT	LOCATION
06/09/25	Initial Report of a Water Outage	Atascosa County
06/09/25	Final Report of the Water Outage in the Clty of Kirby	Bexar County
06/09/25	Initial Report of a Water Levee Break	Maverick County
06/10/25	Preliminary Earthquake Report (M3.7)	Culberson County
06/10/25	Initial Report of a Train Derailment	Ellis County

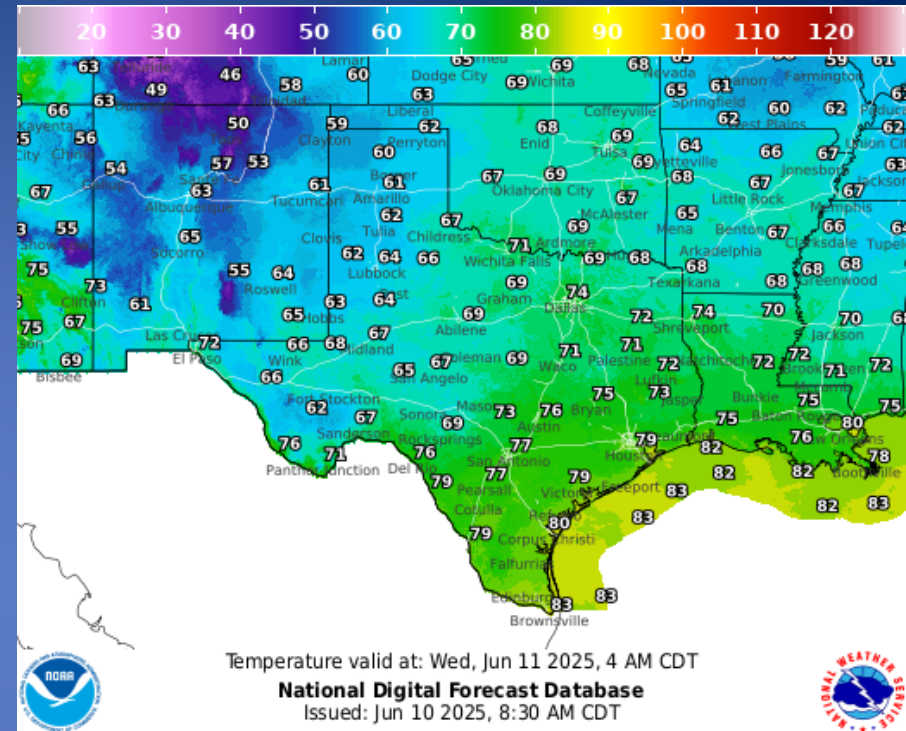
Informational Products Distributed by the State Operations Center

DATE	SUBJECT
06/09/25	NWS West Gulf RFC: Initial Round Of Thunderstorms Have Set The Stage For More River Flooding
06/09/25	Texas A&M Forest Service: Texas Fire Potential Update
06/09/25	NWS Midland/Odessa: Weekly Weather Hazards Briefing June 9 - 15
06/09/25	NWS Houston/Galveston: Multiple Rounds of Strong Storms and Heavy Rainfall This Week
06/10/25	NWS Austin/San Antonio: Severe Storms and Flood Risk Today and Tonight
06/10/25	NWS Lake Charles, LA: Active Weather through the Week and Weekend
06/10/25	NWS Brownsville: Marginal Risk for Severe Storms and Excessive Rainfall Tonight and Wednesday
06/10/25	Daily NWS Threat Brief

Weather Forecast

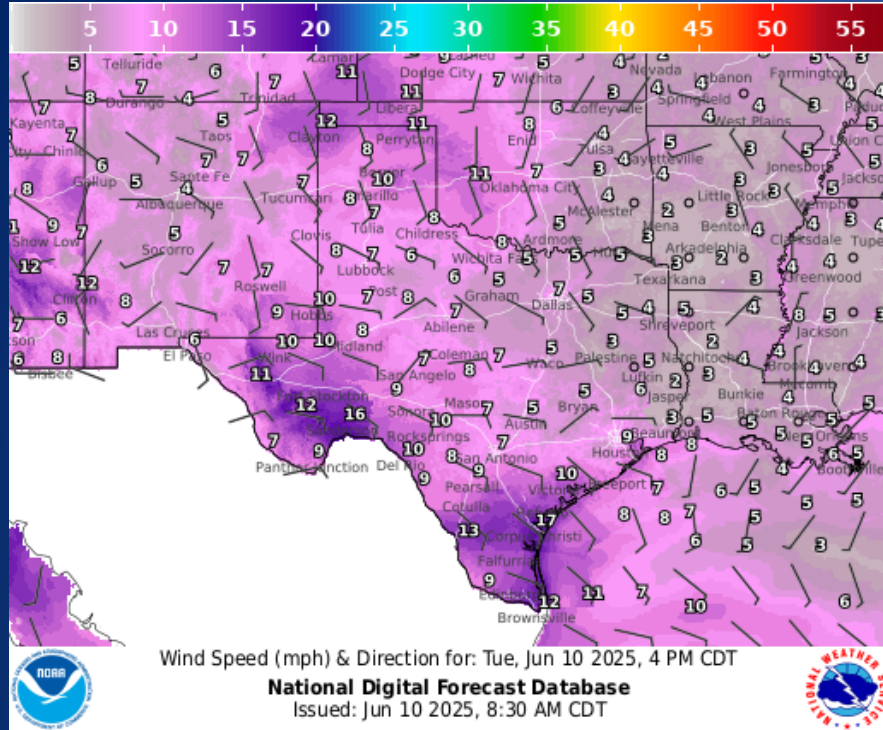


Highs

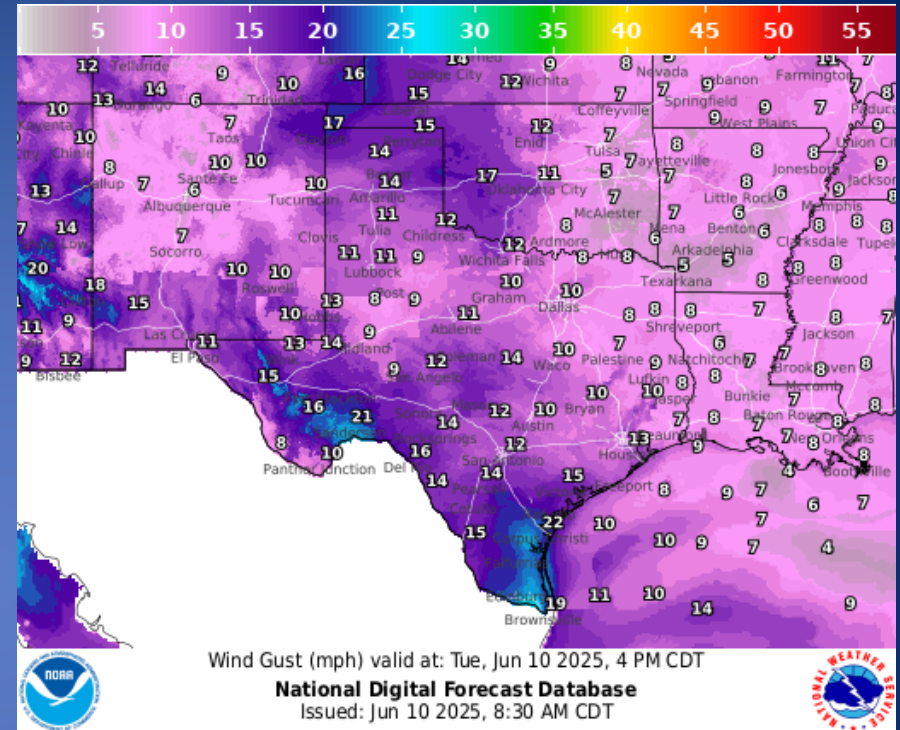


Lows

Weather Forecast

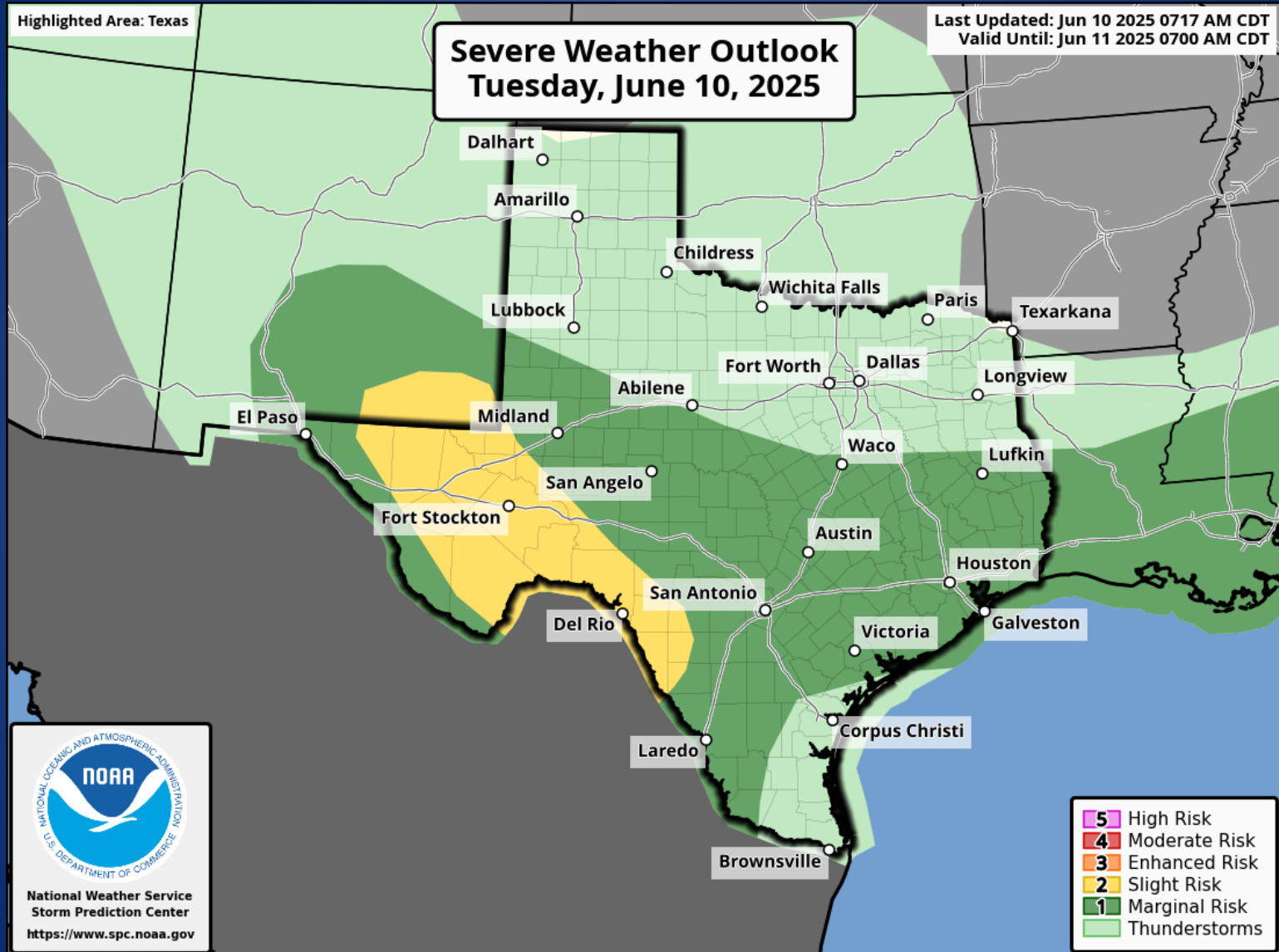


Wind Speeds

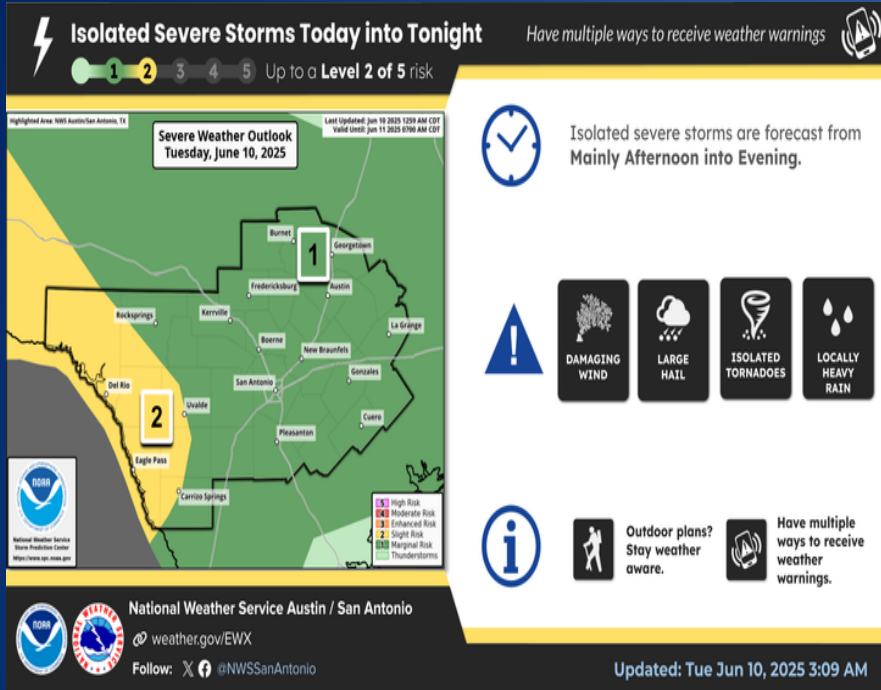


Gusts

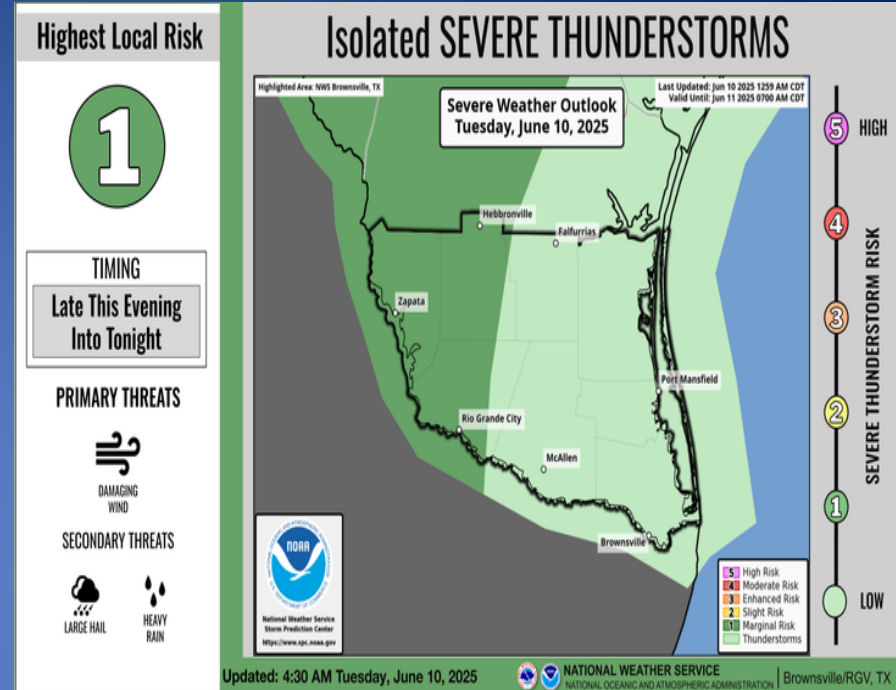
Hazardous Weather



Hazardous Weather



There are marginal to slight risks for severe storms today into tonight. A complex of thunderstorms may move into the Edwards Plateau and Hill Country early this morning. However, better chances for thunderstorms are this afternoon into evening. Large hail, damaging wind gusts, and locally heavy rains are the main threats. However, an isolated tornado is also possible.

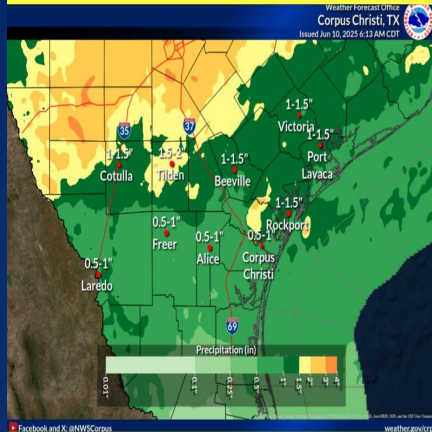


There is a marginal risk (level 1 of 5) for severe thunderstorms across portions of Deep South Texas late this evening and into tonight. Damaging wind gusts are the primary threats. Locally heavy rainfall may result in minor flooding issues.

Hazardous Weather

Showers & Storms This Week

Locally Heavy Rainfall Today-Friday



KEY MESSAGES

- A pattern shift brings increased rain chances Today-Friday as disturbances move in
- Bulk of this rainfall expected Wednesday and Thursday
- Heaviest amounts likely across the northern portions of the area



POTENTIAL IMPACTS

- Heavy rain may lead to localized ponding or flooding of low-lying areas and roadways
- Homes in poorly-drained areas may flood



NATIONAL WEATHER SERVICE
CORPUS CHRISTI

Follow: @NWSCorpus

June 10, 2025 | 6:17 AM

A shift in the weather pattern will bring increased rain chances to South Texas this week. While today's showers will be hit-or-miss, better chances arrive Wednesday through Friday as upper-level disturbances move through. Highest amounts are most likely across the north.

Scattered Storms Tuesday

weather.gov/FWD
Issued Tue Jun 10, 2025 2:04 AM

Scattered storms will move southeast across the area today. A few storms may become **strong to severe**.

- The severe weather threat is low, but isolated large hail and gusty winds are possible.
- Localized flooding is also a concern for areas that received heavy rainfall Sunday night.

Main Hazards:

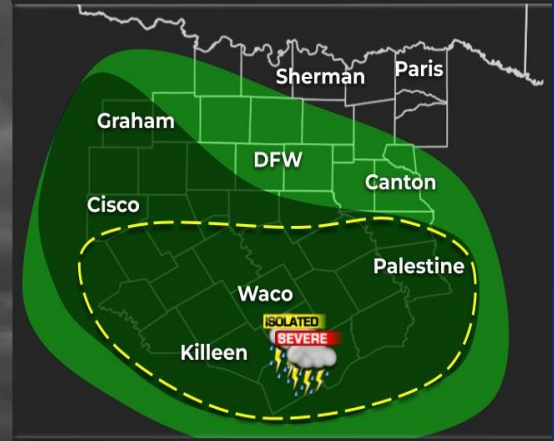


ISOLATED LARGE
HAIL AND
DAMAGING WINDS



URBAN-STREET
FLOODING

Tuesday Storm Chances



Main Storm Timing: After 4 AM



NATIONAL WEATHER SERVICE FORT WORTH TX

Follow: @NWSFortWorth

A complex of thunderstorms will move southeast across the region today, but most of this activity will remain south of I-20. A few storms may become strong to severe. The severe weather threat is low, but isolated large hail and gusty winds are possible. Localized flooding is also a concern for areas that received heavy rainfall Sunday night.

Hazardous Weather

Severe Weather Risk Today

Scattered Thunderstorms, Some Strong East



Best Chances Noon to 7 PM Today



Southeast New Mexico and Far West Texas



Gusty Outflow Winds, Damaging Gusts

Brief Heavy Rain, Lightning



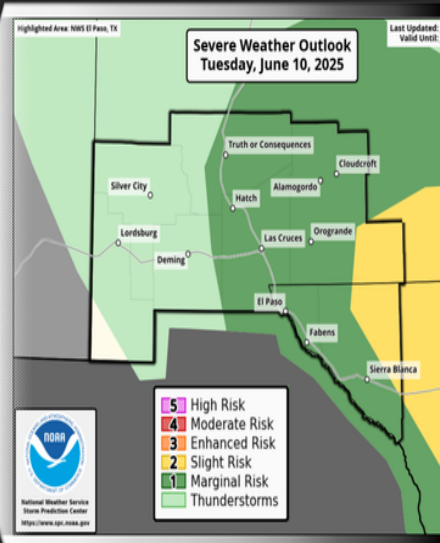
NATIONAL WEATHER SERVICE

EL PASO TEXAS

weather.gov/ElPaso

Follow Us: @NWSEIPaso

Updated: 6:00 AM MDT
Tue Jun 10, 2025



Some Storms Today & Tonight

weather.gov/Lubbock
Updated: Tue Jun 10, 2025 4:08 AM

Today



79 - 85°

- Partly to mostly cloudy skies
- Scattered showers & storms, some with heavy rain

Tonight



57 - 64°

- Light winds & pleasant temperatures



NATIONAL WEATHER SERVICE LUBBOCK, TX

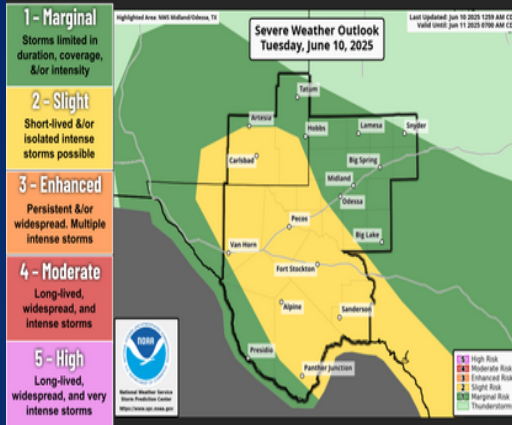
Follow: @NWSLubbock

Isolated to scattered showers & storms are expected today and tonight, some with heavy downpours. Expect highs in the lower 80s with lows tonight in the 50s and 60s.

Hazardous Weather

Severe Thunderstorm Risk Today

Highest Local Risk: Slight Risk (Level 2 of 5)



Stay Weather Aware
Latest info at weather.gov/Midland

Strong to severe storms are once again expected to develop across portions of West Texas and Southeast New Mexico this afternoon.

Early afternoon through the late evening

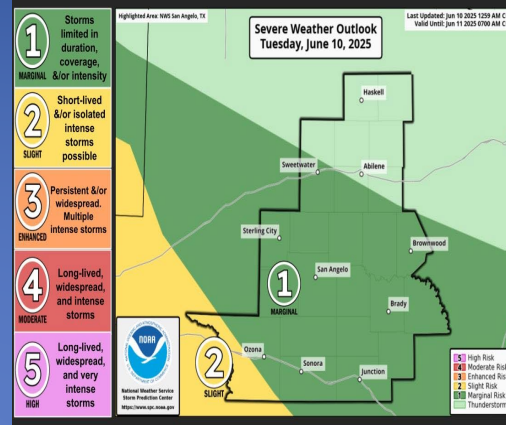
Potential Hazards:

- ISOLATED TORNADO
- LARGE HAIL
- DAMAGING WIND GUSTS
- FREQUENT LIGHTNING

More thunderstorms are expected to develop and move across the area today. A few may become strong to severe, posing mainly a large hail and damaging wind threat. We will also be keeping an eye out for locally heavy rainfall!

Today's Severe Weather Outlook

Highest Local Risk: Slight (Risk Level 2 out of 5)



National Weather Service - San Angelo
weather.gov/SJT
Updated: Tue Jun 10, 2025 2:51 AM

A line of storms will move southeast into West Central Texas early this morning and continuing through mid morning. A few of these storms could be strong and produce gusty winds and small hail. A second round of storms will be possible this afternoon and evening.

Showers and storms will be more numerous across portions of West Central Texas today, mainly this morning. Some of these storms could be strong and produce small hail and gusty winds. The highest risk of a storm reaching severe levels will be southwest of Ozona.

Mainly between 4 AM-10 AM, and then redeveloping 5 PM-10 PM

Potential Hazards:

- Nickel to Quarter size hail
- Gusty Winds 50 to 60 mph
- Flash Flooding

Weather Advisory/Statement/Watch/Warning Issued

DATE	WARNING TYPE	LOCATION
06/09/25	Flood Warning	Anderson, Angelina, Bowie, Cherokee, Collin, Dallas, Franklin, Gregg, Henderson, Houston, Hunt, Morris, Navarro, Red River, Rockwall, Rusk, Smith, Titus, Wichita, Wilbarger, and Wood Counties
06/09/25	Special Weather Statement	Andrews, Austin, Bastrop, Caldwell, Callahan, Chambers, Coke, Coleman, Colorado, DeWitt, Fort Bend, Fayette, Gaines, Gonzales, Harris, Lavaca, Liberty, Martin, McCulloch, Montgomery, Nolan, Presidio, Runnels, Sterling, Taylor, Tom Green, Waller, and Wharton Counties
06/09/25	Severe Thunderstorm Warning	Anderson, Andrews, Austin, Bailey, Castro, Colorado, Coke, Concho, Crane, Crockett, Deaf Smith, Ector, Fort Bend, Gaines, Glasscock, Harris, Howard, Irion, Kimble, Lamb, Liberty, Martin, Menard, Midland, Montgomery, Oldham, Parmer, Reagan, Schleicher, Sterling, Sutton, Tom Green, Upton, Waller, and Winkler Counties
06/09/25	Flood Advisory	Harris and Montgomery Counties
06/09/25	Public Information Statement	Howard County
06/09/25	Flash Flood Warning	Ector and Midland Counties

Weather Advisory/Statement/Watch/Warning Issued

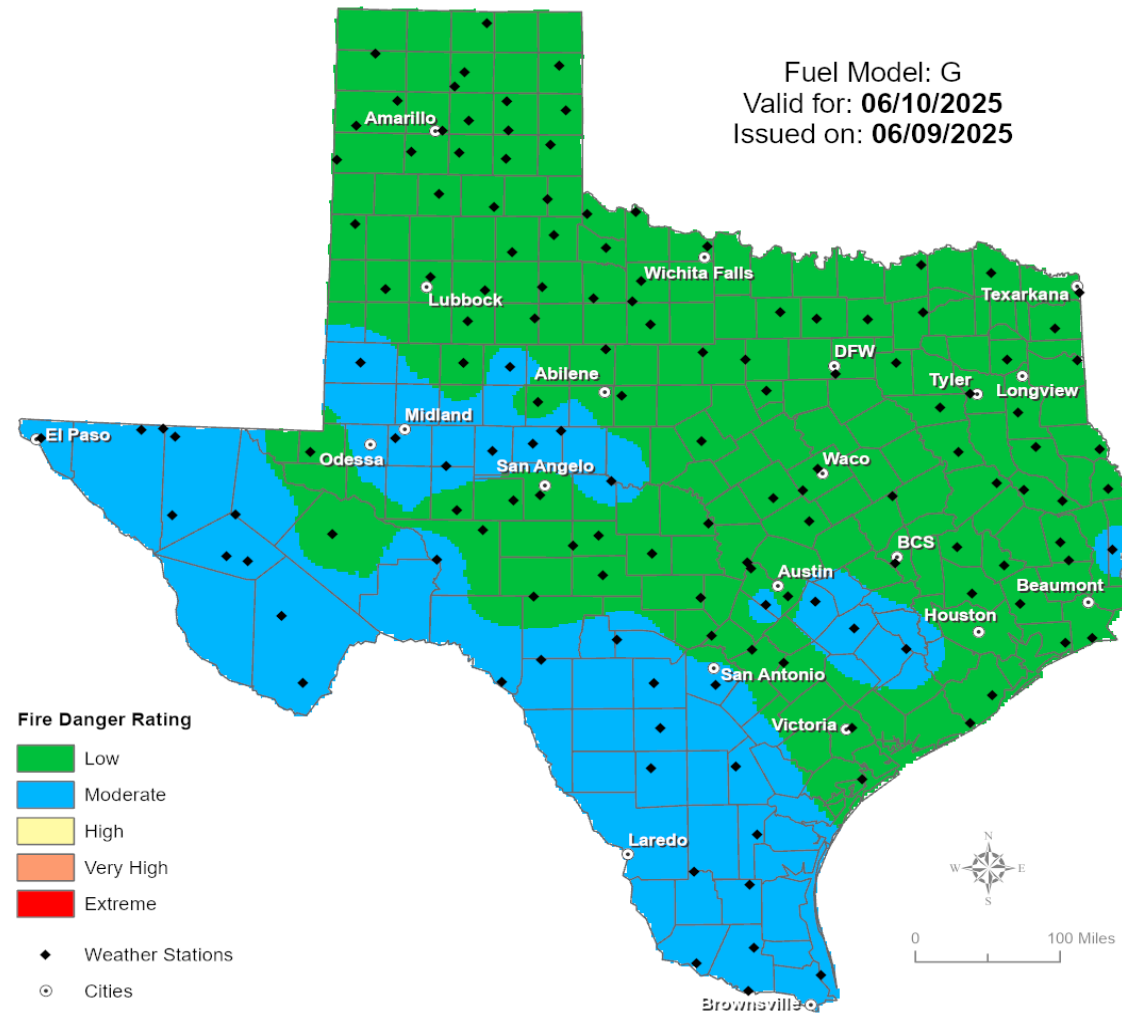
DATE	WARNING TYPE	LOCATION
06/09/25	Severe Thunderstorm Watch	Andrews, Bailey, Castro, Cochran, Coke, Concho, Crane, Crosby, Crockett, Dawson, Ector, Floyd, Gaines, Garza, Glasscock, Hale, Hockley, Howard, Irion, Kimble, Lamb, Loving, Lubbock, Lynn, Martin, Menard, Midland, Mitchell, Nolan, Parmer, Reagan, Schleicher, Sterling, Sutton, Swisher, Terry, Tom Green, Upton, Ward, Winkler, and Yoakum Counties
06/10/25	Severe Thunderstorm Warning	Andrews, Borden, Coke, Comanche, Concho, Coryell, Crane, Crosby, Dawson, Dickens, Ector, Edwards, Gaines, Garza, Glasscock, Hale, Hamilton, Howard, Irion, Kent, Kinney, Lampasas, Loving, Lubbock, Martin, Midland, Mills, Pecos, Reagan, Reeves, Runnels, Sterling, Tom Green, Upton, Uvalde, Val Verde, Ward, and Winkler Counties
06/10/25	Special Weather Statement	Bandera, Borden, Brown, Callahan, Coke, Coleman, Concho, Comanche, Crockett, Edwards, Fisher, Hamilton, Haskell, Howard, Irion, Jones, Kerr, Kimble, Kinney, Lampasas, Mason, McCulloch, Menard, Mills, Mitchell, Nolan, Real, Runnels, San Saba, Schleicher, Scurry, Shackelford, Sterling, Sutton, Taylor, Throckmorton, Tom Green, and Uvalde Counties

Weather Advisory/Statement/Watch/Warning Issued

DATE	WARNING TYPE	LOCATION
06/10/25	Flood Advisory	Crockett, Fisher, Haskell, Irion, Jones, Nolan, Schleicher, Taylor, and Tom Green Counties
06/10/25	Flash Flood Warning	Kent County
06/10/25	Flood Warning	Dallas, Hunt, and Rockwall Counties

Fire Danger Forecast

Forecast Fire Danger



Burn Ban

OUTDOOR BURN BANS

June 10, 2025

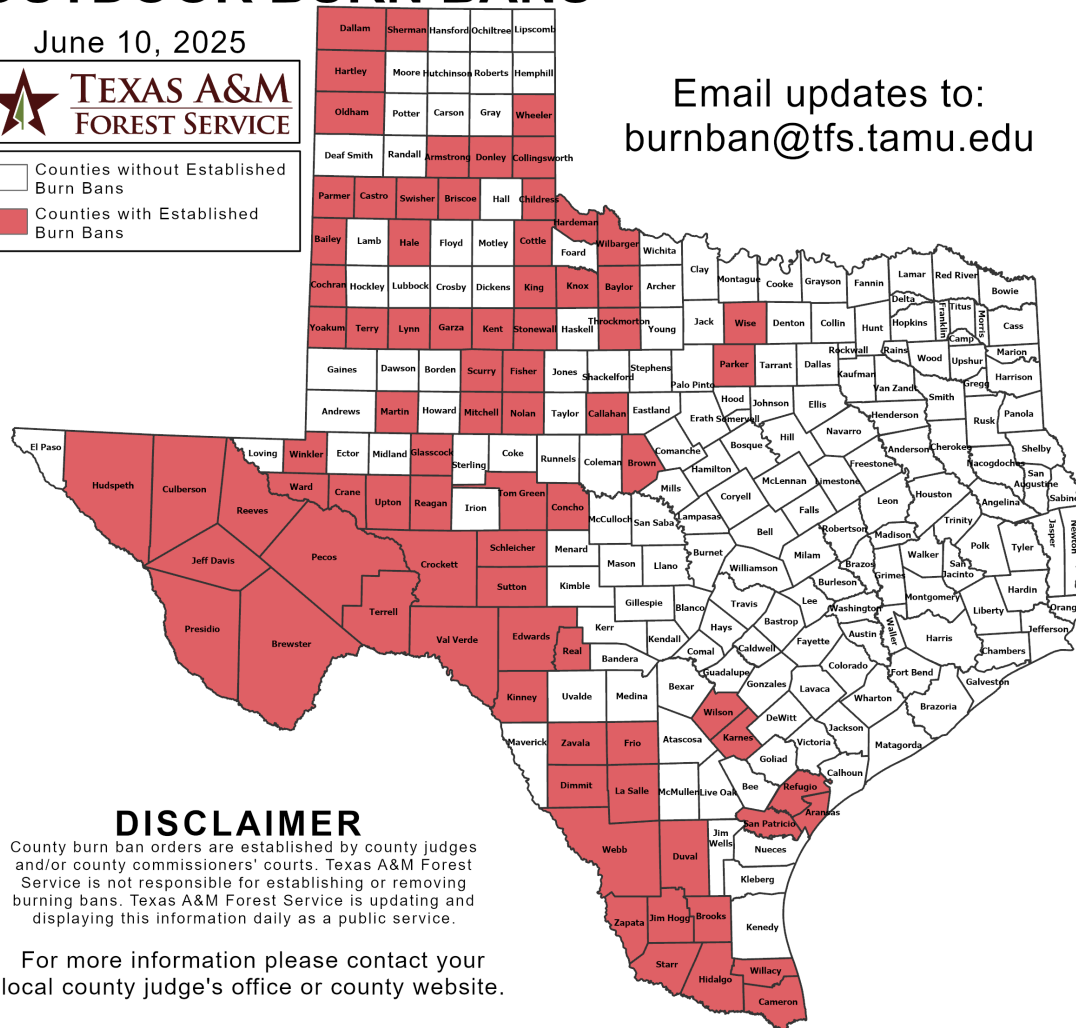


Counties without Established Burn Bans
Counties with Established Burn Bans

Email updates to:
burnban@tfs.tamu.edu

Counties with Burn Bans: 79

Aransas	Glasscock	San Patricio
Armstrong	Hale	Schleicher
Bailey	Hardeman	Scurry
Baylor	Hartley	Sherman
Brewster	Hidalgo	Starr
Briscoe	Hudspeth	Stonewall
Brooks	Jeff Davis	Sutton
Brown	Jim Hogg	Swisher
Callahan	Karnes	Terrell
Cameron	Kent	Terry
Castro	King	Throckmorton
Childress	Kinney	Tom Green
Cochran	Knox	Upton
Collingsworth	La Salle	Val Verde
Concho	Lynn	Ward
Cottle	Martin	Webb
Crane	Mitchell	Wheeler
Crockett	Nolan	Wilbarger
Culberson	Oldham	Willacy
Dallam	Parker	Wilson
Dimmit	Parmer	Winkler
Donley	Pecos	Wise
Duval	Presidio	Yoakum
Edwards	Reagan	Zapata
Fisher	Real	Zavala
Frio	Reeves	
Garza	Refugio	



DISCLAIMER

County burn ban orders are established by county judges and/or county commissioners' courts. Texas A&M Forest Service is not responsible for establishing or removing burning bans. Texas A&M Forest Service is updating and displaying this information daily as a public service.

For more information please contact your local county judge's office or county website.

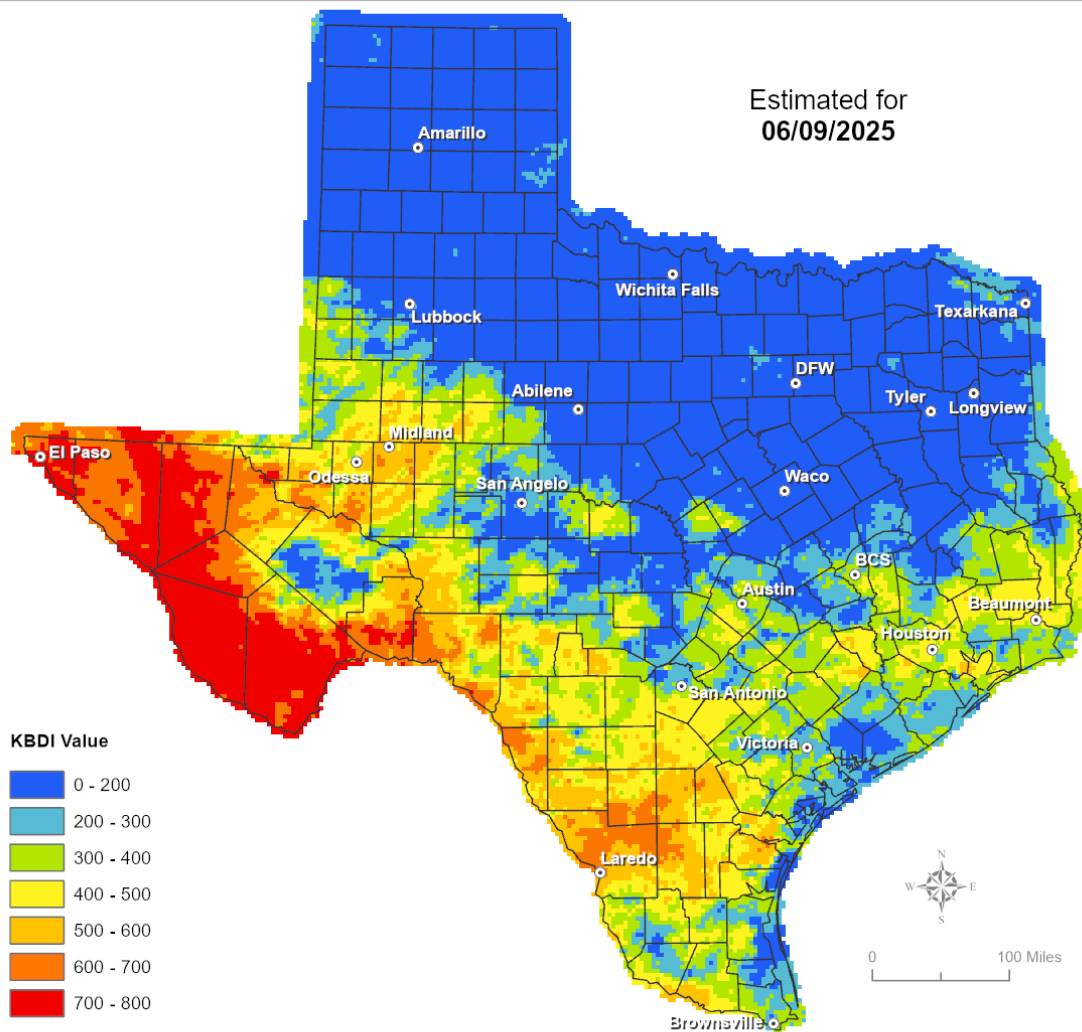
RED FLAG WARNINGS: www.weather.gov
Additional map formats available at <https://tfsweb.tamu.edu/Burnbans/>

Keetch-Byram Drought Index

Keetch-Byram Drought Index

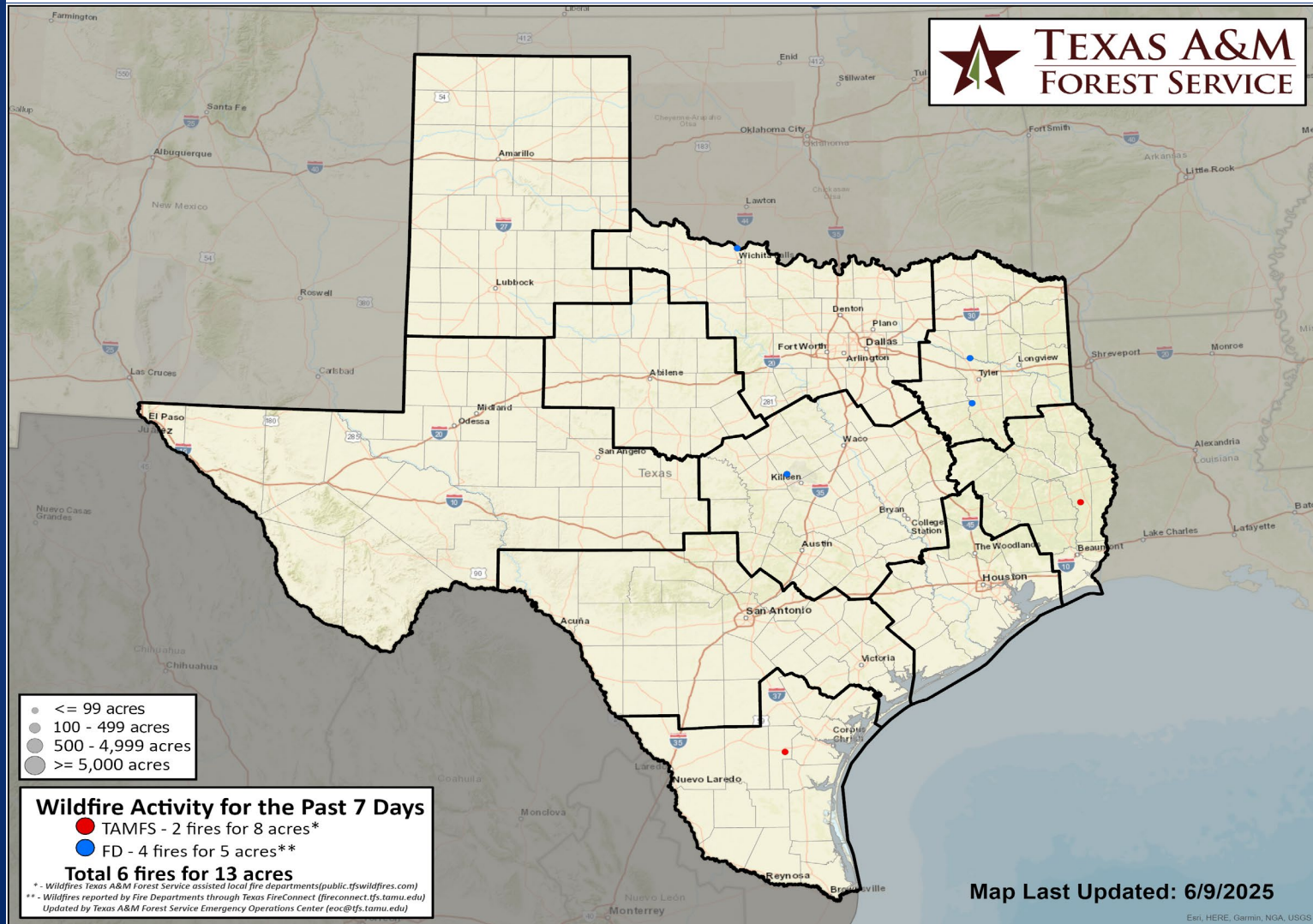
(4 km x 4 km resolution)

Estimated for
06/09/2025



Fire Activity (*Last 24 Hours)

Report of 342 (+1) fires and 85,017 (+2) acres have been burned this year. There are 79 (No Change) counties with burn bans. The Keetch–Byram Drought Index list contains 46 (+3) counties with an average over 400.



Training

DATES		TITLE	COURSE	LOCATION
06/10/25	06/11/25	Advanced Incident Command System for Complex Incidents	G-400	Friendswood
06/10/25	06/11/25	Homeland Security Exercise and Evaluation Program (HSEEP) Training Course	L-146	New Braunfels
06/10/25	06/10/25	EMS Workshop Day 1 (HSI CPR)	T-INT601	Austin
06/10/25	06/10/25	EMS Workshop Day 1 (Stop the Bleed)	T-INT602	Austin
06/10/25	06/10/25	EMS Workshop Day 1 (Documents and Recertification) Certified Personnel Only	T-INT603	Austin
06/10/25	06/10/25	Executive Guide Public Officials Workshop	T-PUB200	Bastrop
06/10/25	06/10/25	Planning Section Chief Skills Evaluation Exercise	T-PUB7000	Fort Worth

Statewide Significant Events

DATES		LOCATION	EVENT
06/10/25	0610/25	Harris County	MLB: 2025 Houston Astros Game 35

Exercises

DATES		LOCATION	TYPE: EXERCISE NAME
06/11/25	06/11/25	Jefferson County	Full-Scale Hurricane Exercise