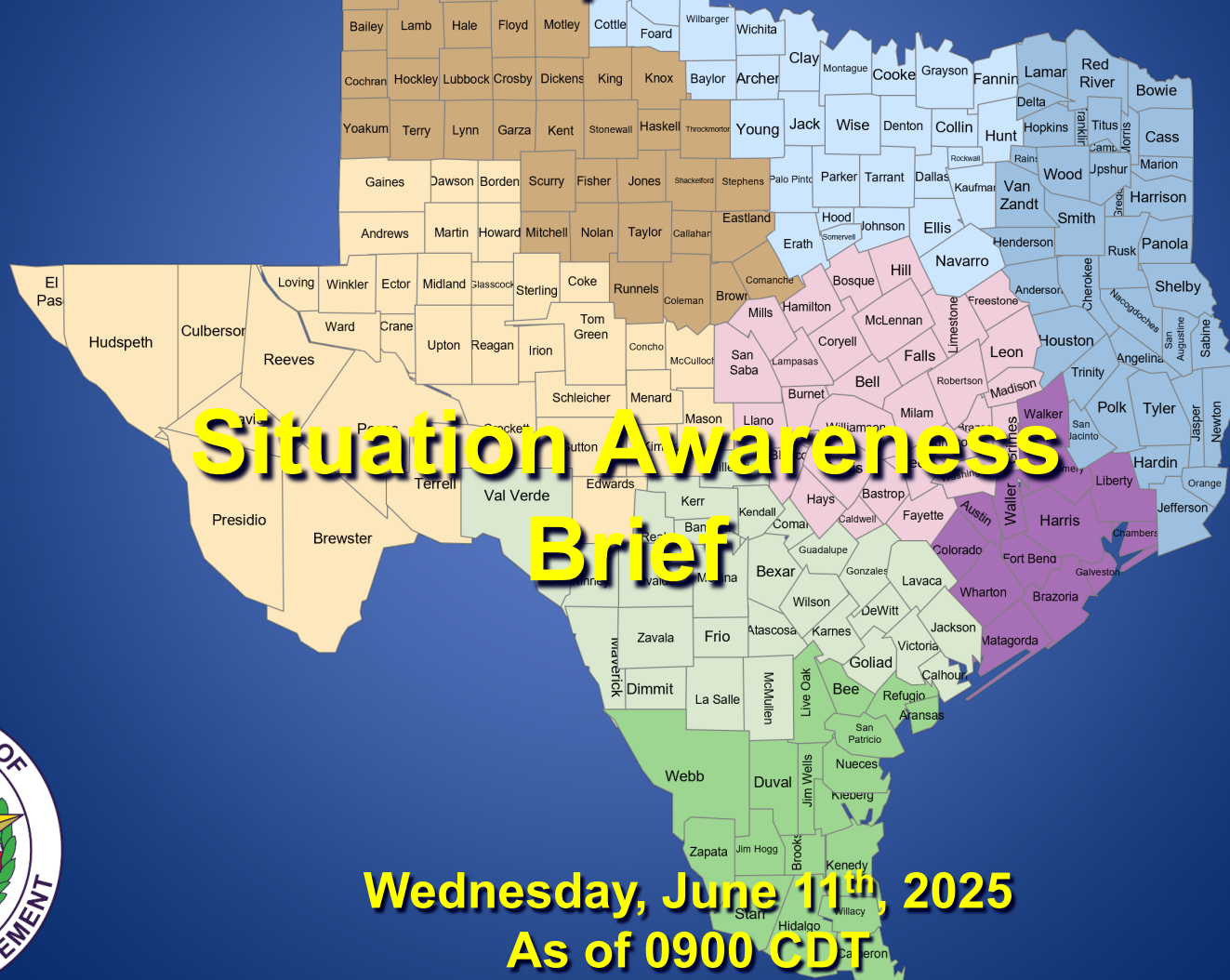


# Texas Division of Emergency Management Texas State Operations Center



**Wednesday, June 11th, 2025  
As of 0900 CDT**

# Tropical Weather Awareness



## Seven-Day Graphical Tropical Weather Outlook

National Hurricane Center Miami, Florida



[www.hurricanes.gov](http://www.hurricanes.gov)

No Disturbances

Tropical cyclone activity is not expected during the next 7 days.

07:16 AM EDT  
Wed Jun 11 2025

100W 90W 80W 70W 60W 50W 40W 30W 20W

Current Disturbances and Seven-Day Cyclone Formation Chance: < 40% 40-60% > 60%

Tropical or Sub-Tropical Cyclone: Depression Storm Hurricane

Post-Tropical Cyclone or Remnants

# Incidents Reported to the State Operations Center (last 24 hours)

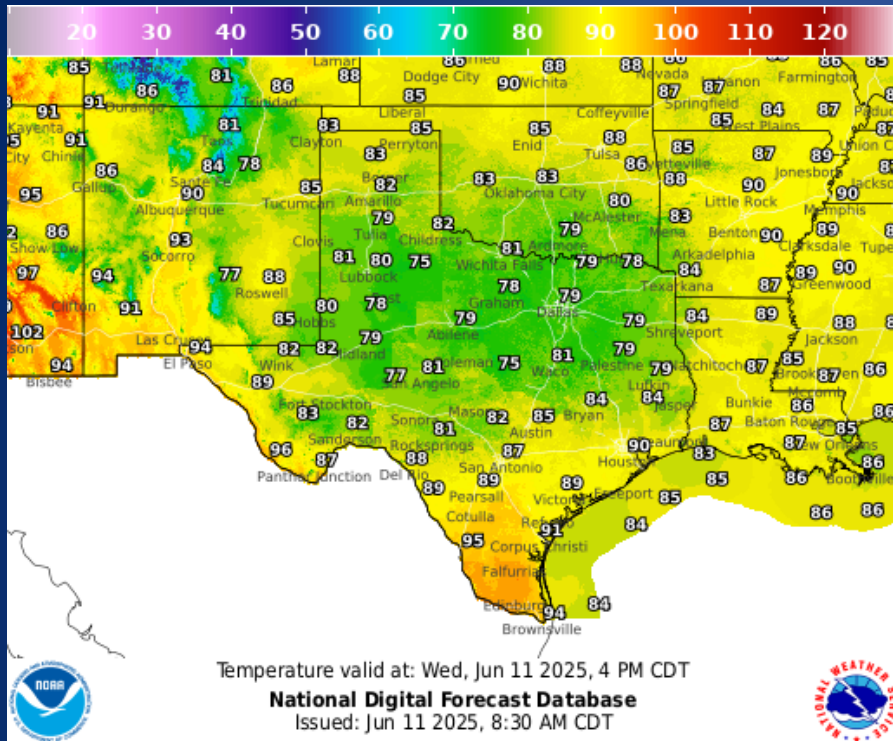
DATE	SUBJECT	LOCATION
06/10/25	Final Report of the Water Outage	Atascosa County
06/10/25	Preliminary Earthquake Report (M3.5)	Culberson County
06/10/25	Initial and Final Report of a 9-1-1 Outage	Jackson County
06/10/25	Initial and Final Report of a Road Closure	Brazos County
06/10/25	Update Report of a Water Levee Break	Maverick County
06/10/25	Initial Report of a Water Outage	Atascosa County
06/10/25	Initial Report of a Road Closure (US-77)	Victoria County
06/11/25	Final Report of the Road Closure (US-77)	Victoria County

# Informational Products Distributed by the State Operations Center

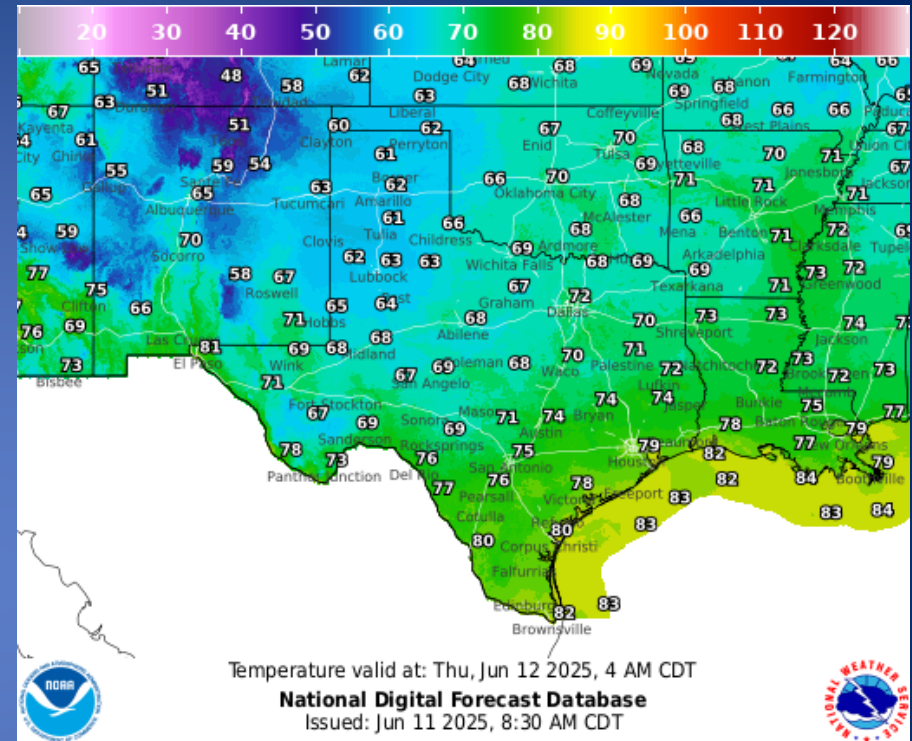
DATE	SUBJECT
06/10/25	NWS Austin/San Antonio: NWS Update - Severe and Flooding Risk
06/10/25	NWS West Gulf RFC: Minor River Flooding Continues with More Heavy Rain on the Way
06/10/25	NWS Austin/San Antonio: Severe Thunderstorm Watch in effect for the Rio Grande and southern Edwards Plateau areas through 2 AM Wednesday
06/11/25	NWS Austin/San Antonio: Severe Thunderstorms and Locally Heavy Rain Possible Wednesday
06/11/25	NWS Shreveport, LA: Marginal Severe Risk Today and Flood Watch in Effect for Parts of the Four-State Region
06/11/25	NWS Daily Threat Brief
06/11/25	NWS Houston/Galveston: Severe Weather & Heavy Rainfall Potential Today



# Weather Forecast

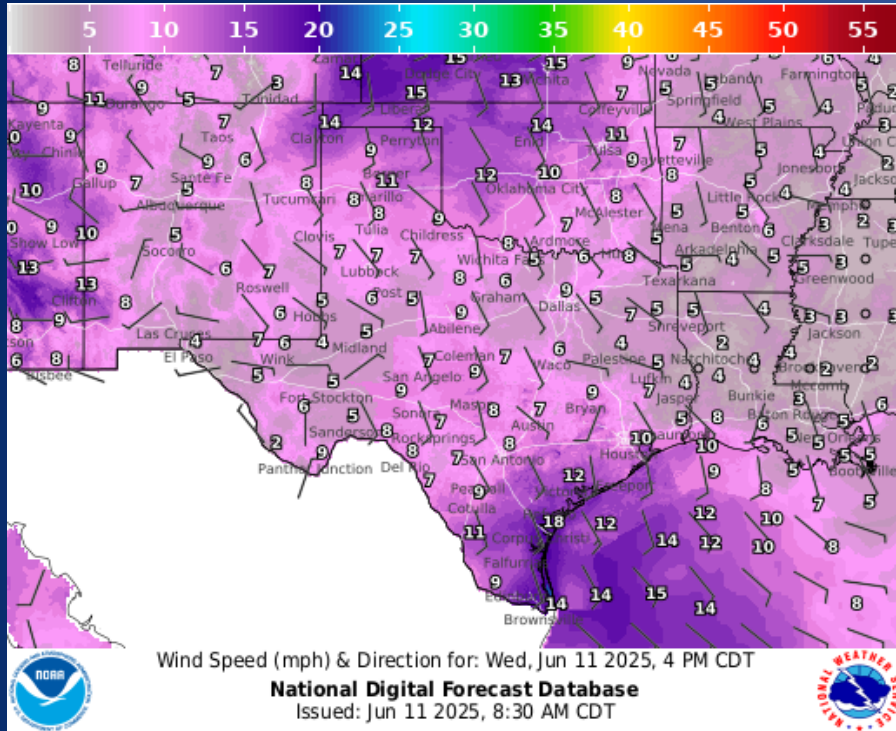


## Highs

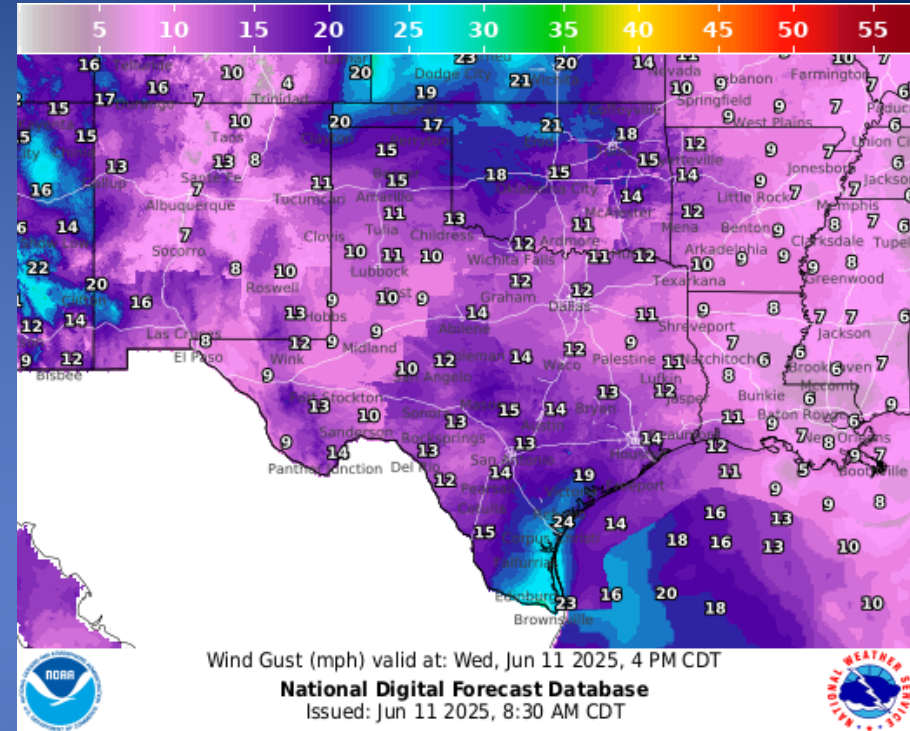


## Lows

# Weather Forecast

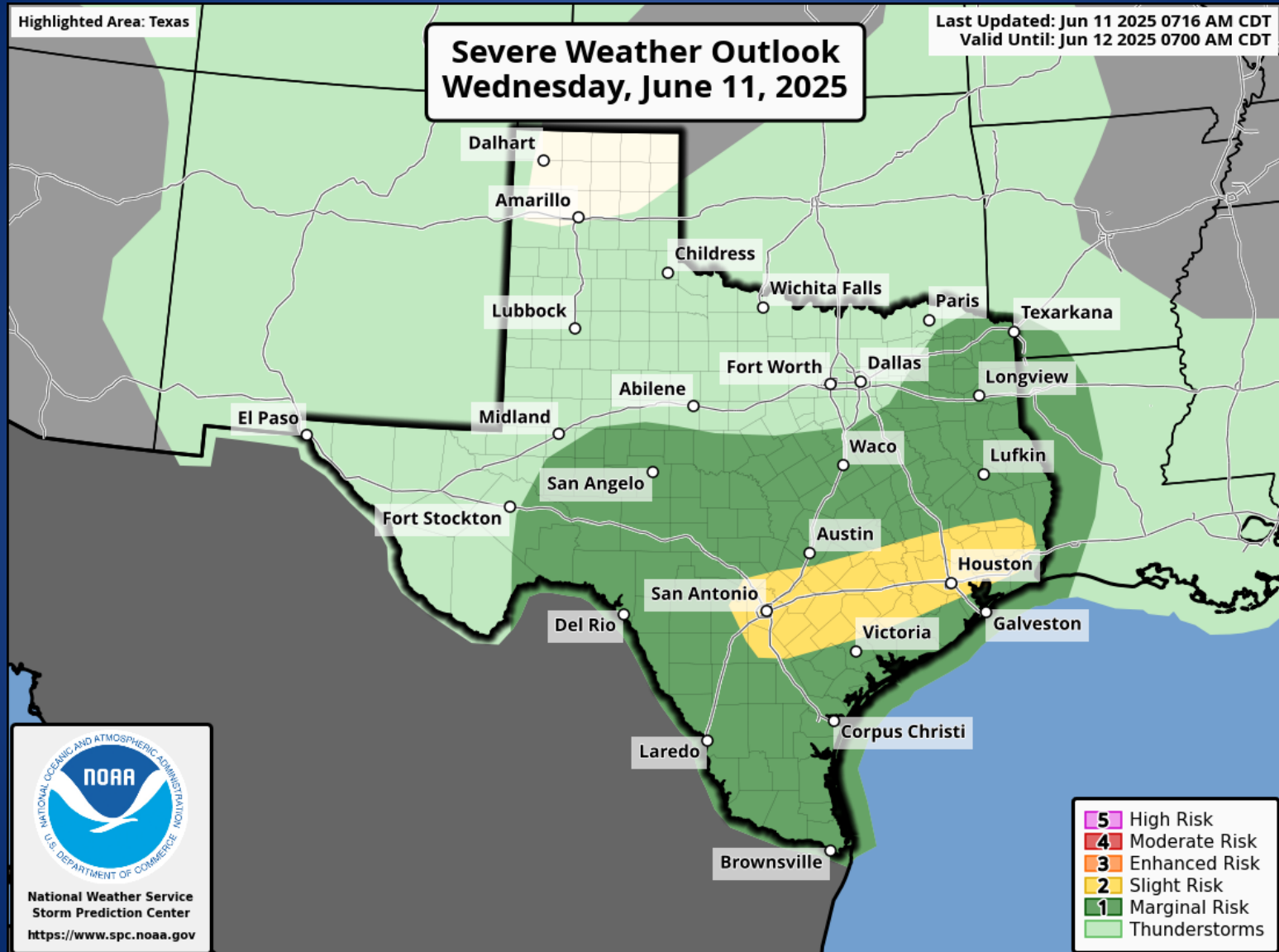


## Wind Speeds



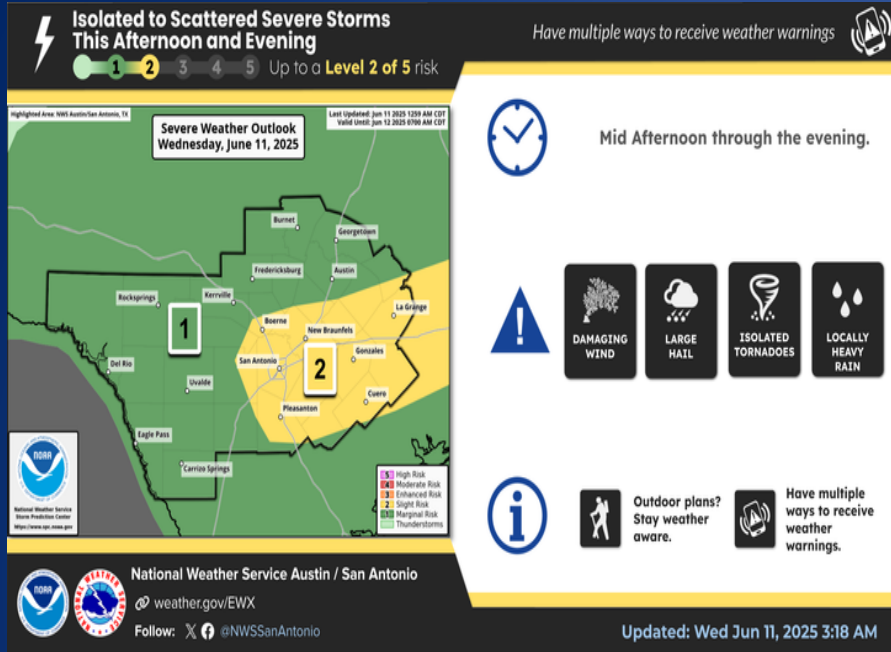
## Gusts

# Hazardous Weather

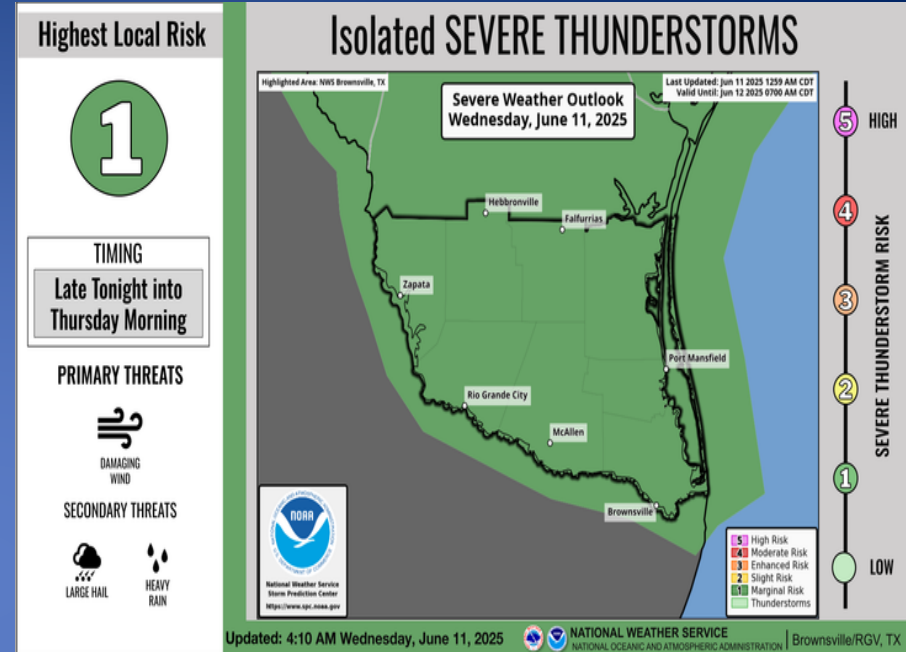




# Hazardous Weather



There is a Level 1 to 2 out of 5 risk for isolated to scattered severe storms this afternoon and evening. The greatest risk is across the I-10 Corridor including and east of San Antonio. Stay weather aware today!



There is a marginal risk (level 1 of 5) across all of Deep South Texas late this evening into early Thursday morning. Isolated severe thunderstorms may develop with primary threats of damaging wind gusts and hail. Locally heavy rainfall may also result in isolated flash flooding, especially across low-lying or poor drainage areas.



# Hazardous Weather

## Showers & Storms This Week

Locally Heavy Rainfall Today-Friday

Turn around. Don't drown.  
Latest info at [weather.gov/corpuschristi](https://weather.gov/corpuschristi)



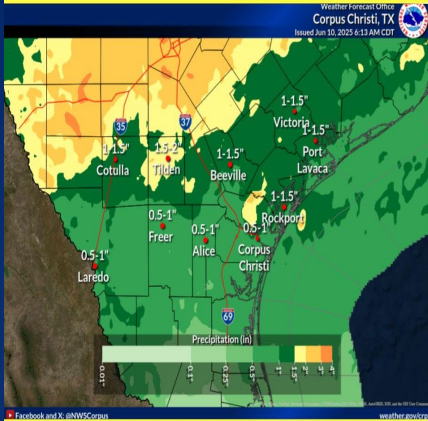
### KEY MESSAGES

- A pattern shift brings increased rain chances Today-Friday as disturbances move in
- Bulk of this rainfall expected Wednesday and Thursday
- Heaviest amounts likely across the northern portions of the area



### POTENTIAL IMPACTS

- Heavy rain may lead to localized ponding or flooding of low-lying areas and roadways
- Homes in poorly-drained areas may flood



NATIONAL WEATHER SERVICE  
CORPUS CHRISTI

Follow: @NWSCorpus

June 10, 2025 | 6:17 AM

A shift in the weather pattern will bring increased rain chances to South Texas this week. While today's showers will be hit-or-miss, better chances arrive Wednesday through Friday as upper-level disturbances move through. Highest amounts are most likely across the north.

## Increasing Flood Threat

weather.gov/FWD  
Issued Wed Jun 11, 2025 2:29 AM

Multiple rounds of **heavy rain** are likely through Friday.

The heaviest rain is expected near and south of I-20.

### Main Flood Threat Timing:



Now through Friday

### What to Do:

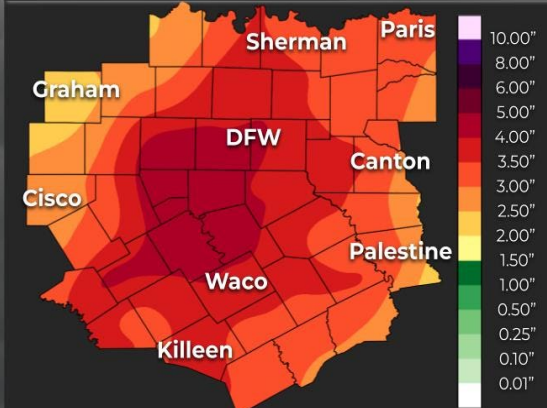


Allow extra time for travel in case you need to take alternate routes to avoid flooded roads.



Never drive into water of unknown depth. Turn around, don't drown!

### Forecast Rainfall Through Friday



20% Coverage of 5+ Inch Totals



NATIONAL WEATHER SERVICE FORT WORTH TX

Follow: @NWSFortWorth

Multiple rounds of heavy rain are expected through Friday, with the heaviest rain likely occurring near and south of I-20. Rainfall totals of 2 to 4 inches will be common, with a few spots seeing 5 to 7 inches. Remember to never drive into water of unknown depth. Turn around, don't drown!

# Hazardous Weather

## Be Alert For Strong Storms Again TODAY

Flooding Threat Highest North, Severe Threat Highest Roughly Along I-10

Stay Weather Aware.

Turn around. Don't drown.

Have Multiple Ways to Receive Alerts.

Latest info at [weather.gov/houston](https://weather.gov/houston)

### Excessive Rain Outlook - Today



### Key Messages

- Another round of showers and thunderstorms is expected today.
- Multiple rounds of storms will be capable of producing heavy rainfall, and hence, flooding.
- A Flood Watch is in effect for portions of SE TX.
- Most likely rainfall totals in the Watch area: 2 to 4", locally higher. Widespread 1-2" elsewhere.
- Storms may become strong to severe.

### Potential Impacts

- Localized resulting in localized flooding.
- Damaging winds, large hail and an isolated tornado or two will also be possible

### Actions

- Remain weather-aware and prepared today!
- Have multiple ways to receive the alerts.
- If you encounter flooded areas, please do not attempt to drive through them!



Severe Weather Outlook Today



[weather.gov/Houston](https://weather.gov/Houston)

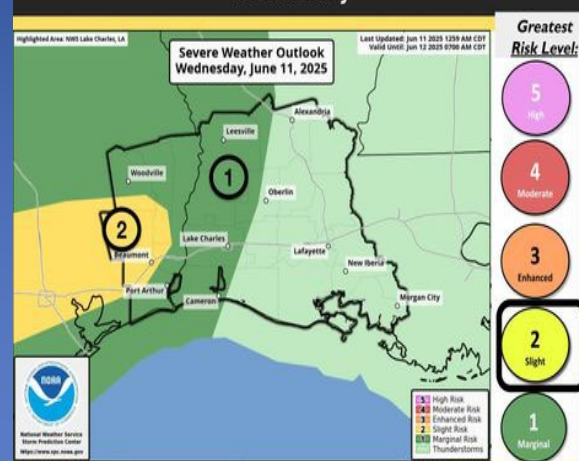
National Weather Service · Houston/Galveston, TX

Follow: [X](#) [f](#) [@NWSHouston](#)

Updated: Wed Jun 11, 2025 5:26 AM

## Severe Weather Outlook

Wednesday



[weather.gov/LakeCharles](https://weather.gov/LakeCharles)

National Weather Service · Lake Charles, LA

Follow: [X](#) [f](#) [@NWSLakeCharles](#)

Probability of severe weather within 25 mi of a point up to 15%



### Hazards

None Low Medium High



Damaging wind gusts over 58 mph



Hail 1 inch in diameter or larger



Tornadoes



### Actions

Have multiple ways to receive warning information.



Updated: Wed Jun 11, 2025 5:05 AM

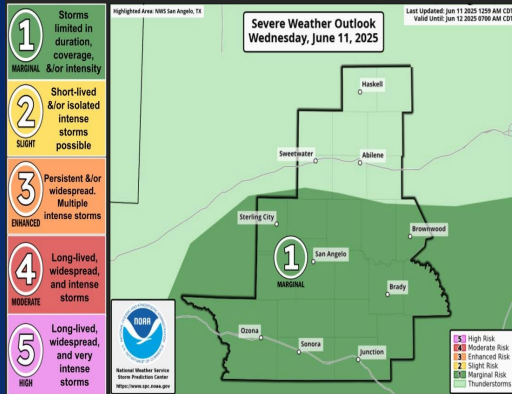
Another round of showers and thunderstorms is expected across southeast Texas today. Multiple rounds of storms will be capable of producing heavy rainfall, resulting in flooding. In addition, storms may become strong to severe with damaging winds, hail and an isolated tornado or two possible. Remain weather aware today. Make sure you have multiple ways to receive the alerts. Always know where the nearest shelter is located.



# Hazardous Weather

## Today's Severe Weather Outlook

Highest Local Risk: **Marginal** (Risk Level 1 out of 5)



Showers and thunderstorms will continue today across West Central Texas. Most of these storms will stay below severe levels, but a few may briefly produce some quarter size hail or wind gusts to 60 mph. Frequent lightning and locally heavy rainfall will also be possible.



Through 10 AM this morning, and then redeveloping 2 PM-7 PM this evening.

### Potential Hazards:



Large hail



Gusty Winds 50 to 60 mph



Flash Flooding



National Weather Service • San Angelo

[weather.gov/SJT](https://weather.gov/SJT)

Updated: Wed Jun 11, 2025 6:42 AM

**Showers and storms will continue across West Central Texas today. A few of these storms could be strong and produce gusty winds and small hail.**

## Flood Watch

7:00 AM Wed - 7:00 PM Thu



Wednesday Morning through Thursday Evening



Portions of east Texas, northwest Louisiana, and southwest Arkansas



- Most likely rainfall between 1 - 3 inches, with isolated 4"+
- Heavy rain may lead to flooding of low-lying areas, rivers/creeks, and roads

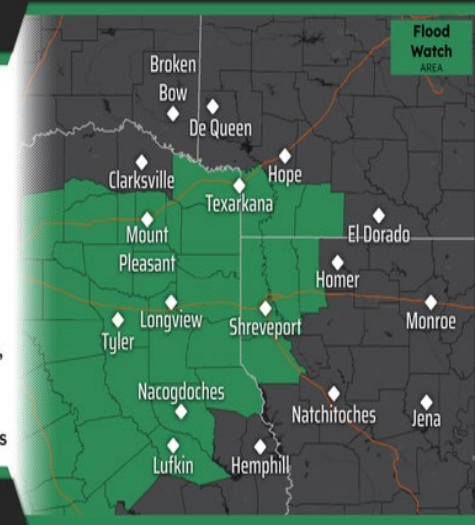


[weather.gov/shv](https://weather.gov/shv)

National Weather Service • Shreveport, LA

Follow: @NWSShreveport

Turn around. Don't drown.  
Latest info at [weather.gov/corpuschristi](https://weather.gov/corpuschristi)



Updated: Wed Jun 11, 2025 3:21 AM

**As new rounds of rainfall impact already saturated areas of the ArkLaTex today, flooding will be possible across east Texas and portions of northwest Louisiana and southwest Arkansas. New rainfall totals of 1 to 3 inches are expected with totals exceeding 4 inches possible.**

# Weather Advisory/Statement/Watch/Warning Issued

DATE	WARNING TYPE	LOCATION
06/10/25	Special Weather Statement	Anderson, Angelina, Aransas, Austin, Bandera, Bee, Bell, Bosque, Calhoun, Chambers, Cherokee, Comanche, Concho, Coryell, Crane, Crockett, Edwards, Ellis, El Paso, Erath, Fannin, Freestone, Galveston, Goliad, Hamilton, Hardin, Harris, Hill, Houston, Howard, Jasper, Johnson, Kerr, Lampasas, La Salle, Liberty, Limestone, Martin, McLennan, Medina, Menard, Mills, Nacogdoches, Navarro, Newton, Orange, Pecos, Reagan, Real, Refugio, Rusk, Sabine, San Augustine, Schleicher, Shelby, Smith, Somervell, Sutton, Terrell, Upton, Uvalde, Val Verde, Victoria, and Webb Counties
06/10/25	Flood Warning	Anderson, Angelina, Bowie, Cherokee, Franklin, Freestone, Houston, Hunt, Leon, Liberty, Morris, Red River, Rockwall, Sutton, and Titus Counties
06/10/25	Public Information Statement	Archer, Baylor, Dallam, Fannin, Foard, Grayson, Hardeman, Hutchinson, Knox, Wichita, and Wilbarger Counties
06/10/25	Flash Flood Warning	Concho, Culberson, Kimble, Menard, Presidio, Schleicher, Smith, Sutton Tom Green, Val Verde, and Wood Counties
06/10/25	Special Marine Warning	Chambers, Galveston, Harris, and Matagorda Counties



# Weather Advisory/Statement/Watch/Warning Issued

DATE	WARNING TYPE	LOCATION
06/10/25	Tornado Warning	Brewster and Presidio Counties
06/10/25	Severe Thunderstorm Watch	Andrews, Borden, Brewster, Crane, Culberson, Dawson, Dimmit, Ector, Edwards, El Paso, Frio, Gaines, Howard, Hudspeth, Jeff Davis, Kinney, Loving, Martin, Maverick, Medina, Midland, Pecos, Presidio, Reagan, Real, Reeves, Terrell, Upton, Uvalde, Val Verde, Ward, Winkler, and Zavala Counties
06/10/25	Severe Thunderstorm Warning	Andrews, Atascosa, Bandera, Bexar, Brewster, Crane, Culberson, Dimmit, Ector, Edwards, Frio, Howard, Hudspeth, Jeff Davis, Kendall, Kerr, Kinney, LaSalle, Loving, Martin, Maverick, Medina, Midland, Pecos, Presidio, Real, Reeves, Terrell, Upton, Uvalde, Val Verde, Ward, Winkler, and Zavala Counties
06/10/25	Flood Advisory	Anderson, Bandera, El Paso, Hudspeth, Kendall, Kerr, Kinney, Maverick, Medina, Real, Smith, Uvalde, and Val Verde Counties
06/10/25	Airport Weather Warning	Midland County
06/10/25	Dust Storm Warning	Crane, Ector, Midland, Reeves, Ward, and Winkler Counties

# Weather Advisory/Statement/Watch/Warning Issued

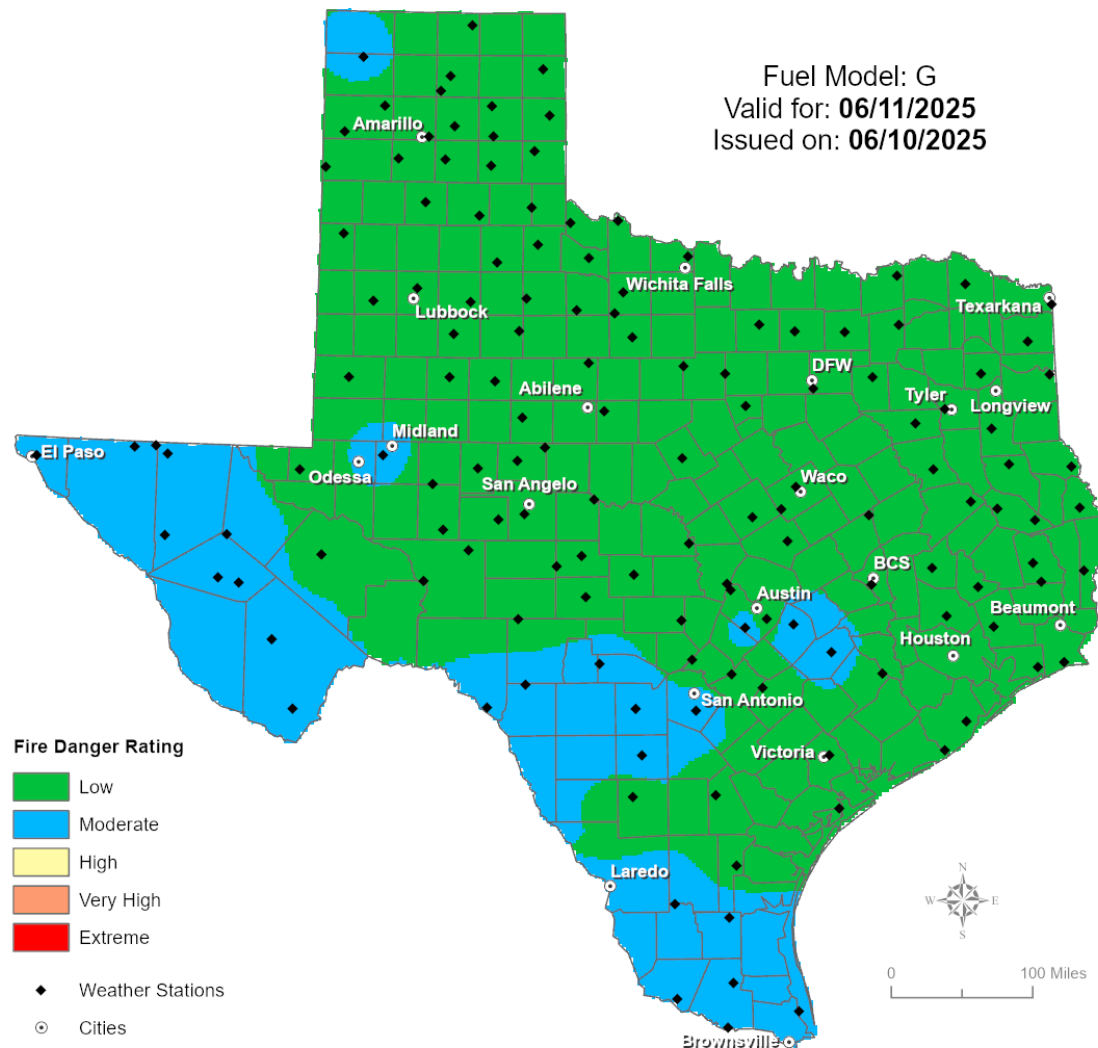
DATE	WARNING TYPE	LOCATION
06/11/25	Airport Weather Warning	Bexar, Nueces, and Travis Counties
06/11/25	Flash Flood Warning	Anderson, Concho, Coryell, Ellis, Johnson, Hamilton, Hill, Kimble, Lampasas, Limestone, Mason, Menard, Mills, and Navarro Counties
06/11/25	Severe Thunderstorm Warning	Atascosa, Bandera, Bexar, Blanco, Comal, Frio, Guadalupe, Hays, Kendall, Kerr, Medina, and Wilson Counties
06/11/25	Flood Advisory	Bexar, Comal, Kendall, Medina, Webb, and Zapata Counties
06/11/25	Flood Watch	Anderson, Angelina, Bell, Bosque, Bowie, Brazos, Burleson, Camp, Cass, Cherokee, Comanche, Coryell, Dallas, Delta, Ellis, Erath, Falls, Franklin, Freestone, Gregg, Grimes, Hamilton, Harrison, Henderson, Hill, Hood, Hopkins, Houston, Hunt, Johnson, Kaufman, Lampasas, Leon, Limestone, Madison, Marion, McLennan, Milam, Mills, Morris, Nacogdoches, Navarro, Panola, Parker, Rains, Robertson, Rockwall, Rusk, Shelby, Smith, Somervell, Tarrant, Titus, Trinity, Upshur, Van Zandt, Walker, Washington, and Wood Counties

# Weather Advisory/Statement/Watch/Warning Issued

DATE	WARNING TYPE	LOCATION
06/11/25	Special Weather Statement	Aransas, Bee, Brooks, Calhoun, Cameron, Cherokee, Colorado, Fort Bend, Goliad, Gregg, Hidalgo, Jackson, Jim Wells, Kenedy, Kleberg, Live Oak, Matagorda, Nueces, Refugio, Rusk, San Patricio, Smith, Upshur, Victoria, Willacy, Wharton, Wood, and Zapata Counties
06/11/25	Special Marine Warning	Aransas, Kleberg, Nueces, Refugio, and San Patricio Counties
06/11/25	Dense Fog Advisory	Armstrong, Deaf Smith, Oldham, Potter, and Randall Counties
06/11/25	Flood Warning	Hunt and Rockwall Counties

# Fire Danger Forecast

## Forecast Fire Danger





# Burn Ban

## OUTDOOR BURN BANS

June 11, 2025

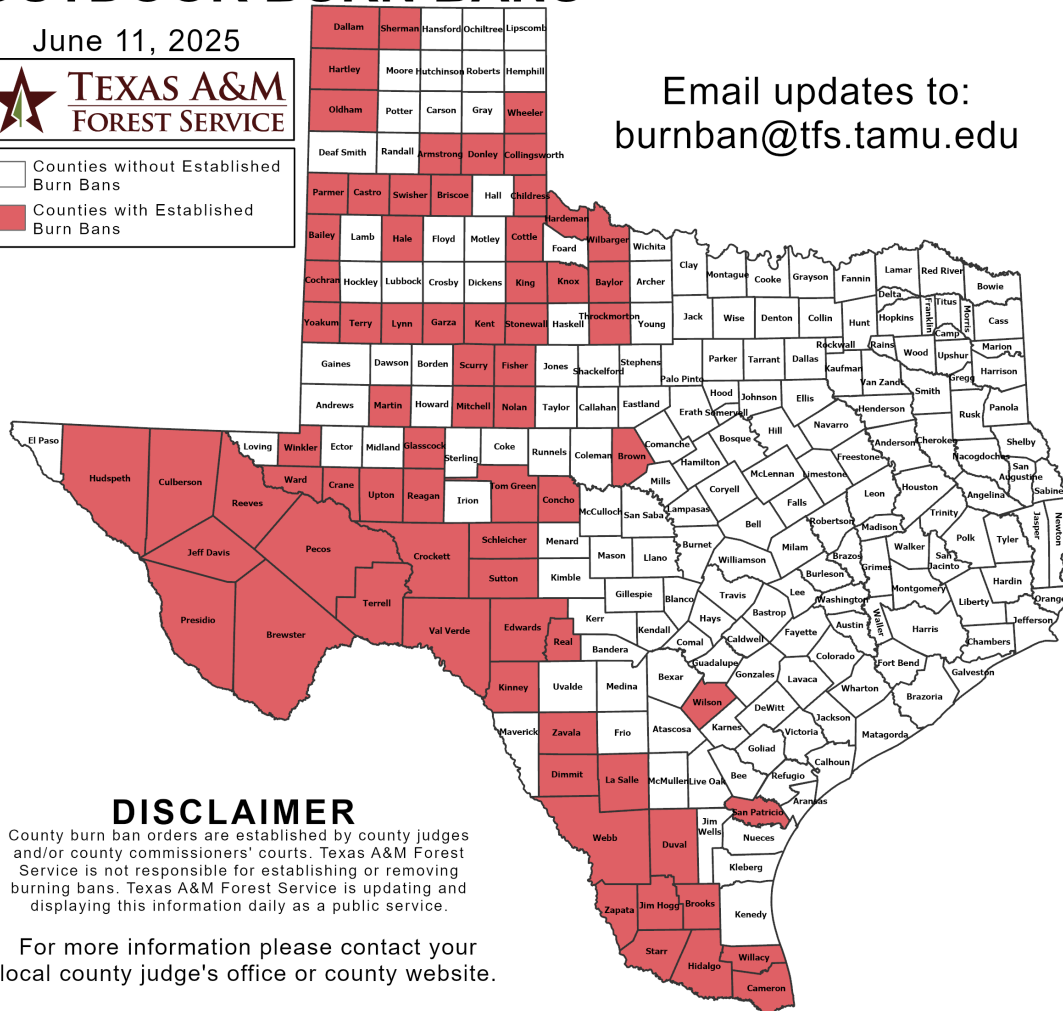


☐ Counties without Established Burn Bans  
☒ Counties with Established Burn Bans

Email updates to:  
burnban@tfs.tamu.edu

### Counties with Burn Bans: 72

Armstrong	Glasscock	San Patricio
Bailey	Hale	Schleicher
Baylor	Hardeman	Scurry
Brewster	Hartley	Sherman
Briscoe	Hidalgo	Starr
Brooks	Hudspeth	Stonewall
Brown	Jeff Davis	Sutton
Cameron	Jim Hogg	Swisher
Castro	Kent	Terrell
Childress	King	Terry
Cochran	Kinney	Throckmorton
Collingsworth	Knox	Tom Green
Concho	La Salle	Upton
Cottle	Lynn	Val Verde
Crane	Martin	Ward
Crockett	Mitchell	Webb
Culberson	Nolan	Wheeler
Dallam	Oldham	Wilbarger
Dimmit	Parmer	Willacy
Donley	Pecos	Wilson
Duval	Presidio	Winkler
Edwards	Reagan	Yoakum
Fisher	Real	Zapata
Garza	Reeves	Zavala



### DISCLAIMER

County burn ban orders are established by county judges and/or county commissioners' courts. Texas A&M Forest Service is not responsible for establishing or removing burning bans. Texas A&M Forest Service is updating and displaying this information daily as a public service.

For more information please contact your local county judge's office or county website.

RED FLAG WARNINGS: [www.weather.gov](http://www.weather.gov)

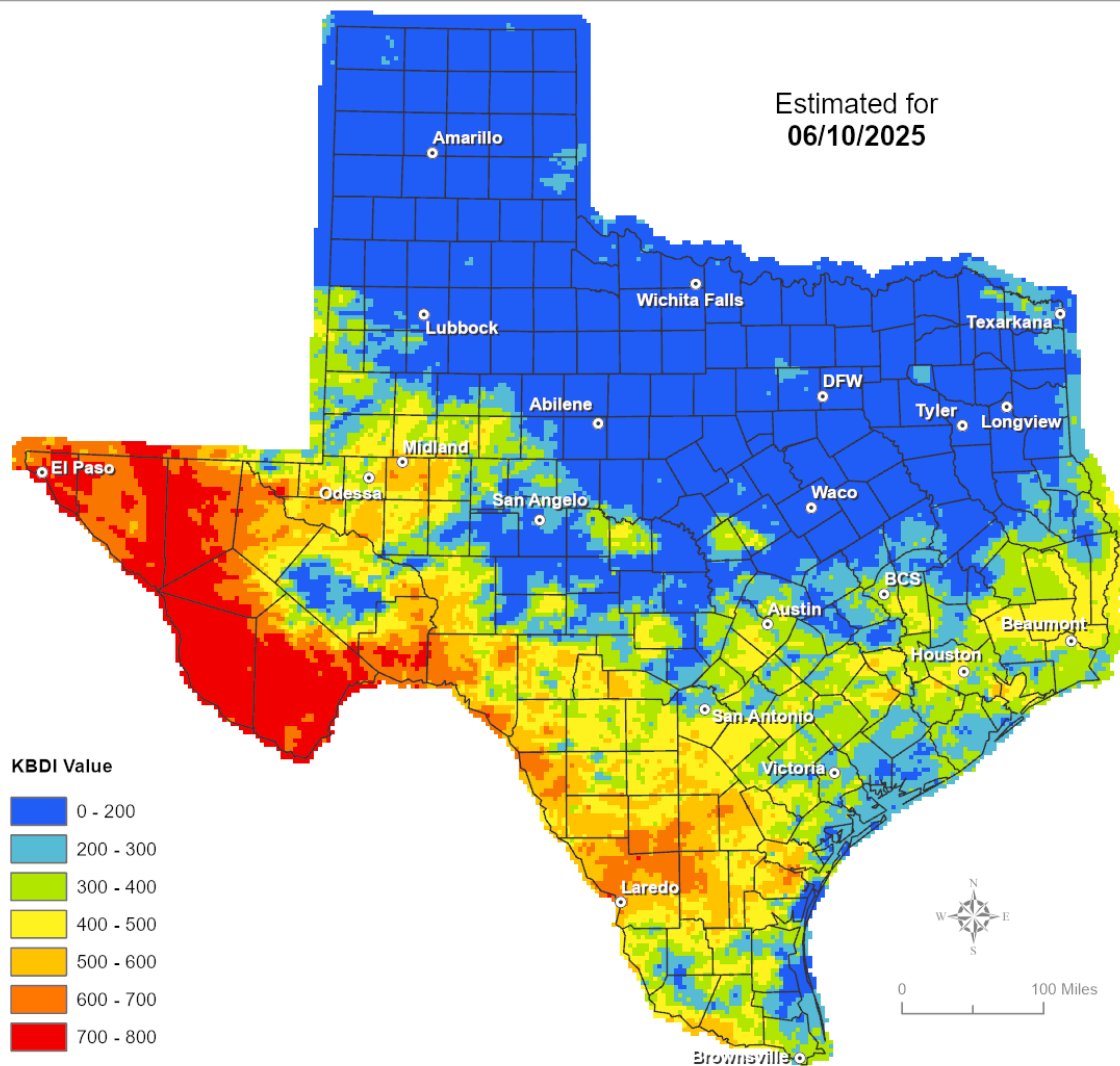
Additional map formats available at <https://tfsweb.tamu.edu/Burnbans/>

# Keetch-Byram Drought Index

## Keetch-Byram Drought Index

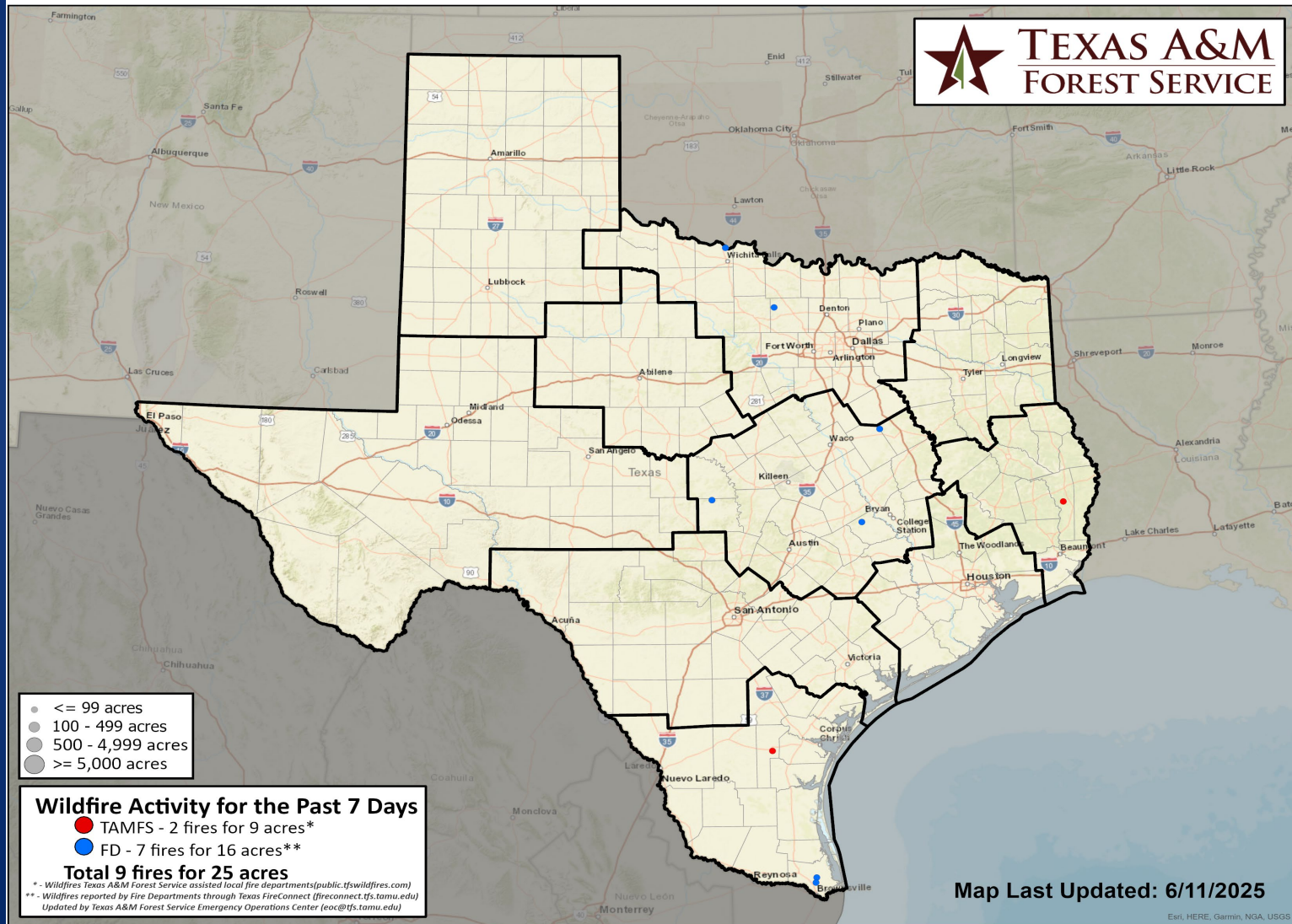
(4 km x 4 km resolution)

Estimated for  
**06/10/2025**



# Fire Activity (\*Last 24 Hours)

Report of 342 (No Change) fires and 85,017 (No Change) acres have been burned this year. There are 72 (-7) counties with burn bans. The Keetch–Byram Drought Index list contains 43 (-3) counties with an average over 400.



# Training

DATES		TITLE	COURSE	LOCATION
06/10/25	06/11/25	Advanced Incident Command System for Complex Incidents	G-400	Friendswood
06/10/25	06/11/25	Homeland Security Exercise and Evaluation Program (HSEEP) Training Course	L-146	New Braunfels
06/11/25	06/13/25	Intermediate Incident Command System for Expanding Incidents	G-300	LaPorte
06/11/25	06/12/25	Evacuation and Re-Entry Planning Course	G-358	Austin
06/11/25	06/13/25	Disaster Accounting Basics	T-ACC600	Rio Grande
06/11/25	06/11/25	EMS Workshop Day 2 (EMS Skills) Certified Personnel Only	T-INT604	Austin
06/11/25	06/11/25	TDEM Procurement Training	T-PRO700	Virtual



# Statewide Significant Events

DATES		LOCATION	EVENT
06/11/25	06/11/25	Houston	MLB: 2025 Houston Astros Game 36

## Exercises

DATES		LOCATION	TYPE: EXERCISE NAME
06/11/25	06/11/25	Beaumont	Full-Scale: Jefferson County Full-Scale Hurricane Exercise