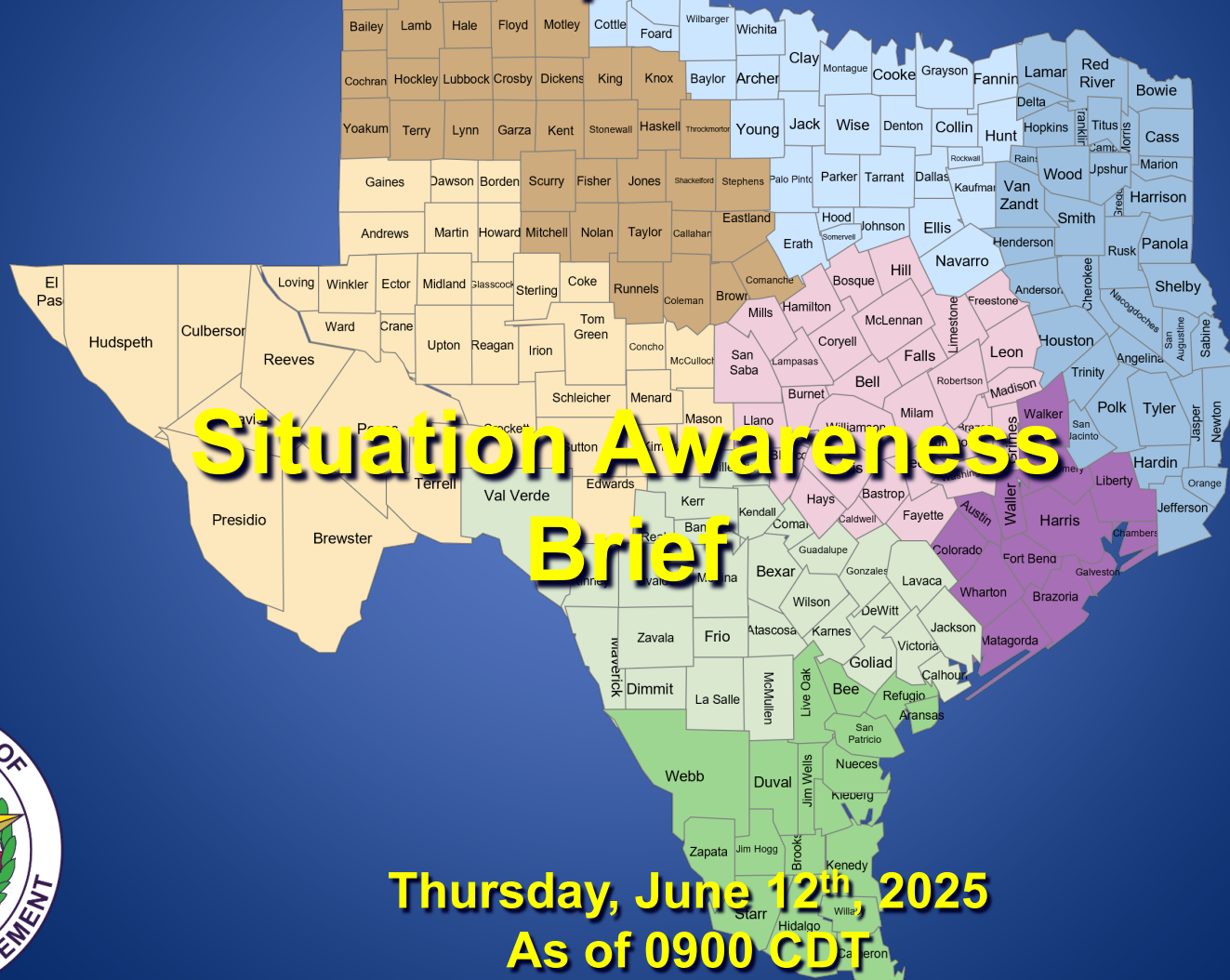


Texas Division of Emergency Management Texas State Operations Center



Thursday, June 12th 2025
As of 0900 CDT

Tropical Weather Awareness



Seven-Day Graphical Tropical Weather Outlook

National Hurricane Center Miami, Florida



www.hurricanes.gov

No Disturbances

Tropical cyclone activity is not expected during the next 7 days.

07:27 AM EDT
Thu Jun 12 2025

Current Disturbances and Seven-Day Cyclone Formation Chance: < 40% 40-60% > 60%

Tropical or Sub-Tropical Cyclone: Depression Storm Hurricane

Post-Tropical Cyclone or Remnants

Incidents Reported to the State Operations Center (last 24 hours)

DATE	SUBJECT	LOCATION
06/11/25	Initial Report of a Road Closure (US 259)	Bowie County
06/11/25	Initial Report of a Boil Water Notice	Medina County
06/11/25	Initial Report of Storm Damage	Uvalde County
06/11/25	Initial and Final Report of a Water Outage	La Salle County
06/11/25	Initial Report of a Boil Water Notice	Randall County
06/11/25	Final Report of a Road Closure (US 259)	Bowie County
06/11/25	Initial Report of a Boil Water Notice	Donley County

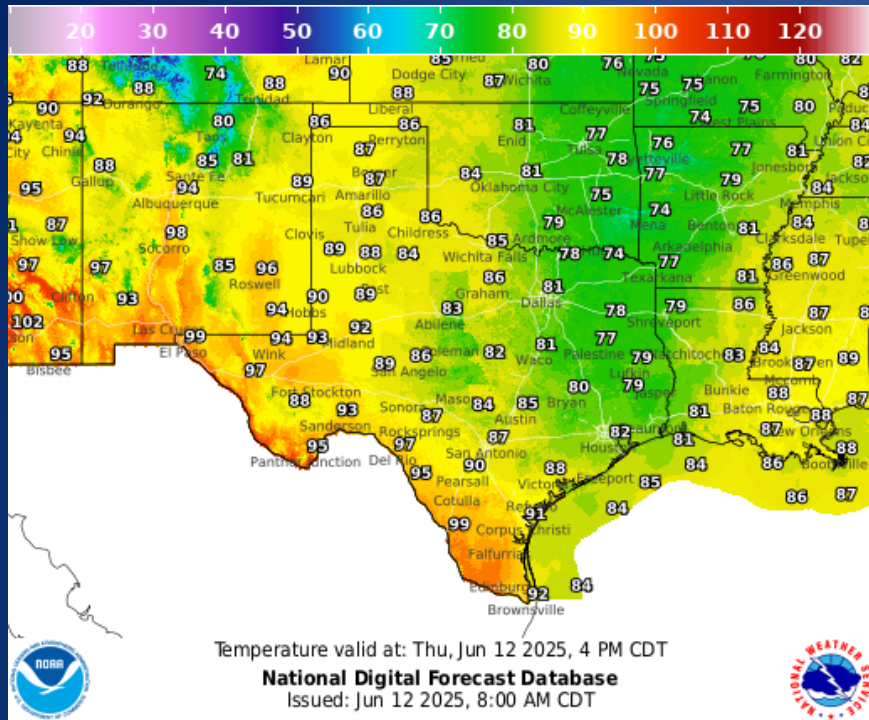
Informational Products Distributed by the State Operations Center

DATE	SUBJECT
06/11/25	NWS Fort Worth: UPDATE: Heavy Rain and Flooding Through Friday
06/11/25	NWS West Gulf RFC: Heavy Rainfall Threat Continues...River Flooding Expected
06/11/25	[IMPORTANT!!] NWS and Weather Radio Outage Starting Monday through Wednesday Next Week
06/11/25	NWS Houston/Galveston: Timing Changes
06/11/25	NWS Fort Worth: System Upgrade & Impacts: June 16-19
06/11/25	NWS Austin/San Antonio: NWS Update: Severe Storms & Areas of Heavy Rain through Thursday
06/11/25	NWS Houston/Galveston: Next Round of Storms Late Tonight & Thursday Morning
06/11/25	NWS Austin/San Antonio: Severe Storms & Areas of Heavy Rain Through Thursday
06/11/25	NWS Houston/Galveston: Update - Next Round of Storms Late Tonight & Thursday Morning
06/12/25	NWS Lake Charles, LA: Active Weather Remains Through the Weekend
06/12/25	Daily NWS Threat Brief
06/12/25	NWS Shreveport, LA: Marginal Severe Risk Today and Flood Watch in Effect for Much of the Four-State Region

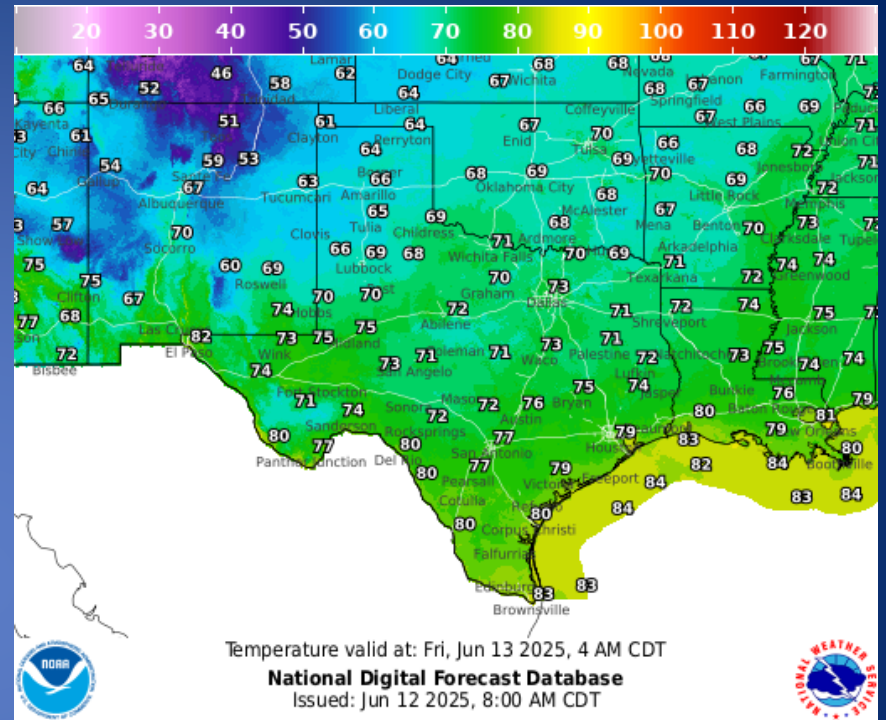
Informational Products Distributed by the State Operations Center

DATE	SUBJECT
06/12/25	NWS Houston/Galveston: Heavy Rain & Strong Storms Continue Today
06/12/25	NWS El Paso, TX/Santa Teresa, NM: Weather Hazards Outlook

Weather Forecast

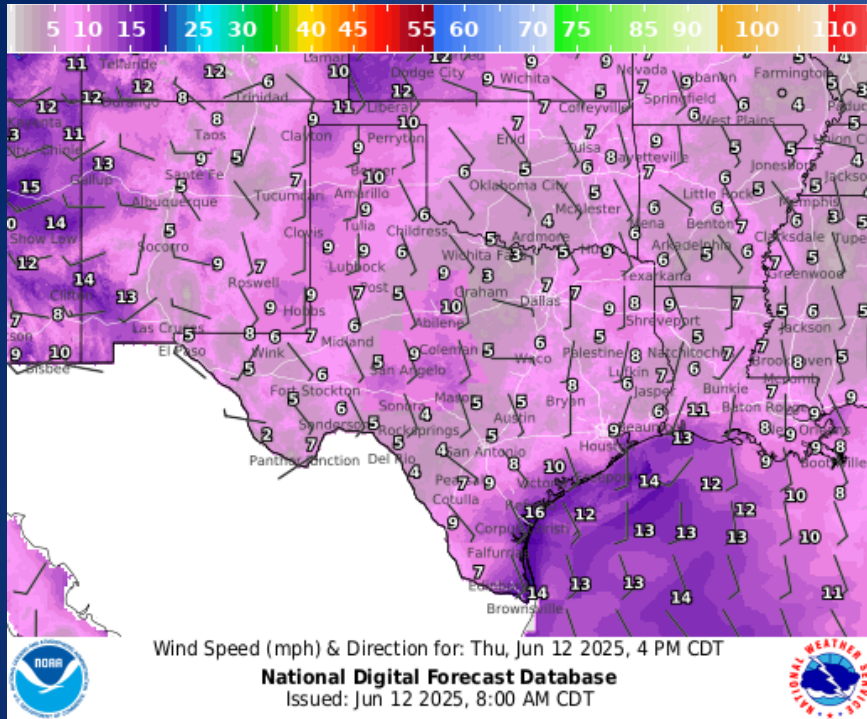


Highs

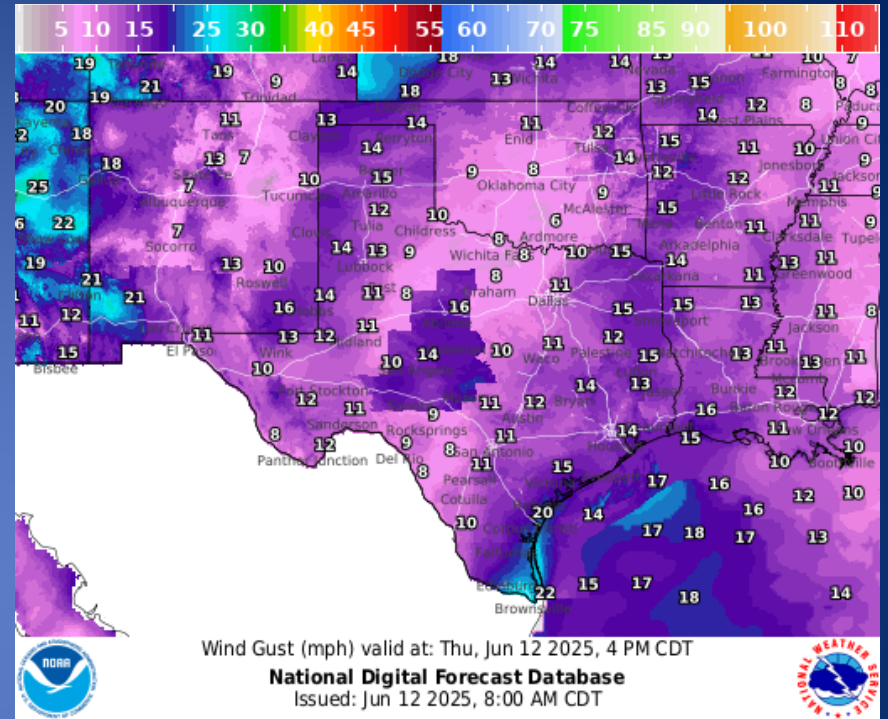


Lows

Weather Forecast

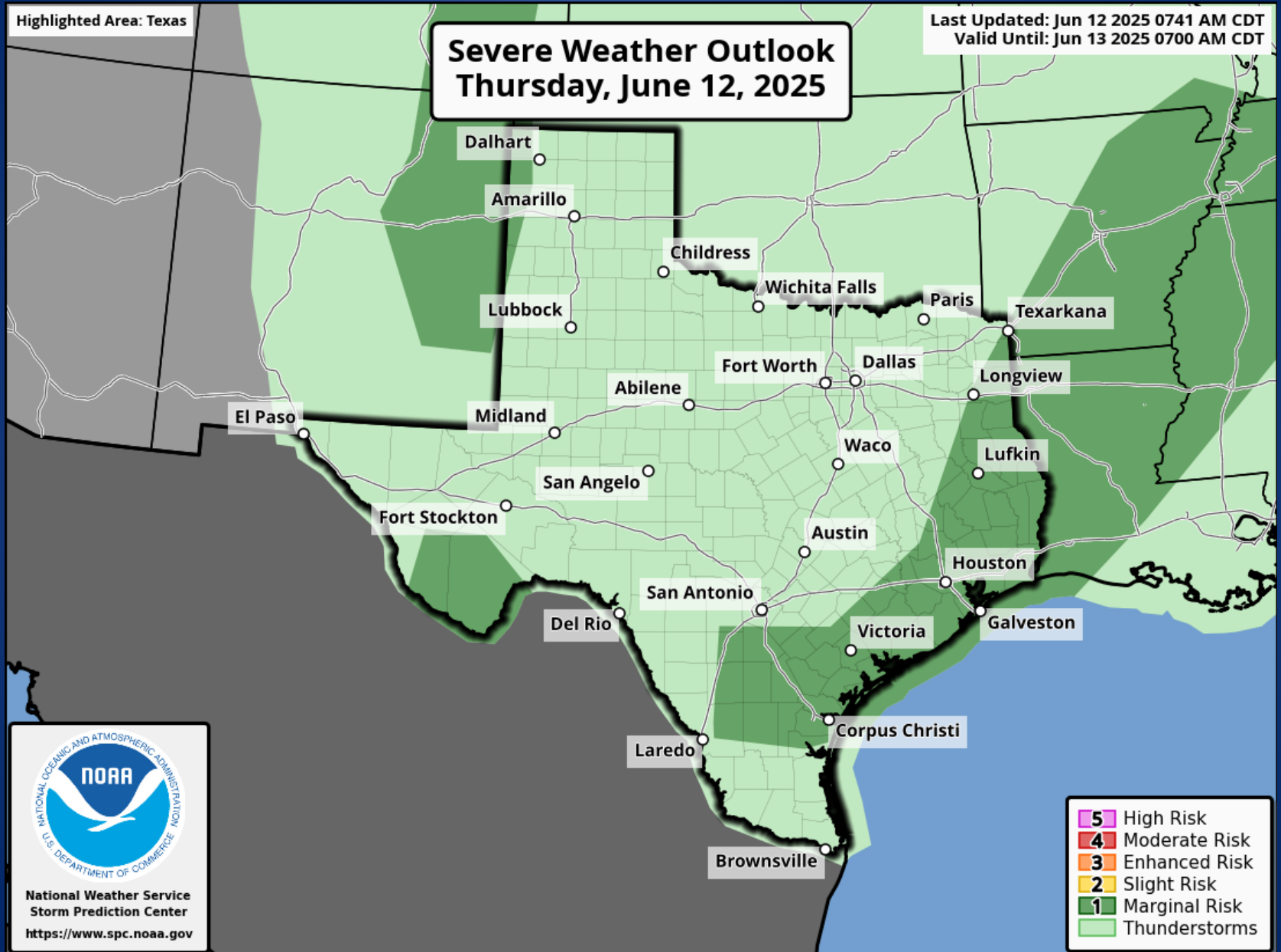


Wind Speeds



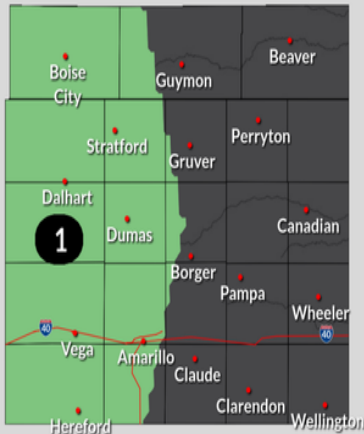
Gusts

Hazardous Weather



Hazardous Weather

Very Low Chance for Damaging Wind Gusts Tonight



Potential Hazards



Penny
(0.75")



65 mph



Very Low

What You Should Do



Have multiple ways to receive watches & warnings



Be prepared to take shelter if severe storms approach your location



National Weather Service Amarillo

Follow Us: @NWSAmarillo



Updated: Thu Jun 12, 2025 2:39 AM

There is a very low chance for storms to move over the western Panhandles this evening. If any do, they could produce strong to damaging wind gusts up to 60 to 65 mph along with hail up to penny size.

Flood Watch

Issued Thu Jun 12, 2025 7:16 AM



Through Thursday Afternoon



Central Texas and portions of North Texas

Expected Hazards:



→ Rainfall totals of 1 to 2 inches may still occur on a localized scale, with isolated 3 inch amounts possible if additional training of storms occur.

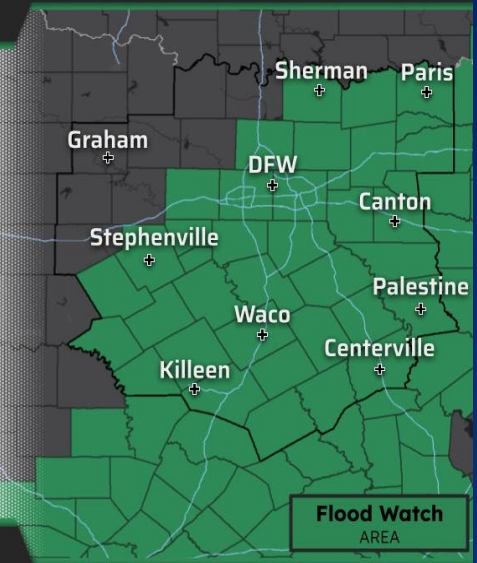
What to Do



Turn Around Don't Drown! Never drive through barricades.



Use extra caution at low water crossings & poor drainage areas.



Flood Watch AREA



weather.gov/fwd

National Weather Service - Fort Worth, TX

Follow: @NWSFortWorth

The Flood Watch remains in effect through this afternoon. Rainfall totals of 1 to 2 inches may still occur on a localized scale, with isolated 3 inch amounts possible if additional training of storms occur.

Hazardous Weather

Flood Watch

7:00 AM Wed - 7:00 PM Thu



Wednesday Morning through Thursday Evening



Portions of east Texas, northwest Louisiana, and southwest Arkansas



- Most likely rainfall between 1 - 3 inches, with isolated 4"+
- Heavy rain may lead to flooding of low-lying areas, rivers/creeks, and roads

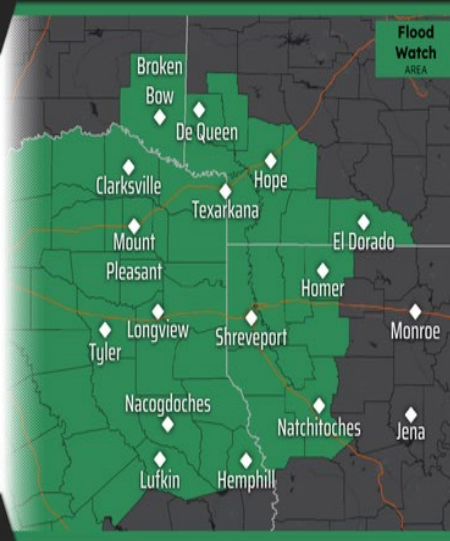


weather.gov/shv

National Weather Service - Shreveport, LA

Follow: @NWSShreveport

Updated: Thu Jun 12, 2025 4:10 AM



Turn around. Don't drown.
Latest info at weather.gov/corpuschristi



Excessive Rainfall Outlook

Thursday - Thursday Night.

Probability of flash flooding within 25 mi of a point between 15 and 39%



weather.gov/LakeCharles

National Weather Service - Lake Charles, LA

Follow: @NWSLakeCharles

Updated: Wed Jun 11, 2025 5:05 AM

1 2 3 4

Marginal Slight Moderate High

- A upper disturbance over Texas will shift east by Thursday. With ample moisture available this disturbance will induce scattered to widespread showers and thunderstorms across the region. Some storms will be capable of producing flash flooding.

Individuals should stay weather aware and monitor the latest forecasts and the potential for flooding.

As new rounds of rainfall impact already saturated areas of the ArkLaTex today, flooding will be possible across east Texas and portions of northwest Louisiana and southwest Arkansas. New rainfall totals of 1 to 3 inches are expected with totals exceeding 4 inches possible.

There are low chances for rapid onset flooding associated with thunderstorms on Wednesday.

Hazardous Weather

Heavy Rain & Strong Storms Continue Today

Showers & storms slowly end by early/mid afternoon

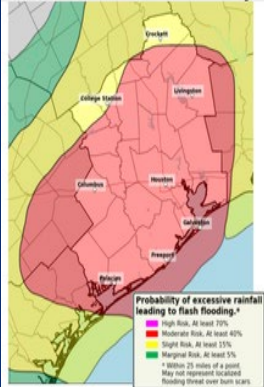
Stay Weather Aware.

Turn around. Don't drown.

Have Multiple Ways to Receive Alerts.

Latest info at weather.gov/houston

Excessive Rain Outlook - Today



Key Messages

- Another round of showers and thunderstorms is ongoing this morning.
- Multiple rounds of storms will be capable of producing heavy rainfall, and hence, flooding.
- A Flood Watch remains in effect for Most of SE TX.
- Additional rainfall totals 2-5 inches, locally higher.
- Storms may become strong to severe.

Potential Impacts

- Heavy rain, resulting in localized flooding.
- Damaging winds, and isolated tornadoes possible

Actions

- Remain weather-aware and prepared!
- Have multiple ways to receive the alerts.
- If you encounter flooded areas, please do not attempt to drive through them!



Severe Weather Outlook Today



weather.gov/Houston

National Weather Service - Houston/Galveston, TX

Follow: @NWSHouston

Updated: Thu Jun 12, 2025 5:38 AM

Flood Watch

Turn around. Don't drown.
Latest info at weather.gov/corpuschristi



South Texas



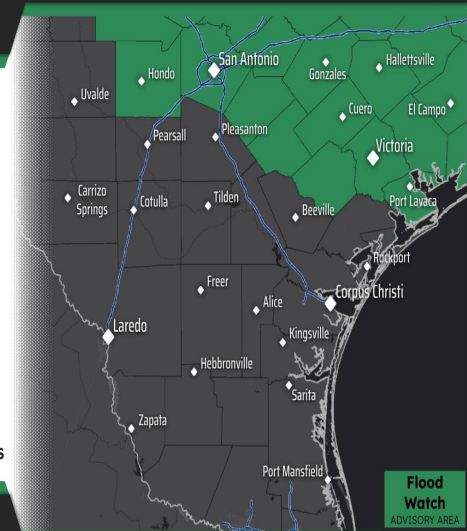
7 PM This Evening



Victoria Crossroads



- Additional rainfall between 1 - 3 inches, with isolated 4 inches
- Heavy rain may lead to flooding of low-lying areas, rivers/creeks, and roads



Flood Watch ADVISORY AREA



NATIONAL WEATHER SERVICE
CORPUS CHRISTI

Follow: @NWSCorpus

Updated: June 12, 2025


Key Messages Next round of storms is ongoing across southeast Texas. Some embedded storms could become strong to severe. Localized heavy rain, with rates as high as 3"/hour, are also a possibility. **Potential Impacts** 25-45 mph wind gusts. Some embedded higher speeds. Localized street flooding. Some rises on area creeks, streams and rivers. **Monitoring** parts of the upper Brazos and Trinity watersheds for potential rises to bankfull or flood stage (where they aren't already). Non-zero chance of some hail or an isolated tornado/waterspout. **Hazardous** marine conditions. **Actions** Remain weather-aware. Don't drive through flooded roadways! Have multiple ways to receive warnings!

A Flash Flood Watch has been issued for the Victoria Crossroads until 7 PM this evening. Additional rainfall amounts of 1-3 inches can be expected. Isolated amounts up to 4 inches possible. The additional rain across soils that is becoming saturated may lead to flash flooding. When encountering flooded roads, turn around, don't drown. Most flood deaths occur in vehicles.


Hazardous Weather

Flood Watch


Turn around. Don't drown.
Latest info at weather.gov/ewx




Through the day today



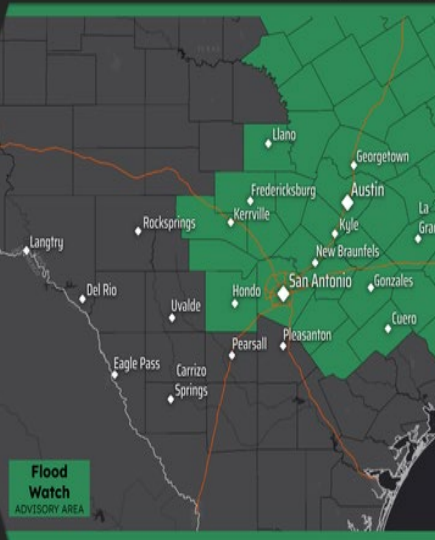
Portions of the Hill Country, I-35 corridor and Coastal Plains



- 1 to 3 inches of additional rainfall
- Isolated amounts up to 6 inches
- Scattered instances of flooding of low-lying areas, rivers/creeks and low water crossings



NATIONAL WEATHER SERVICE
AUSTIN/SAN ANTONIO
Follow: [X](#) [f](#) @NWSSanAntonio



Updated: June 12, 2025

A Flood Watch remains in effect for portions of the Hill Country, I-35 corridor, and Coastal Plains through the day Thursday. Within this watch, additional rainfall amounts of 1 to 3 inches are possible with isolated amounts up to 6 inches. Heavy rain may lead to flooding of low-lying areas, rivers/creeks, and low water crossings. Stay weather aware today, and Turn Around, Don't Drown if you encounter a flooded road!

Weather Advisory/Statement/Watch/Warning Issued

DATE	WARNING TYPE	LOCATION
06/11/25	Flood Warning	Anderson, Bowie, Collin, Cherokee, Delta, Franklin, Freestone, Gregg, Harrison, Hopkins, Hunt, Leon, Liberty, Limestone, Marion, McLennan, Milam, Morris, Nacogdoches, Navarro, Panola, Red River, Robertson, Rockwall, Rusk, San Augustine, Smith, Titus, Upshur, and Wood Counties
06/11/25	Flash Flood Warning	Bexar, Blanco, Callahan, Cherokee, Comal, Coryell, Eastland, Erath, Gillespie, Gregg, Hamilton, Harrison, Hays, Hill, Jefferson, Jones, Kendall, Kerr, Kimble, Lampasas, Llano, Marion, Mason, McLennan, Medina, Mills, Navarro, Palo Pinto, Panola, Rusk, San Saba, Shackelford, Smith, Stephens, and Taylor Counties
06/11/25	Flood Watch	Austin, Bandera, Bastrop, Bexar, Blanco, Brazoria, Burnet, Caldwell, Collin, Colorado, Comal, Denton, DeWitt, Fannin, Fayette, Fort Bend, Galveston, Gillespie, Gonzales, Grayson, Guadalupe, Harris, Hays, Jackson, Karnes, Kendall, Kerr, Lamar, Lavaca, Lee, Llano, Matagorda, McLennan, Medina, Montgomery, Red River, Sabine, San Augustine, Travis, Waller, Wharton, Williamson, and Wilson Counties

Weather Advisory/Statement/Watch/Warning Issued

DATE	WARNING TYPE	LOCATION
06/11/25	Special Weather Statement	Angelina, Aransas, Bexar, Blanco, Bowie, Brazoria, Brazos, Burnet, Calhoun, Camp, Cass, Chambers, Cherokee, Comal, Erath, Franklin, Freestone, Galveston, Gillespie, Gregg, Grimes, Hardin, Harris, Harrison, Hays, Hill, Houston, Jack, Jasper, Jefferson, Kendall, Leon, Liberty, Llano, Madison, Marion, Montgomery, Morris, Nacogdoches, Newton, Orange, Panola, Palo Pinto, Polk, Red River, Rusk, Sabine, San Augustine, San Jacinto, Shelby, Smith, Stephens, Titus, Tom Green, Trinity, Tyler, Upshur, Walker, Wise, and Wood
06/11/25	Flood Advisory	Bandera, Bexar, Blanco, Bosque, Burnet, Coke, Comal, Eastland, Edwards, Erath, Gillespie, Hays, Hill, Jack, Kendall, Kerr, Llano, McLennan, Medina, Nolan, Palo Pinto, Stephens, Sterling, and Wise Counties
06/11/25	Tornado Warning	Bexar, Bosque, Hill, and McLennan Counties
06/11/25	Severe Thunderstorm Warning	Bexar, Blanco, Comal, Jasper, Kendall, Newton, and Tyler Counties
06/11/25	Airport Weather Warning	Bexar and Travis Counties

Weather Advisory/Statement/Watch/Warning Issued

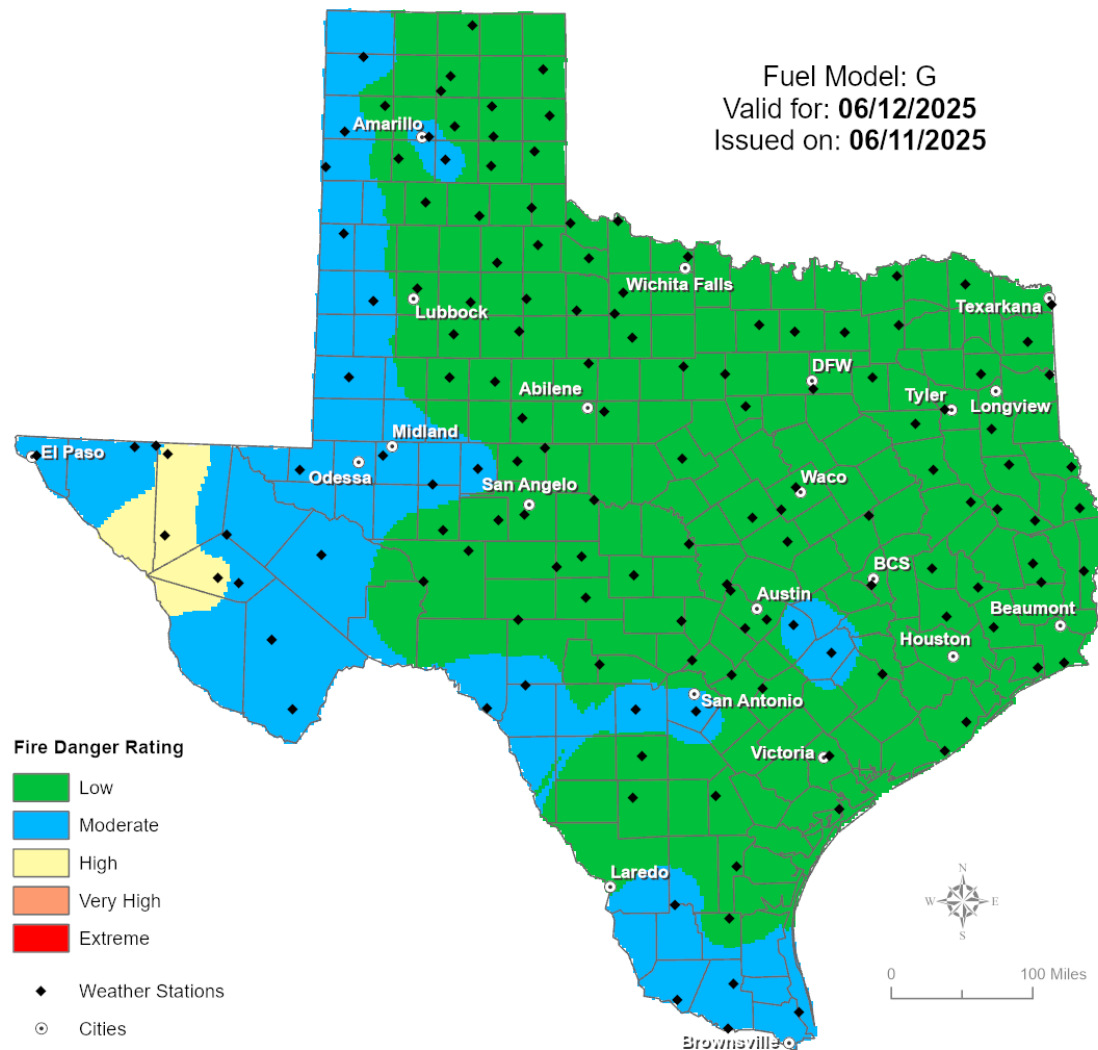
DATE	WARNING TYPE	LOCATION
06/11/25	Public Information Statement	Cochran, Fannin, Fisher, Grayson, Hansford, Hockley, Hutchinson, Lubbock, San Augustine, Shelby, Taylor, Uvalde, and Wheeler Counties
06/12/25	Flood Advisory	Atascosa, Bandera, Bexar, Blanco, Brazoria, Brazos, Burleson, Caldwell, Calhoun, Chambers, Comal, Concho, DeWitt, Fayette, Fort Bend, Galveston, Gillespie, Gonzales, Guadalupe, Harris, Hays, Jackson, Karnes, Kendall, Kerr, Lavaca, Liberty, Llano, Matagorda, McCulloch, Medina, Menard, Montgomery, Tom Green, Victoria, and Wilson Counties
06/12/25	Special Weather Statement	Angelina, Bastrop, Bee, Bexar, Brazoria, Caldwell, Calhoun, Chambers, Cherokee, Colorado, Comal, DeWitt, Fayette, Fort Bend, Galveston, Goliad, Gonzales, Guadalupe, Harris, Hays, Houston, Jackson, Jefferson, Karnes, Lavaca, Liberty, Live Oak, Madison, Matagorda, Medina, Nacogdoches, Refugio, Rusk, Smith, Travis, Trinity, Victoria, Walker, Wharton, and Wilson Counties
06/12/25	Special Marine Warning	Calhoun, Chambers, Galveston, Harris, Jackson, and Matagorda Counties

Weather Advisory/Statement/Watch/Warning Issued

DATE	WARNING TYPE	LOCATION
06/12/25	Severe Thunderstorm Warning	Angelina, Brazoria, Colorado, Comal, Fayette, Galveston, Harris, Hays, Jackson, Lavaca, Matagorda, Polk, San Jacinto, Trinity, and Warton Counties
06/12/25	Tornado Warning	Fort Bend, Hays, and Wharton Counties
06/12/25	Flash Flood Warning	Anderson, Bell, Bexar, Bosque, Bowie, Caldwell, Calhoun, Camp, Chambers, Comal, Comanche, Coryell, Dewitt, Eastland, Erath, Falls, Franklin, Freestone, Goliad, Gonzales, Grimes, Guadalupe, Hamilton, Harris, Hays, Hill, Houston, Jackson, Karnes, Lampasas, Lavaca, Leon, Liberty, Limestone, Madison, Matagorda, Medina, McLennan, Milam, Mills, Montgomery, Morris, Navarro, Palo Pinto, Red River, Robertson, Stephens, Tarrant, Trinity, Victoria, Walker, and Wilson Counties
06/12/25	Flood Watch	Calhoun, Goliad, and Victoria Counties
06/12/25	Flood Warning	Bexar, Comal, Coryell, Gonzales, Guadalupe, Limestone, McLennan, Medina, Polk, San Jacinto, Trinity, Walker, and Wilson Counties
06/12/25	Airport Weather Warning	Bexar and Travis Counties

Fire Danger Forecast

Forecast Fire Danger



Burn Ban

OUTDOOR BURN BANS

June 12, 2025

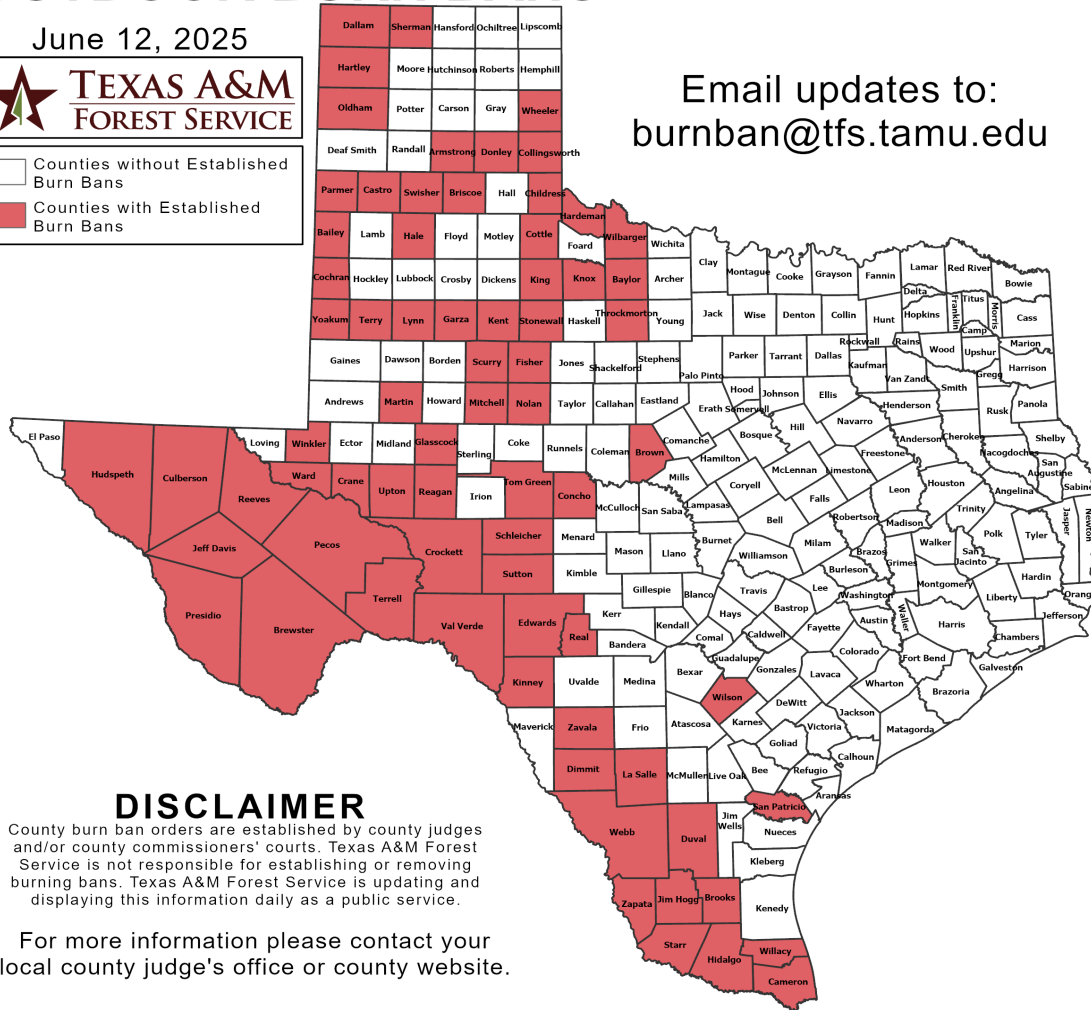


□ Counties without Established Burn Bans
■ Counties with Established Burn Bans

Email updates to:
burnban@tfs.tamu.edu

Counties with Burn Bans: 72

Armstrong	Glasscock	San Patricio
Bailey	Hale	Schleicher
Baylor	Hardeman	Scurry
Brewster	Hartley	Sherman
Briscoe	Hidalgo	Starr
Brooks	Hudspeth	Stonewall
Brown	Jeff Davis	Sutton
Cameron	Jim Hogg	Swisher
Castro	Kent	Terrell
Childress	King	Terry
Cochran	Kinney	Throckmorton
Collingsworth	Knox	Tom Green
Concho	La Salle	Upton
Cottle	Lynn	Val Verde
Crane	Martin	Ward
Crockett	Mitchell	Webb
Culberson	Nolan	Wheeler
Dallam	Oldham	Wilbarger
Dimmit	Parmer	Willacy
Donley	Pecos	Wilson
Duval	Presidio	Winkler
Edwards	Reagan	Yoakum
Fisher	Real	Zapata
Garza	Reeves	Zavala



DISCLAIMER

County burn ban orders are established by county judges and/or county commissioners' courts. Texas A&M Forest Service is not responsible for establishing or removing burning bans. Texas A&M Forest Service is updating and displaying this information daily as a public service.

For more information please contact your local county judge's office or county website.

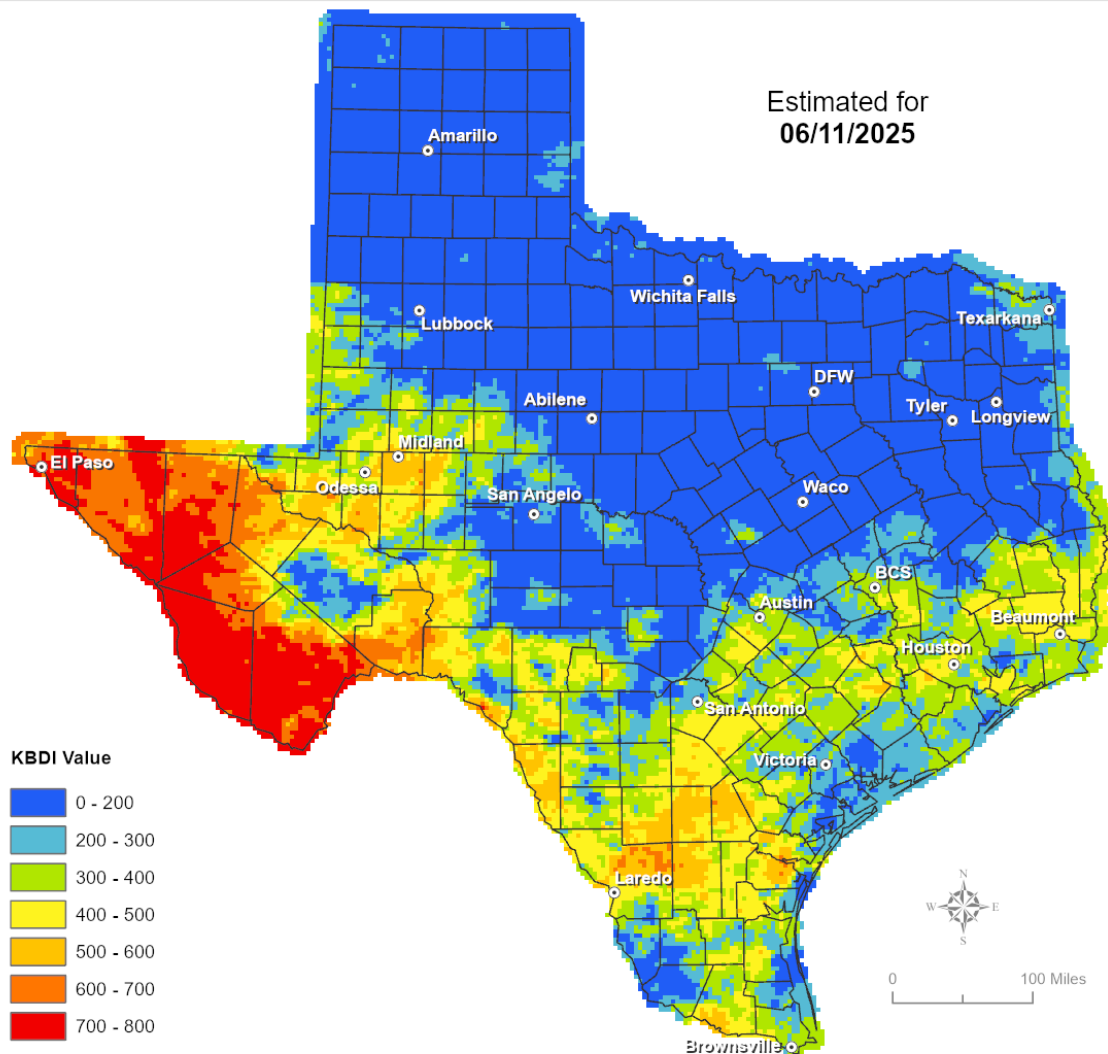
RED FLAG WARNINGS: www.weather.gov
Additional map formats available at <https://tfsweb.tamu.edu/Burnbans/>

Keetch-Byram Drought Index

Keetch-Byram Drought Index

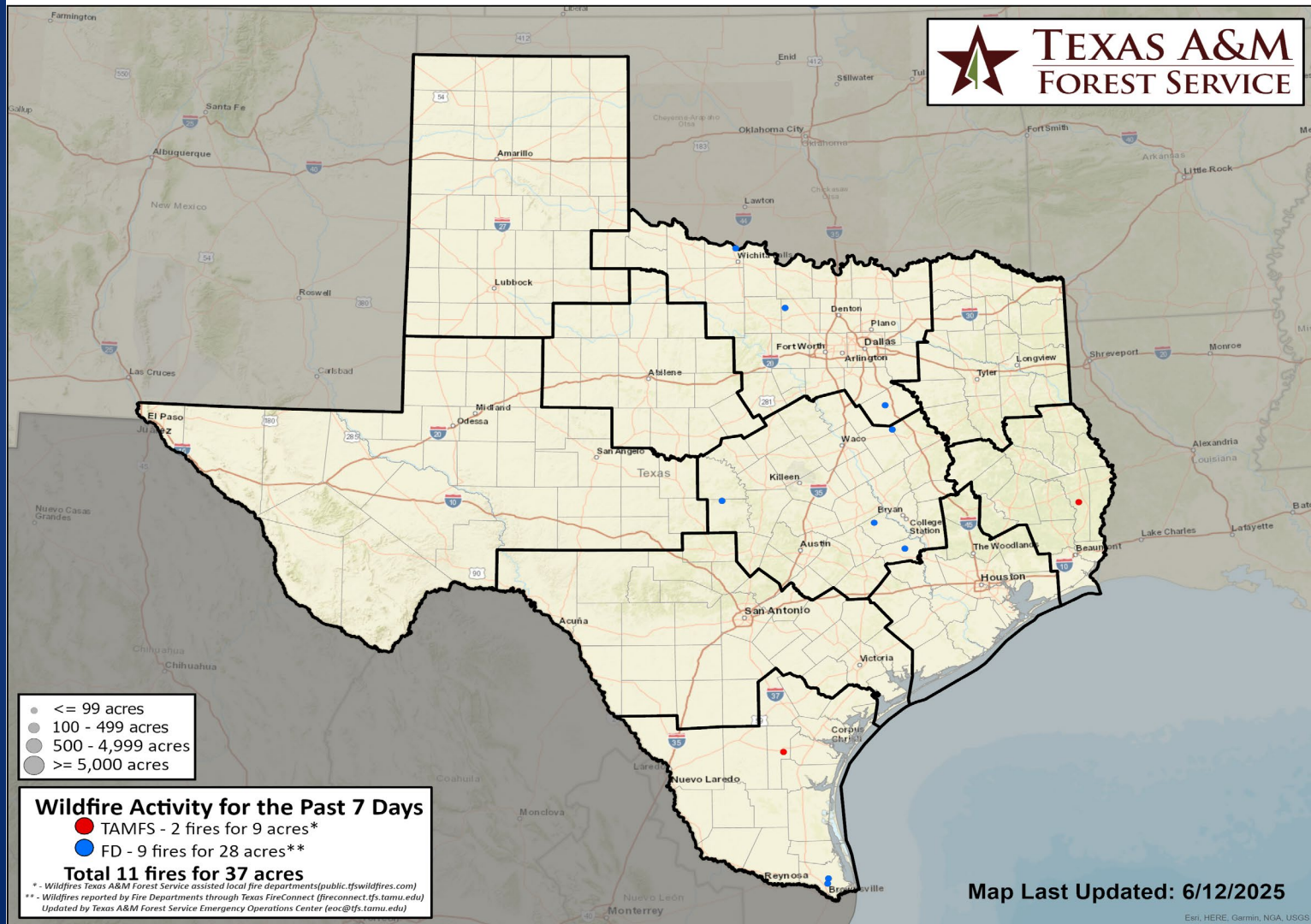
(4 km x 4 km resolution)

Estimated for
06/11/2025



Fire Activity (*Last 24 Hours)

Report of 342 (No Change) fires and 85,017 (No Change) acres have been burned this year. There are 72 (-1) counties with burn bans. The Keetch–Byram Drought Index list contains 32 (-9) counties with an average over 400.



Training

DATES		TITLE	COURSE	LOCATION
06/11/25	06/13/25	Intermediate Incident Command System for Expanding Incidents	G-300	LaPorte
06/11/25	06/12/25	Evacuation and Re-Entry Planning Course	G-358	Austin
06/11/25	06/13/25	Disaster Accounting Basics	T-ACC600	Rio Grande
06/12/25	06/13/25	Advanced Incident Command System for Complex Incidents	G-400	Victoria
06/12/25	06/13/25	Texas Emergency Management Response to Recovery Phase One	T-PUB251	El Paso

Statewide Significant Events

DATES		LOCATION	EVENT
06/12/25	06/12/25	Houston	2025 Houston Astros Game 37