

Texas Division of Emergency Management Texas State Operations Center

Situation Awareness Brief

Friday, June 13th, 2025
As of 0900 CDT



Tropical Weather Awareness



Seven-Day Graphical Tropical Weather Outlook

National Hurricane Center Miami, Florida



www.hurricanes.gov

No Disturbances

Tropical cyclone activity is not expected during the next 7 days.

07:25 AM EDT
Fri Jun 13 2025

100W 90W 80W 70W 60W 50W 40W 30W 20W

Current Disturbances and Seven-Day Cyclone Formation Chance: < 40% 40-60% > 60%
Tropical or Sub-Tropical Cyclone: Depression Storm Hurricane
 Post-Tropical Cyclone or Remnants

Incidents Reported to the State Operations Center (last 24 hours)

DATE	SUBJECT	LOCATION
06/12/25	Initial Report of a Boil Water Notice	Roberts County
06/12/25	Initial Report of Wind Damage	Wharton County
06/12/25	Initial Report of a Tank Fire	Harris County
06/12/25	Initial Report of Flash Floods	Atascosa County
06/12/25	Initial Report of Flash Floods	Guadalupe County
06/12/25	Initial Report of a Tank Battery Fire	Wilson County
06/12/25	Initial Report of Flash Flooding	Comal County
06/12/25	Update Report of Flash Floods	Atascosa County
06/12/25	Initial Report of Flash Flooding	Matagorda County
06/12/25	Initial Report of a Boil Water Notice	Bee County
06/12/25	Final Notice of a Boil Water Notice	Medina County
06/12/25	Initial Report of a Road Closure (SH-176)	Andrews County
06/12/25	Initial and Final Report of the Tornado	Wharton County
06/12/25	Update Report of a Boil Water Notice	Donley County
06/12/25	Initial Report of a Boil Water Notice in Kirkland	Childress County
06/12/25	Final Report of a Water Outage	Atascosa County

Incidents Reported to the State Operations Center (last 24 hours)

DATE	SUBJECT	LOCATION
06/12/25	Update Report of a Boil Water Notice	Donley County
06/12/25	Initial and Final Report of the Tornado	Wharton County
06/12/25	Final Report of a Boil Water Notice	Medina County
06/12/25	Initial Report of a Boil Water Notice	Bee County
06/12/25	Initial Report of a Tank Fire	Harris County
06/12/25	Initial Report of Flash Floods	Atascosa County
06/12/25	Update Report of a Road Closure (SH-176)	Andrews County
06/12/25	Initial Report of a Boil Water Notice	Roberts County
06/12/25	Update Report of Flash Floods	Atascosa County
06/12/25	Initial Report of Storm Damage	Freestone, Hill, and McLennan Counties
06/12/25	Final Report of a Tank Battery Fire	Wilson County
06/12/25	Initial Report of Wind Damage	Wharton County
06/12/25	Initial Report of Flash Floods with Road Closures	Guadalupe County
06/12/25	Initial Report of Flash Flooding	Jackson County
06/12/25	Initial Report of a Boil Water Notice in Chillicothe	Hardeman County

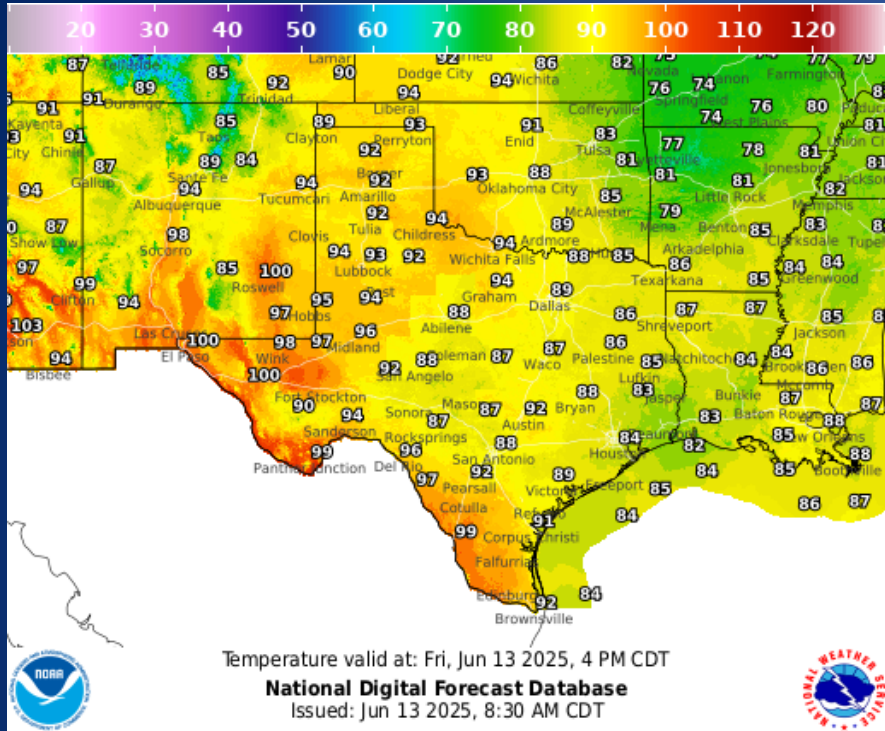
Incidents Reported to the State Operations Center (last 24 hours)

DATE	SUBJECT	LOCATION
06/12/25	Final Report of a Road Closure (SH-176)	Andrews County
06/13/25	Final Report of Flash Flooding	Comal County
06/13/25	Update Report of Storm Damage in Uvalde County	Uvalde County
06/12/25	Final Report of Flash Floods	Atascosa County

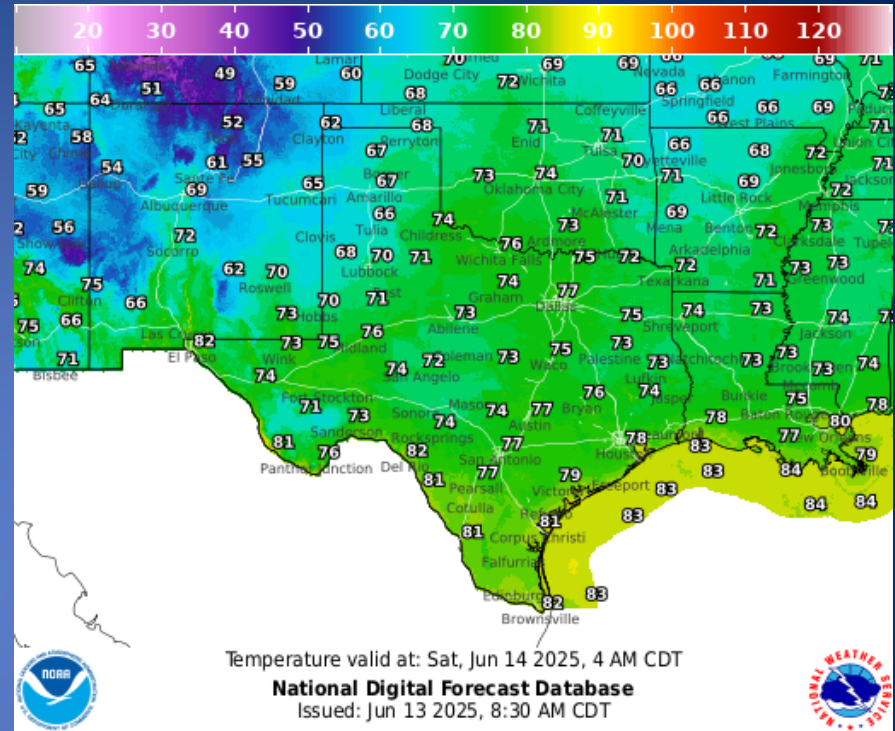
Informational Products Distributed by the State Operations Center

DATE	SUBJECT
06/12/25	NWS West Gulf RFC: Heavy Rainfall Threat Continues...Rivers Will Respond. But There Is An End In Sight
06/12/25	NWS Fort Worth: Heavy Rain and Isolated Flooding Lingers Across East TX Today
06/12/25	NWS Austin/San Antonio: NWS Update – Recap of Overnight and Morning Storms and Forecast
06/12/25	Texas Special Events List
06/13/25	NWS Lake Charles, LA: Hazardous Weather Briefing

Weather Forecast

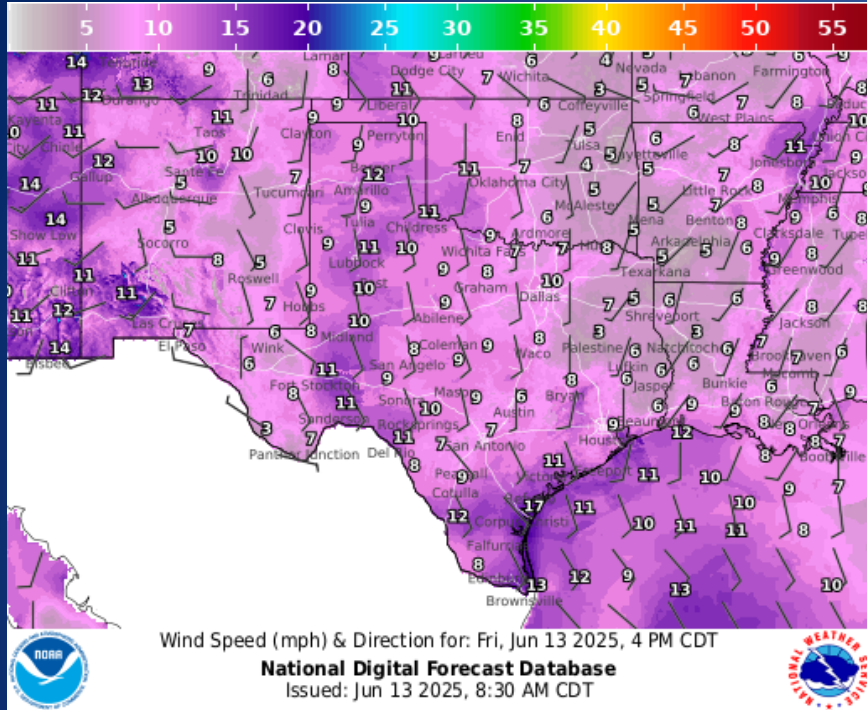


Highs

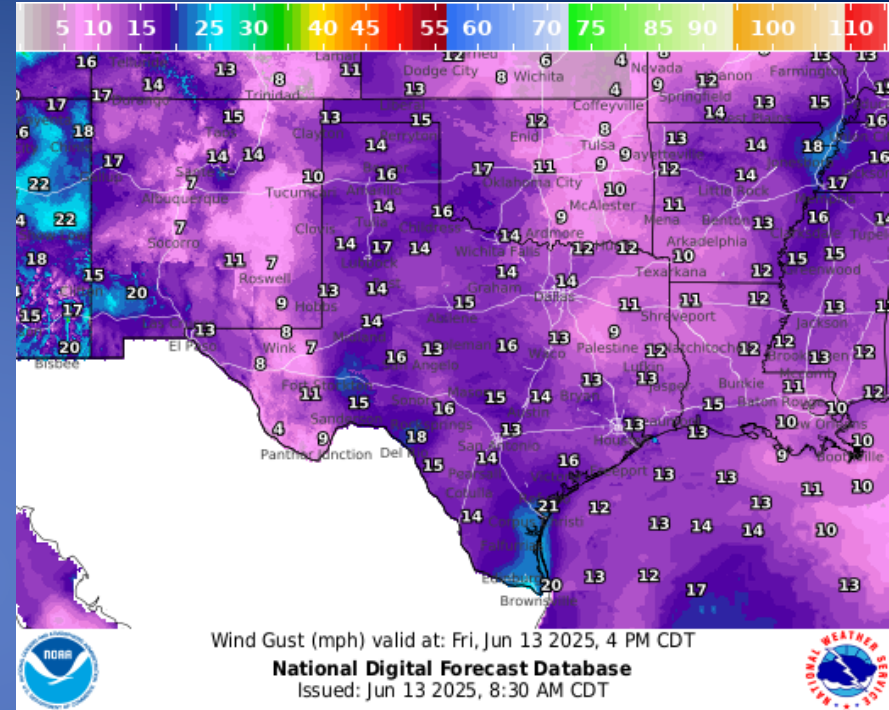


Lows

Weather Forecast

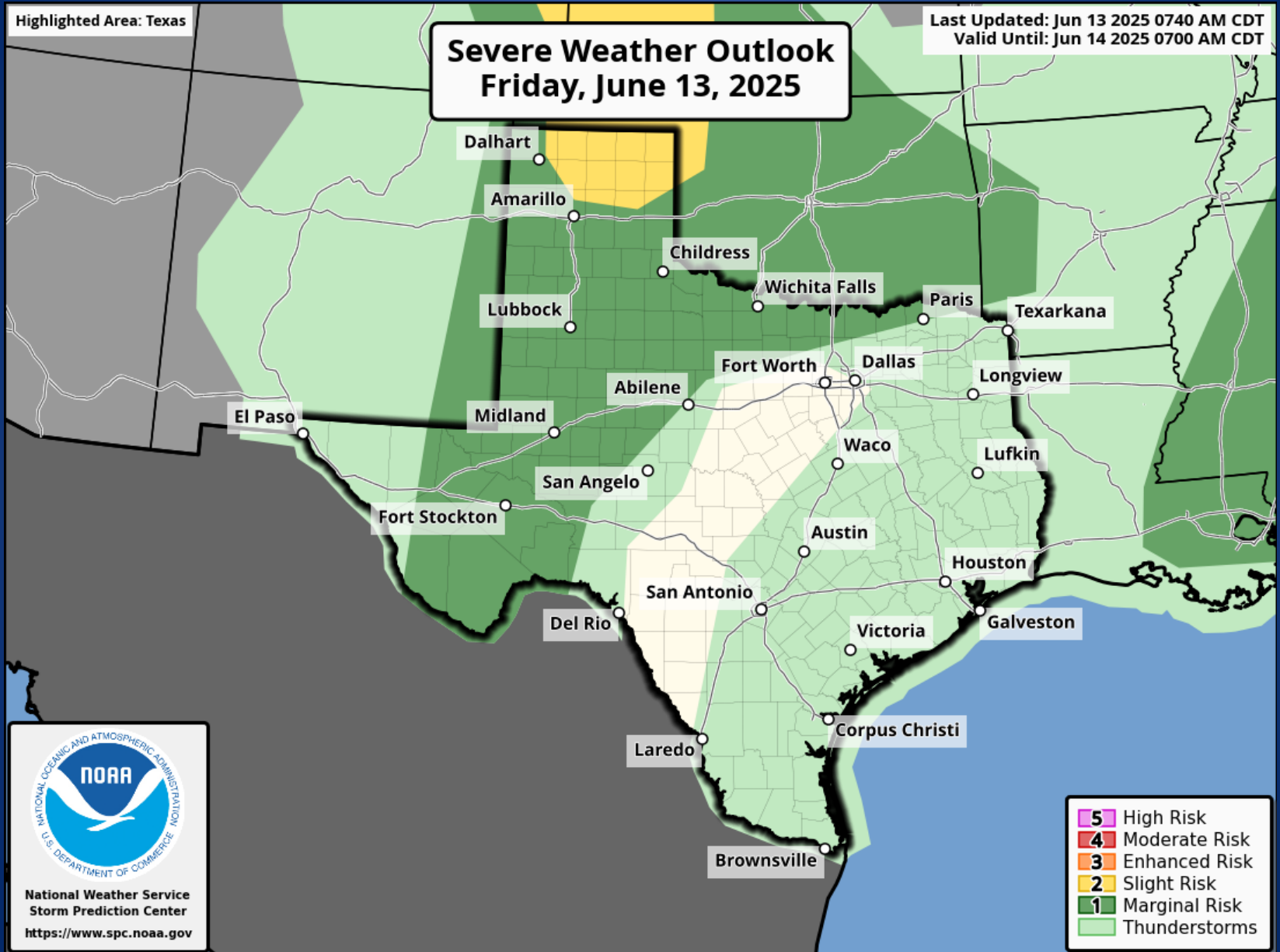


Wind Speeds



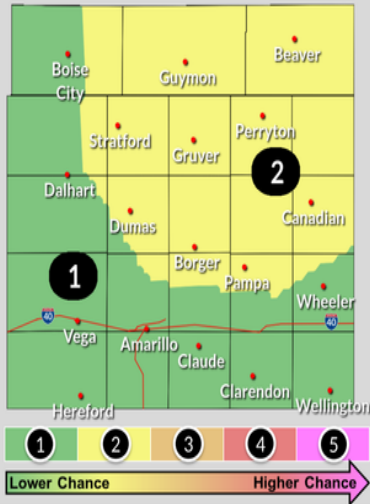
Gusts

Hazardous Weather



Hazardous Weather

Severe Storm Potential Continues This Evening



Potential Hazards



Half Dollar
(1.25")



75 mph



Very Low

What You Should Do



Have multiple ways to receive watches & warnings



Be prepared to take shelter if severe storms approach your location



National Weather Service Amarillo

Follow Us: @NWSAmarillo

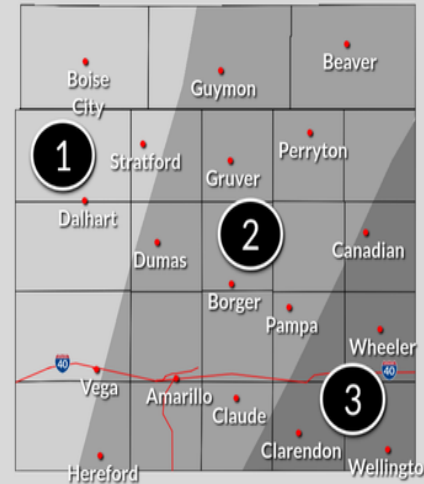


Updated: Fri Jun 13, 2025 2:47 AM

Severe thunderstorm chances will return to the Panhandles this evening. The main hazards will be large hail and damaging wind gusts. Thunderstorms will move from west to east this evening.

Severe Thunderstorm Timing This Evening

Updated:
Fri Jun 13, 2025 2:47 AM



1 Timing of Severe Storms

Earliest Start	5 PM
Most Likely	7 PM - 10 PM

2 Timing of Severe Storms

Earliest Start	7 PM
Most Likely	8 PM - 11 PM

3 Timing of Severe Storms

Earliest Start	9 PM
Most Likely	10 PM - 1 AM



National Weather Service | Amarillo

Follow Us: @NWSAmarillo



Thunderstorms may start to move in or develop across the western Panhandles by 5-6 PM this evening. They will move from west to east and should start to dissipate or move into Oklahoma by 12-1 AM tonight.

Hazardous Weather

Storms Possible Tonight

weather.gov/Lubbock
Updated: Fri Jun 13, 2025 3:17 AM

Tonight's Forecast Low Temperature

Plainview
64° ⚡

Slight Chance Showers And
Thunderstorms
SSE 10 mph

Friona
62° ⚡

Slight Chance Showers And
Thunderstorms
SSE 10 mph

Lubbock
67° ⚡

Slight Chance Showers And
Thunderstorms
SSE 10 to 15 mph

Aspermont
72° ⚡

Mostly Cloudy
SSE 5 to 10 mph

Childress
70° ⚡

Partly Cloudy
S 5 to 10 mph

Brownfield
66° ⚡

Slight Chance Showers And
Thunderstorms
S 10 to 15 mph



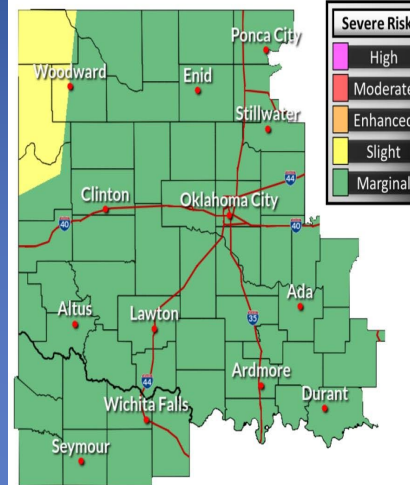
NATIONAL WEATHER SERVICE LUBBOCK, TX

Follow: X @NWSLubbock

Hot temperatures well into the 90s and into triple digits for some locations are forecast for this weekend into the middle of next week. Slight chance of late day to early evening thunderstorms are in the forecast for some most days.

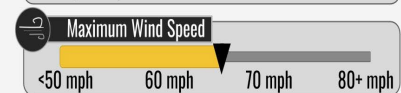
Severe Storm Risk Fri Afternoon - Early Sat

June 13, 2025
1:05 AM



⌚ Timing 4 PM Friday to 3 AM Saturday

⚠ Hazards



i What to Do → Have multiple ways to receive warnings.
→ Have a severe weather safety plan ready.



National Weather Service | Norman, Oklahoma



@NWSNorman



weather.gov/norman

A few strong to severe thunderstorms could develop within the marginal risk area later this afternoon. Another round of strong to severe thunderstorms are forecast to move southeastward out of the High Plains into the area late Friday evening and overnight. Large hail and damaging wind gusts are the hazards of concern.

Hazardous Weather


Hot and Humid with Isolated Storms

weather.gov/FWD
Issued: Fri Jun 13, 2025 5:29 AM

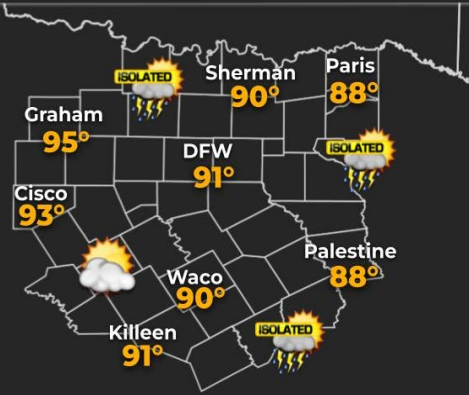
Isolated storms are expected early this morning and again this afternoon. Otherwise, hot and humid conditions are expected.

 **Low to Mid 90s**
Heat Index near 100°

 **20% East of I-35**
10% West of I-35

 **South winds around 10 mph**

Isolated Showers & Storms



Afternoon High Temperatures



NATIONAL WEATHER SERVICE FORT WORTH TX

Follow:   @NWSFortWorth

Hot and humid conditions are expected today with isolated showers and thunderstorms. Rain chances will be 20% or less for most areas. High temperatures will be in the lower 90s with heat index values near 100.

Localized Heavy Rainfall Possible Today

weather.gov/shv
Updated: Fri Jun 13, 2025 4:45 AM

Key Messages

→ Minor localized flooding possible

Amounts



→ Up to an inch with isolated higher amounts possible

What Should You Do

→ Don't drive across flooded roads



NATIONAL WEATHER SERVICE - SHREVEPORT, LA

Follow:   @NWSShreveport

Turn Around, Don't Drown.

Latest info at weather.gov/shv



The potential for localized heavy rainfall and minor flooding will continue today across much of the region, as scattered showers and thunderstorms containing heavy rainfall develop through the day.

Hazardous Weather

Flood Watch

Valid until 7:00PM Saturday



weather.gov/LakeCharles
National Weather Service - Lake Charles, LA
Follow: X @NWSLakeCharles

Today and Sunday

The risk for flash flooding is increasing across portions of Southeast Texas and Louisiana. Widespread rain totals of 2 to 4 inches are expected with some areas receiving up to 10 inches.

If traveling on area roads, remain aware of the risk for flooding.

Turn around and don't drown if you come across flooded roadways.

Low lying areas near bayous, creeks, and streams may flood if repeated or training thunderstorms occur.

Updated: Fri Jun 13, 2025 4:43 AM

A Flood Watch has been issued for the I-10 corridor and south until Saturday night. Area wide totals of 2 to 4 inches with some areas up to 10 inches are expected. Please do not try the flooded roads. It will not work out in a way you would appreciate.

Flood Watch Today

Through 7:00 PM Friday, 6/13



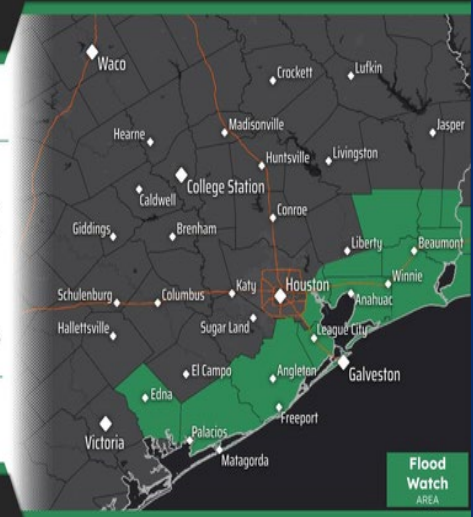
Through Friday Evening



- Parts of the watch area around Matagorda Bay received 6-14" of rain Thursday morning. There, even brief heavy rain can quickly produce flooding.
- Today's storms look to be strongest near the coast, particularly around and east of Galveston Bay. There, a flooding threat can emerge from more intense storms.
- Area creeks, streams and rivers are swollen. Standing water is still over/near roads in Thursday's most impacted locations.
- Don't drive across flooded roadways! Turn around, don't drown!



NATIONAL WEATHER SERVICE
HOUSTON/GALVESTON
Follow: X @NWSHouston



Flood Watch Area

Turn around. Don't drown.
Latest info at weather.gov/houston



Updated: June 13, 2025

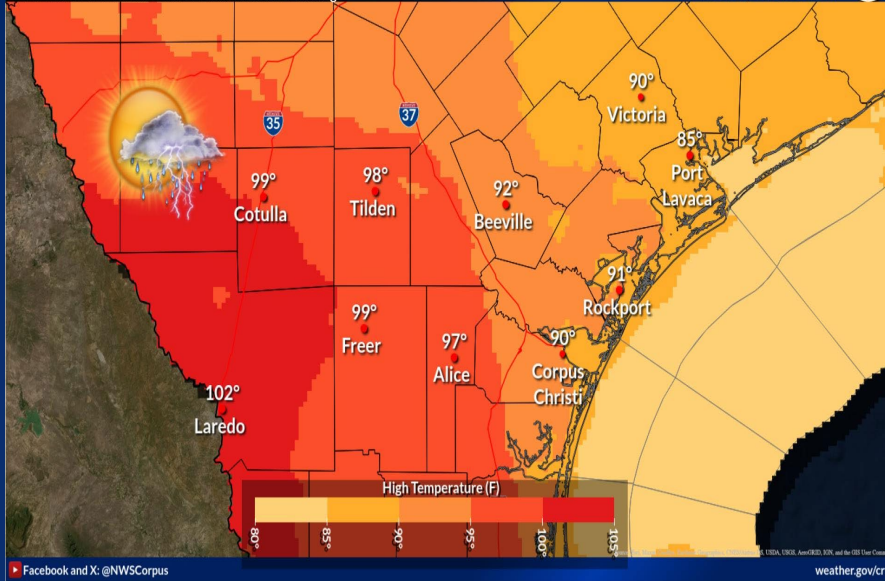
A graphic showing the extent of a flood watch in effect through 7pm this evening. This watch highlights the highest potential for flash flooding near the coast. The western portion of the watch area saw very heavy rain and flooding yesterday, and are susceptible to new flooding from even brief amounts of heavy rain. The eastern part of the watch area has the highest potential for heavy rain today.

Hazardous Weather

Thunderstorms Early Today

Rain Chances Diminish This Afternoon and Evening

Weather Forecast Office
Corpus Christi, TX
Issued Jun 13, 2025 1:00 AM CDT



Showers and thunderstorms chances will diminish through this afternoon, leaving us with partly cloudy to mostly clear skies. Temperatures will be warm.

Heat Advisory

Very hot temperatures arrive this weekend

HeatRisk: Major



In effect: Noon Friday through
Monday evening



East El Paso and lower Rio Grande
Valley

→ Hottest temperatures expected Sunday
and Monday

→ High risk of heat-related impacts



Stay
hydrated



Limit strenuous
time outdoors in
the afternoon



If you have AC,
use it. Fans may
not be adequate



Wear light-weight,
light-colored
clothing



NATIONAL WEATHER SERVICE
EL PASO, TX

Follow: @NWSElPaso



HEAT
ADVISORY AREA

Updated: June 12, 2025

Temperatures rise this weekend with Heat Advisories in effect for the lower RGV.

Weather Advisory/Statement/Watch/Warning Issued

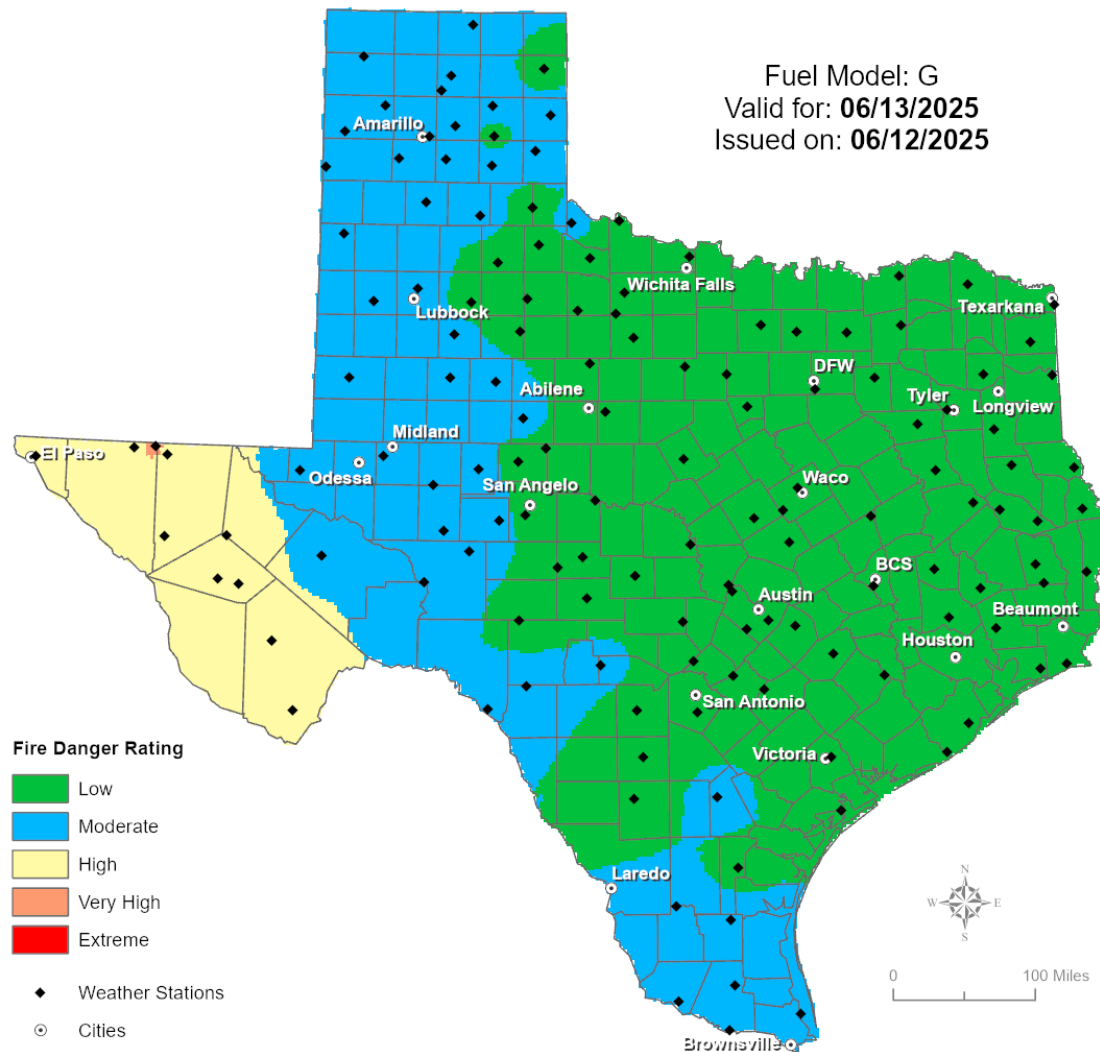
DATE	WARNING TYPE	LOCATION
06/12/25	Flash Flood Warning	Anderson, Atascosa, Bandera, Bee, Bexar, Bowie, Brazoria, Calhoun, Camp, Cherokee, Franklin, Freestone, Goliad, Guadalupe, Hidalgo, Jackson, Jefferson, Karnes, Leon, Limestone, Live Oak, Matagorda, Medina, Morris, Nacogdoches, Navarro, Red River, Refugio, Rusk, Titus, Victoria, and Wilson Counties
06/12/25	Flood Warning	Anderson, Bexar, Brazoria, Calhoun, Cass, Chambers, Cherokee, Collin, Comal, Coryell, Delta, Fort Bend, Franklin, Freestone, Galveston, Goliad, Gonzales, Gregg, Guadalupe, Harris, Harrison, Hopkins, Hunt, Jackson, Karnes, Liberty, Limestone, Marion, Matagorda, McLennan, Medina, Milam, Morris, Nacogdoches, Navarro, Panola, Refugio, Rockwall, Rusk, San Augustine, Smith, Titus, Upshur, Victoria, Wharton, Wilson, and Wood Counties
06/12/25	Severe Thunderstorm Warning	Bee, Brooks, Cameron, Culberson, Goliad, Hidalgo, Hudspeth, Kenedy, Kleberg, Live Oak, Nueces, Starr, Uvalde, and Willacy Counties
06/12/25	Flood Advisory	Aransas, Atascosa, Bandera, Bexar, El Paso, Guadalupe, Hidalgo, Hudspeth, Karnes, Medina, Real, Refugio, San Patricio, Uvalde, and Wilson Counties

Weather Advisory/Statement/Watch/Warning Issued

DATE	WARNING TYPE	LOCATION
06/12/25	Public Information Statement	Aransas, Bee, Calhoun, Duval, Fannin, Goliad, Grayson, Jim Wells, Kleberg, Live Oak, McLennan, Nueces, Refugio, San Patricio, Victoria, and Wharton Counties
06/12/25	Airport Weather Warning	Nueces County
06/12/25	Special Marine Warning	Aransas, Calhoun, Cameron, Jackson, Kenedy, Kleberg, Matagorda, Nueces, Refugio, San Patricio, and Willacy Counties
06/12/25	Special Weather Statement	Aransas, Brooks, Cameron, Hidalgo, Kenedy, Live Oak, McMullen, Nueces, Real, Refugio, San Patricio, Starr, Uvalde, and Willacy Counties
06/12/25	Heat Advisory	El Paso and Hudspeth Counties
06/12/25	Wind Advisory	Cameron and Willacy Counties
06/13/25	Special Marine Warning	Cameron and Willacy Counties
06/13/25	Flood Watch	Chambers, Galveston, Hardin, Harris, Jasper, Jefferson, Liberty, Newton, and Orange Counties
06/13/24	Flood Warning	Bexar County
06/13/25	Wind Advisory	Cameron and Willacy Counties

Fire Danger Forecast

Forecast Fire Danger



Burn Ban

OUTDOOR BURN BANS

June 13, 2025

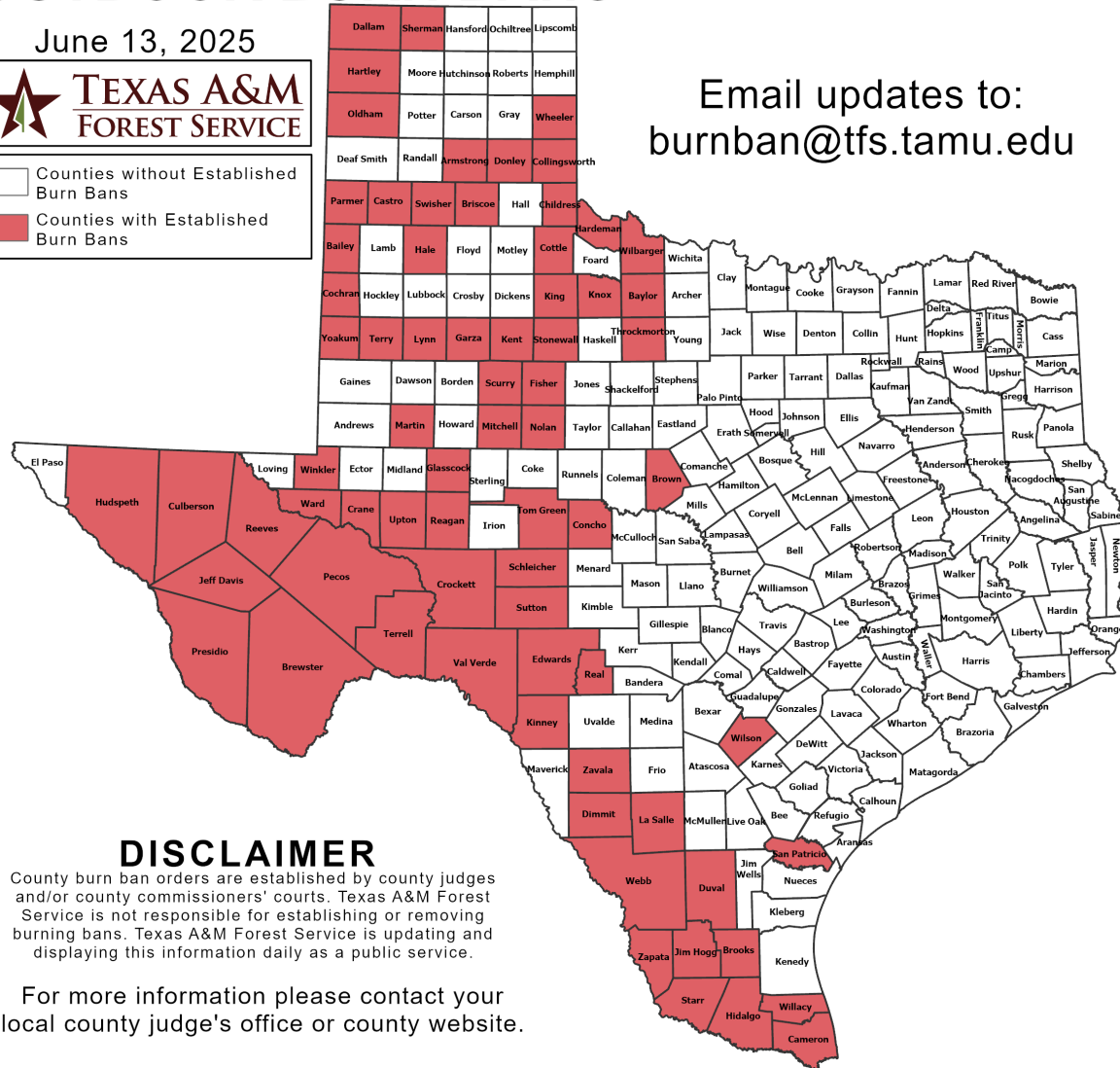


Counties without Established Burn Bans
Counties with Established Burn Bans

Email updates to:
burnban@tfs.tamu.edu

Counties with Burn Bans: 72

Armstrong	Glasscock	San Patricio
Bailey	Hale	Schleicher
Baylor	Hardeman	Scurry
Brewster	Hartley	Sherman
Briscoe	Hidalgo	Starr
Brooks	Hudspeth	Stonewall
Brown	Jeff Davis	Sutton
Cameron	Jim Hogg	Swisher
Castro	Kent	Terrell
Childress	King	Terry
Cochran	Kinney	Throckmorton
Collingsworth	Knox	Tom Green
Concho	La Salle	Upton
Cottle	Lynn	Val Verde
Crane	Martin	Ward
Crockett	Mitchell	Webb
Culberson	Nolan	Wheeler
Dallam	Oldham	Wilbarger
Dimmit	Parmer	Willacy
Donley	Pecos	Wilson
Duval	Presidio	Winkler
Edwards	Reagan	Yoakum
Fisher	Real	Zapata
Garza	Reeves	Zavala



DISCLAIMER

County burn ban orders are established by county judges and/or county commissioners' courts. Texas A&M Forest Service is not responsible for establishing or removing burning bans. Texas A&M Forest Service is updating and displaying this information daily as a public service.

For more information please contact your local county judge's office or county website.

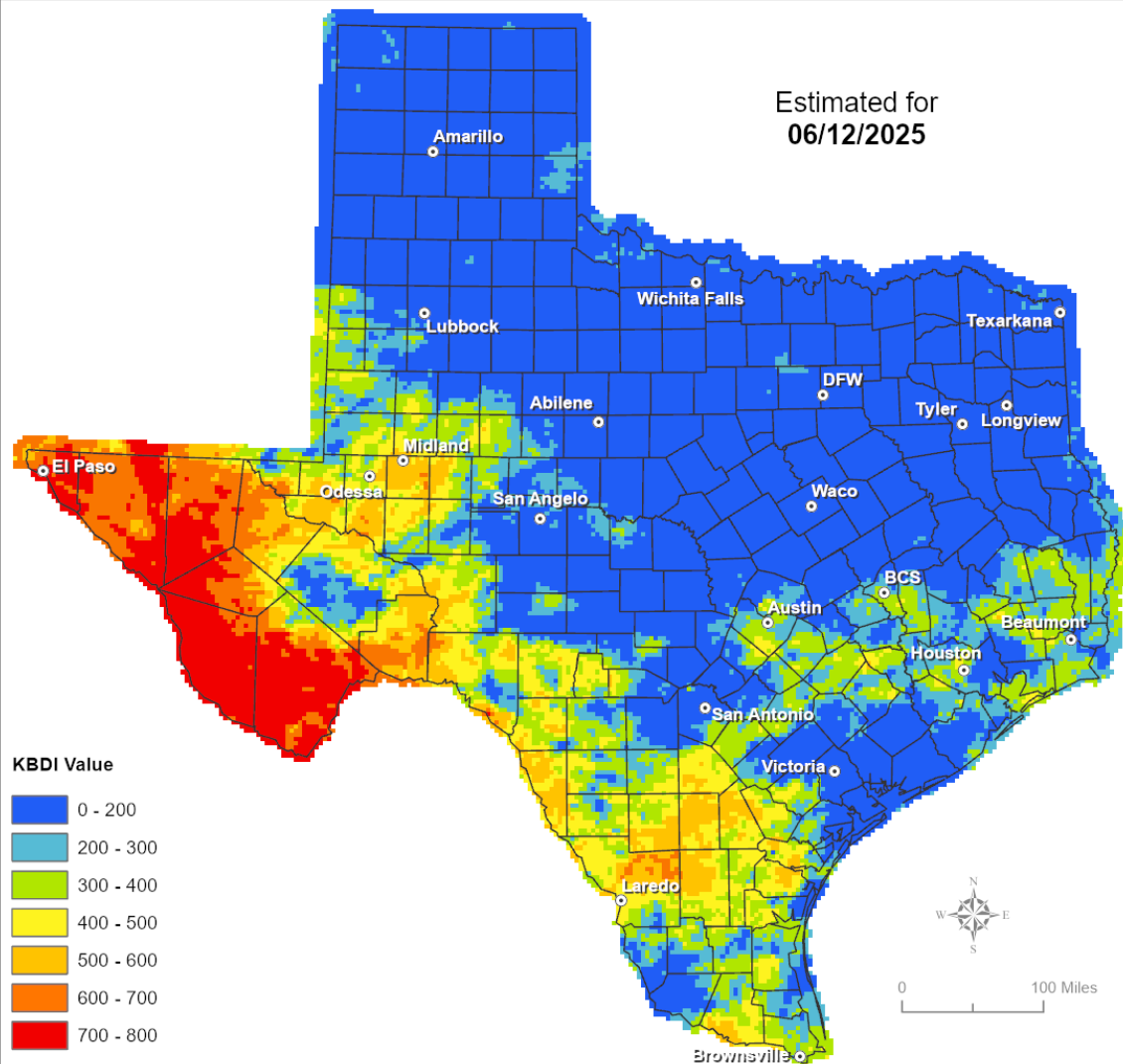
RED FLAG WARNINGS: www.weather.gov
Additional map formats available at <https://tfsweb.tamu.edu/Burnbans/>

Keetch-Byram Drought Index

Keetch-Byram Drought Index

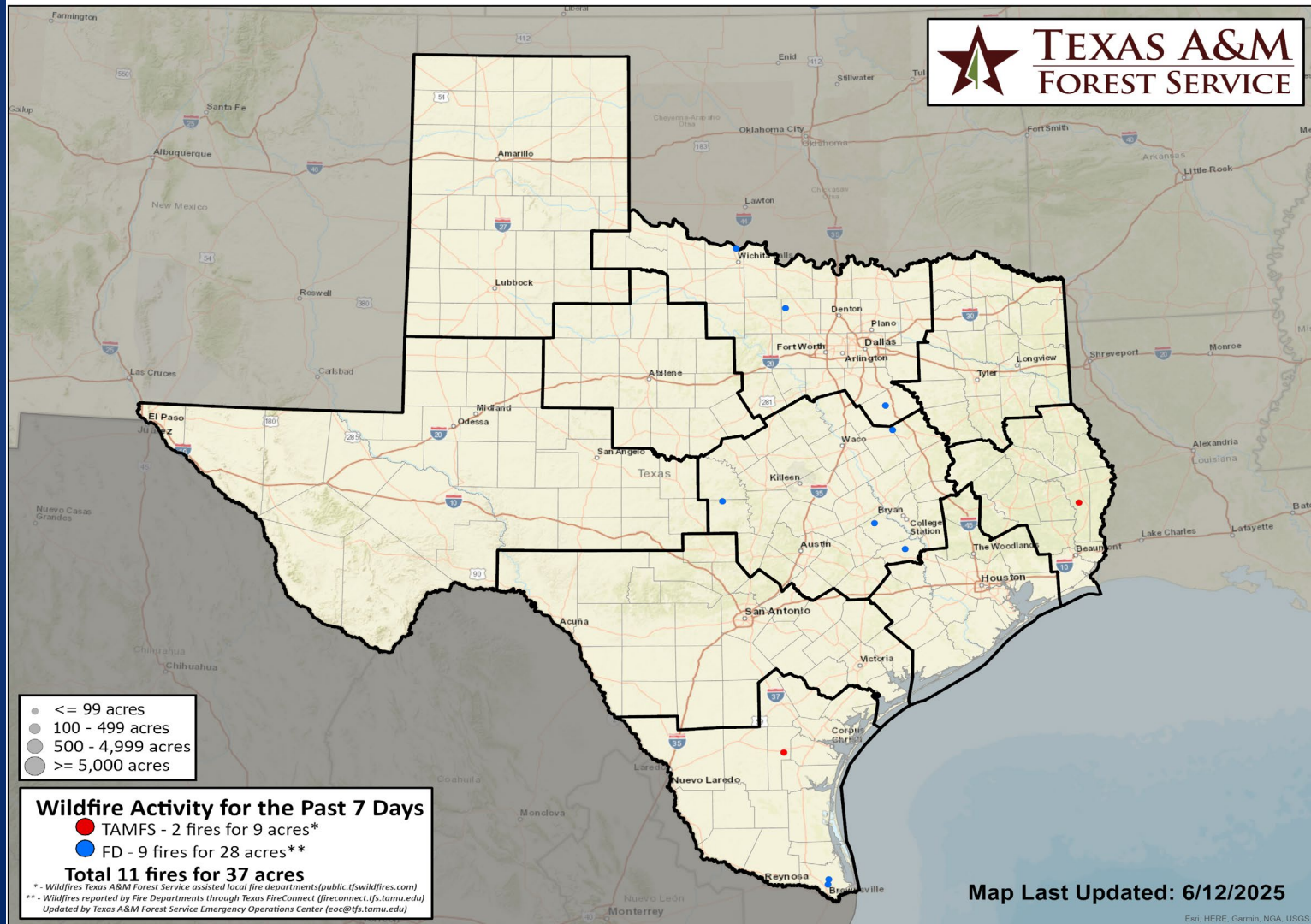
(4 km x 4 km resolution)

Estimated for
06/12/2025



Fire Activity (*Last 24 Hours)

Report of 342 (No Change) fires and 85,017 (No Change) acres have been burned this year. There are 72 (No Change) counties with burn bans. The Keetch–Byram Drought Index list contains 27 (-5) counties with an average over 400.



Training

DATES		TITLE	COURSE	LOCATION
06/11/25	06/13/25	Intermediate Incident Command System for Expanding Incidents	G-300	LaPorte
06/11/25	06/13/25	Disaster Accounting Basics	T-ACC600	Rio Grande
06/12/25	06/13/25	Advanced Incident Command System for Complex Incidents	G-400	Victoria
06/12/25	06/13/25	Texas Emergency Management Response to Recovery Phase One	T-PUB251	El Paso

Statewide Significant Events

DATES		LOCATION	EVENT
06/12/25	06/24/25	Arlington	CONCACAF Gold Cup 2025 - AT&T
06/13/25	06/13/25	Arlington	2025 Texas Rangers Game 34
06/13/25	06/13/25	Houston	2025 Houston Astros Game 38
06/13/25	06/14/25	El Paso	Coldplay