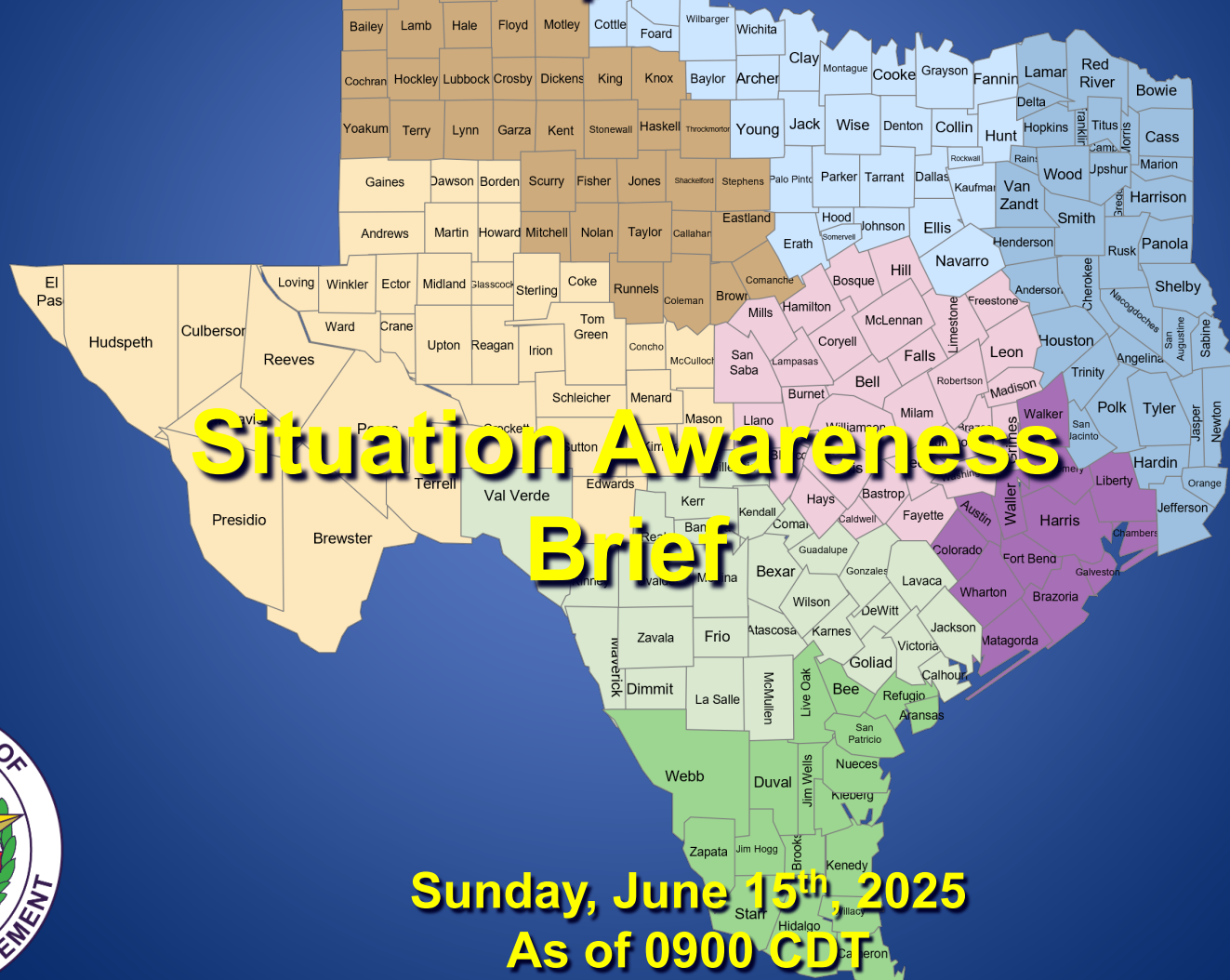


Texas Division of Emergency Management Texas State Operations Center



**Sunday, June 15th, 2025
As of 0900 CDT**

Tropical Weather Awareness



Seven-Day Graphical Tropical Weather Outlook

National Hurricane Center Miami, Florida



www.hurricanes.gov

No Disturbances

Tropical cyclone activity is not expected during the next 7 days.

09:03 AM EDT
Sun Jun 15 2025

Current Disturbances and Seven-Day Cyclone Formation Chance: < 40% 40-60% > 60%
Tropical or Sub-Tropical Cyclone: Depression Storm Hurricane
 Post-Tropical Cyclone or Remnants

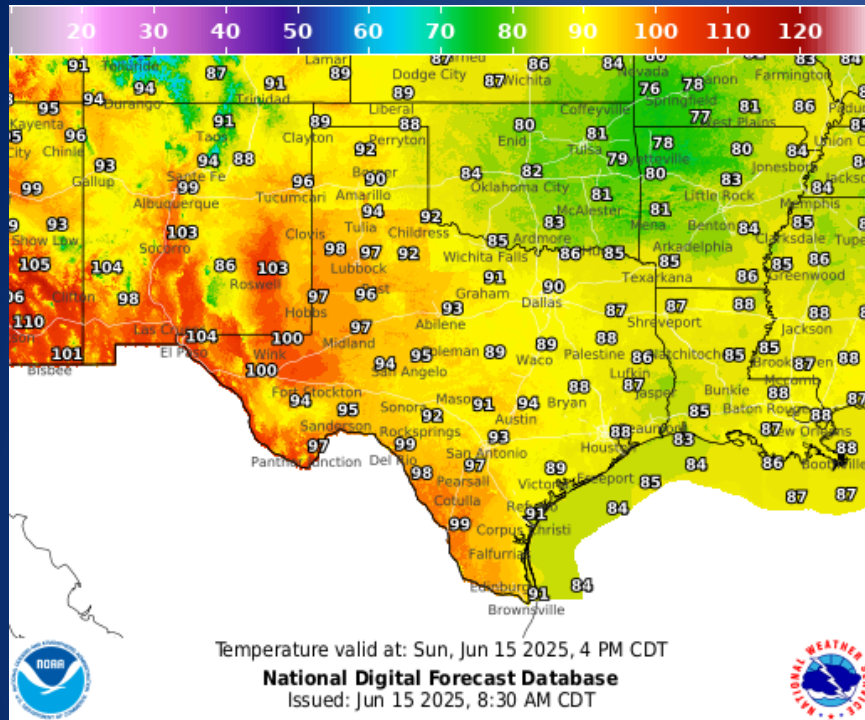
Incidents Reported to the State Operations Center (last 24 hours)

DATE	SUBJECT	LOCATION
06/14/25	Initial Report of a Road Closure of Old San Antonio Road at the Navasota River	Leon, Madison, and Robertson Counties
06/14/25	Update Report #3 of the Tully Canyon Fire	Jeff Davis County
06/14/25	Update Report of the Road Closure of Old San Antonio Road at the Navasota River	Leon, Madison, and Robertson Counties
06/14/25	Final Report of the Storm Damage	Uvalde County
06/14/25	Initial Report of an Industrial Fire	Galveston County
06/14/25	Initial and Final Report of Planned Protest	Guadalupe County
06/14/25	Update Report of an Industrial Fire	Galveston County
06/14/25	Initial Report of Flash Flooding	DeWitt County
06/14/25	Final Report of the Tully Canyon Fire	Jeff Davis County
06/14/25	Final Report of an Industrial Fire	Galveston County
06/14/25	Initial and Final Report of a Missing Boater	Calhoun County
06/14/25	Initial and Final Report of a Water Rescue	DeWitt County
06/14/25	Final Report of Flash Flooding	DeWitt County
06/15/25	Final Report of Wind Damage	Wharton County

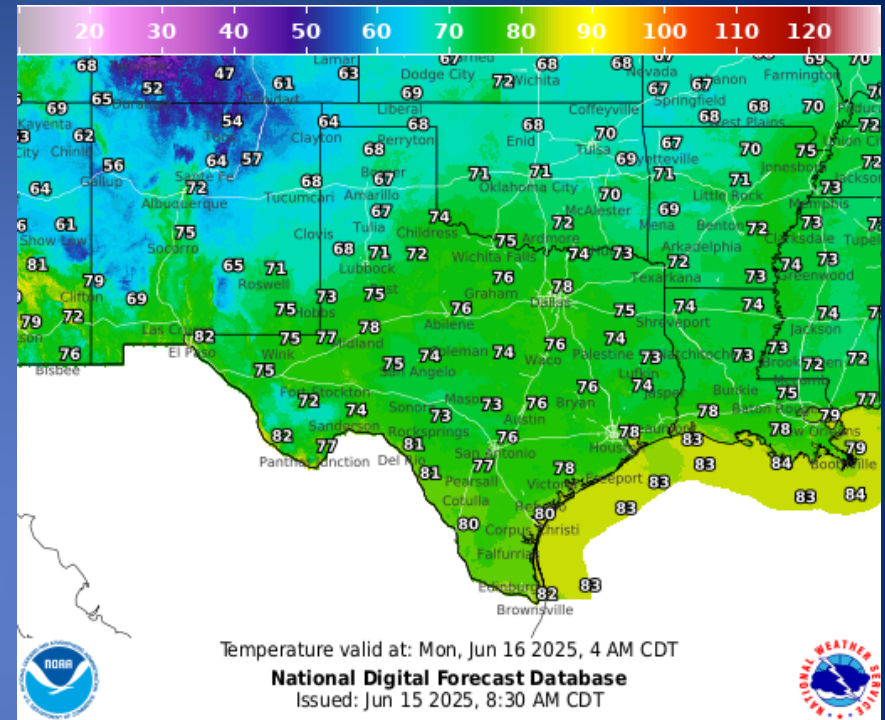
Informational Products Distributed by the State Operations Center

DATE	SUBJECT
06/15/25	Daily NWS Threat Brief for FEMA Region 6

Weather Forecast

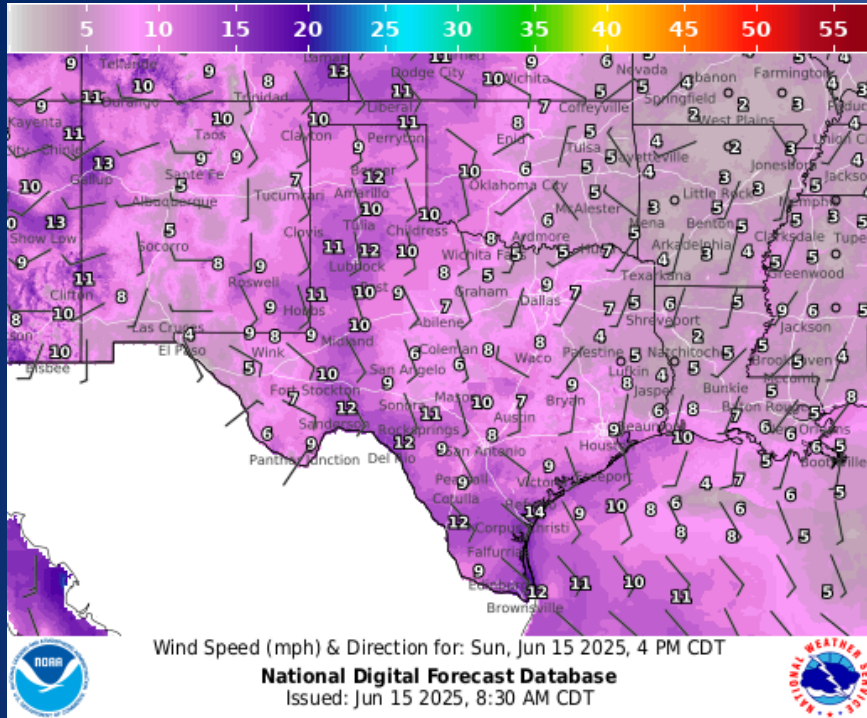


Highs

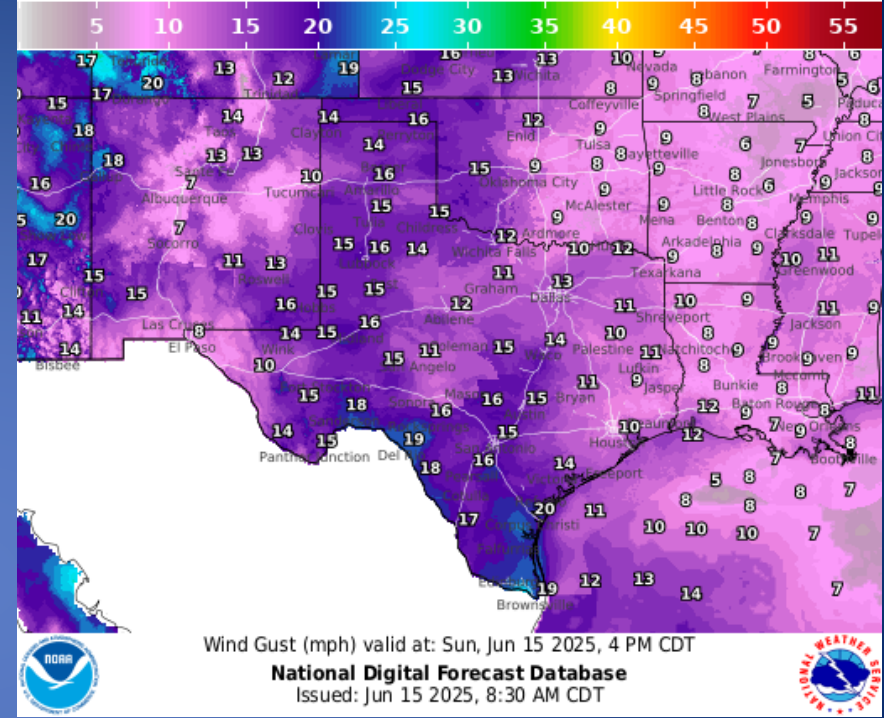


Lows

Weather Forecast

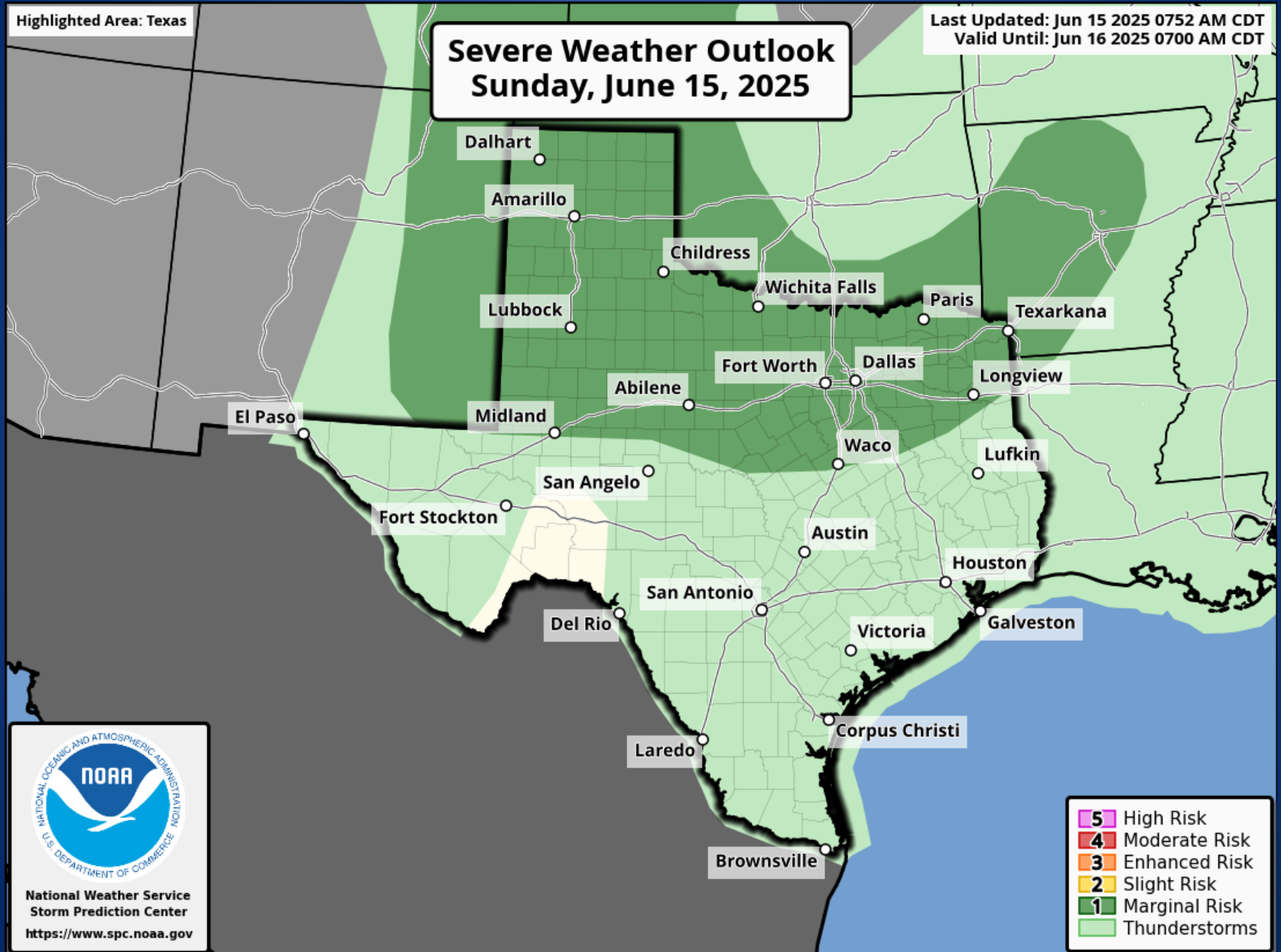


Wind Speeds



Gusts

Hazardous Weather



Hazardous Weather

Flood Watch

Stay weather aware!



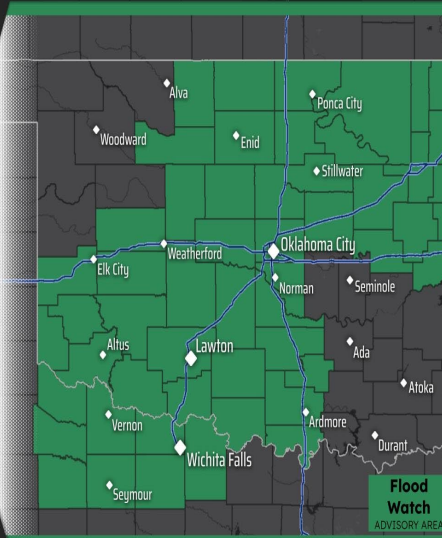
Through 1 PM Sunday



Northern, Central and
Southwestern OK &
Western-North TX



- Most likely rainfall between 1 - 3 inches, with isolated 3 - 5"+
- Heavy rain may lead to flooding of low-lying areas, rivers/creeks, and roads



Turn around. Don't drown.

Latest info at weather.gov/norman



NATIONAL WEATHER SERVICE
NORMAN, OKLAHOMA

Follow: [X](#) [f](#) @NWSNorman

Updated: June 15, 2025 6:16 AM

A Flood Watch is in effect through 1 PM Sunday across northern, central and southwestern Oklahoma and western-north Texas. Most likely rainfall amounts of 1 to 3 inches with isolated 3 to 5 inches possible. Turn Around, Don't Drown!

Severe Weather Threat Today

Level 1 of 5: Northeast TX, Southeast OK,
Southwest AR, and Northwest LA

Have Multiple Ways to Get Severe Weather Warnings

Latest info at weather.gov/shv



This Morning through This Evening

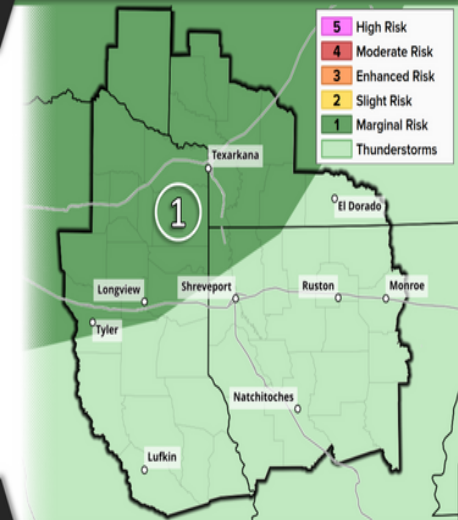


Highest Risk for Severe Storms Along and
North of I-20 in East TX and Northwest LA.

Potential Hazards:



- Damaging wind gusts of 60 + MPH
- Brief heavy rainfall that may result in minor flooding



weather.gov/shv

National Weather Service - Shreveport, LA

Follow: [X](#) [f](#) @NWSShreveport

Updated: Sun Jun 15, 2025 2:25 AM

Isolated strong to severe thunderstorms will be possible today through this evening across Northeast Texas, Southeast Oklahoma, Southwest Arkansas, and Northwest Louisiana. Damaging wind gusts and brief heavy rainfall which may result in minor flooding will be the main threats.

Hazardous Weather

Heat Advisory

Very hot temperatures expected into next week



Most of I-10 corridor: Through Tuesday
Remaining Lowlands: Sunday-Tuesday

- Lowlands: Highs of 104 to 109F
- Foothills: High of 95 to 105F
- High risk of heat-related impacts



Stay hydrated



Limit strenuous time outdoors in the afternoon

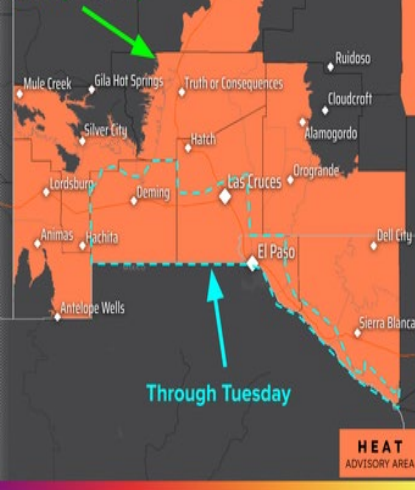


If you have AC, use it. Fans may not be adequate



Wear light-weight, light-colored clothing

Sunday-Tuesday



Through Tuesday

HeatRisk: Major



NATIONAL WEATHER SERVICE
EL PASO, TX

Follow: @NWSEIPaso

Updated: June 14, 2025

Temperatures will continue to slowly rise into the new week. Heat Advisories are in effect for all lowland zones and foothills of the Gila Region/Black Range through Tuesday.

Storms Again Today

Best Location for Storms Moves Inland Through The Day



Key Messages

- Scattered morning storms along the coast will expand in coverage and possibly collide with incoming storms from the north later in the day.
- Some strong storms and some localized, heavy downpours are a possibility.
- Marginal (level 1/4) risk of excessive rainfall.
- Marked Areas have the greatest risk for localized flooding.
- Colliding boundaries and storms to the north
- High soil moisture in the south/southwest



Potential Impacts

- Localized, minor street flooding.
- 25-50 mph wind gusts.
- Small hail.



Actions

- Remain weather-aware!
- Check the forecast for updates!



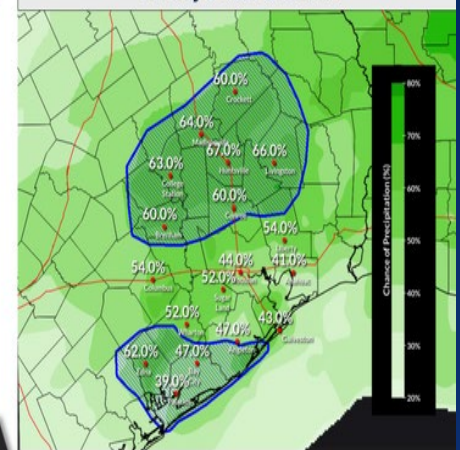
weather.gov/Houston

National Weather Service - Houston/Galveston, TX

Follow: @NWSHouston

Stay Weather Aware.
Have Multiple Ways to Receive Alerts.
Latest info at weather.gov/houston

Sunday's Rain Chances



Updated: Sun Jun 15, 2025 1:47 AM

Look for more storms in the area Sunday. Some could be on the stronger side with gusty winds and heavy downpours.

Weather Advisory/Statement/Watch/Warning Issued

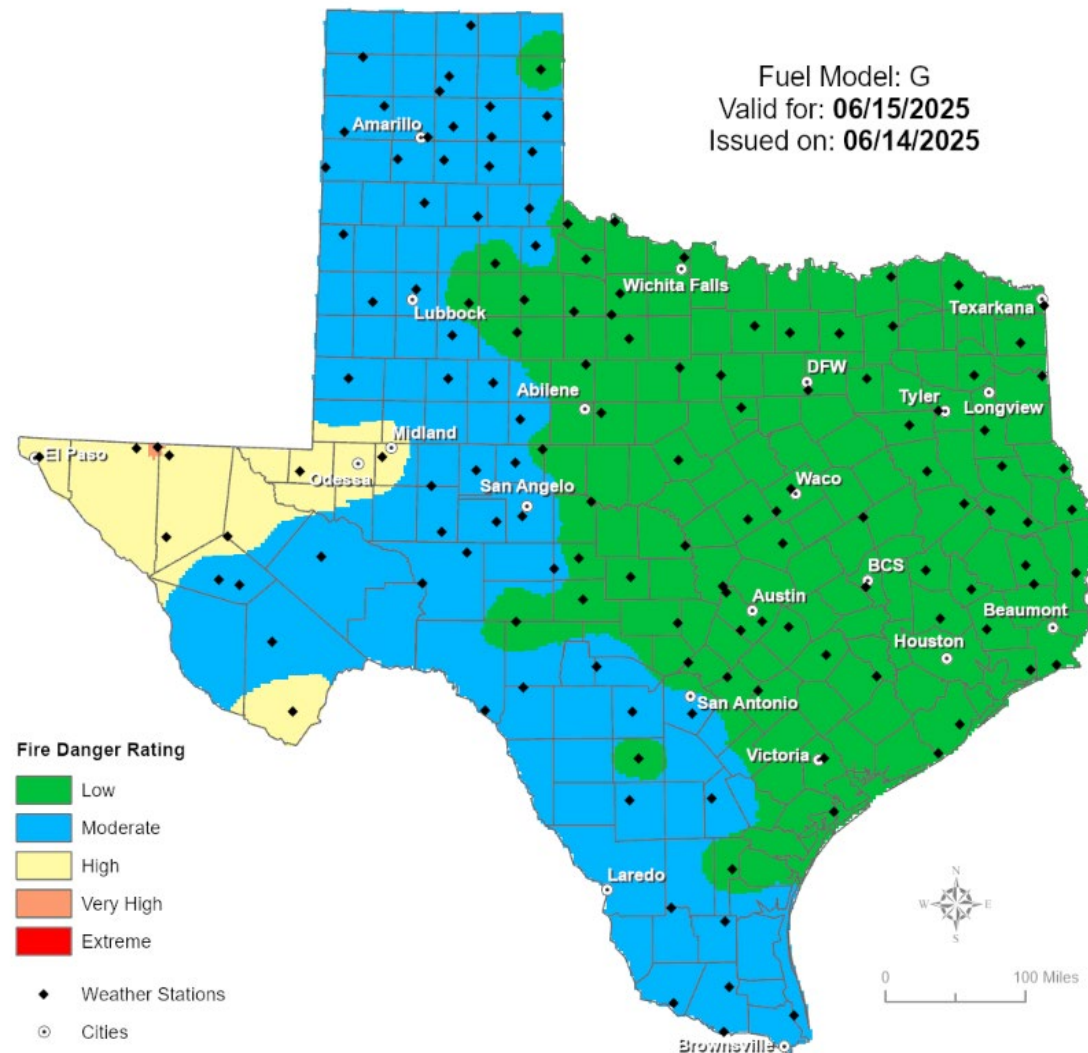
DATE	WARNING TYPE	LOCATION
06/14/25	Special Marine Warning	Austin, Brazoria, Colorado, Fort Bend, Galveston, Jackson, Matagorda, and Wharton Counties
06/14/25	Flood Warning	Bowie, Brazoria, Calhoun, Cass, Cherokee, Fort Bend, Franklin, Harrison, Goliad, Gregg, Harrison, Henderson, Jackson, Karnes, Liberty, Limestone, Marion, Matagorda, Morris, Nacogdoches, Navarro, Newton, Orange, Panola, Red River, Refugio, Rusk, Smith, Titus, Upshur, Victoria, Wharton, Wilson, and Wood Counties
06/14/25	Flood Advisory	Brazoria, DeWitt, Galveston, Jackson, Lee, Matagorda, Wharton, and Williamson Counties
06/14/25	Special Weather Statement	Austin, Bowie, Brazoria, Camp, Cass, Colorado, Dallam, DeWitt, Fannin, Fort Bend, Franklin, Harrison, Jackson, Lamar, Lee Marion, Matagorda, Morris, Panola, Red River, Titus, Upshur, Victoria, Wharton, Williamson, and Wood Counties
06/14/25	Severe Thunderstorm Warning	Brazoria, Cass, Harrison, Marion, Matagorda, and Wilson Counties
06/14/25	Heat Advisory	El Paso and Hudspeth Counties
06/14/25	Flash Flood Warning	DeWitt, Jackson, and Wharton Counties

Weather Advisory/Statement/Watch/Warning Issued

DATE	WARNING TYPE	LOCATION
06/14/25	Severe Thunderstorm Watch	Cooke and Grayson Counties
06/14/25	Airport Weather Warning	Travis County
06/15/25	Special Weather Statement	Clay, Collingsworth, Dallam, Donley, Gray, Hansford, Hardeman, Hemphill, Hutchinson, Lipscomb, Ochiltree, Roberts, Sherman, Wheeler, and Wilbarger Counties
06/15/25	Severe Thunderstorm Warning	Hansford, Hutchinson, Lipscomb, Moore, Ochiltree, Roberts, Sherman, Wichita, and Wilbarger Counties
06/15/25	Flood Watch	Archer, Baylor, Clay, Foard, Hardeman, Knox, Wichita, and Wilbarger Counties
06/15/25	Flood Warning	Brazoria, Brazos, Fort Bend, Grimes, Henderson, Leon, Madison, Navarro, Robertson, and Wharton Counties
06/15/25	Flood Advisory	Cooke and Montague Counties

Fire Danger Forecast

Forecast Fire Danger



Burn Ban

OUTDOOR BURN BANS

June 13, 2025

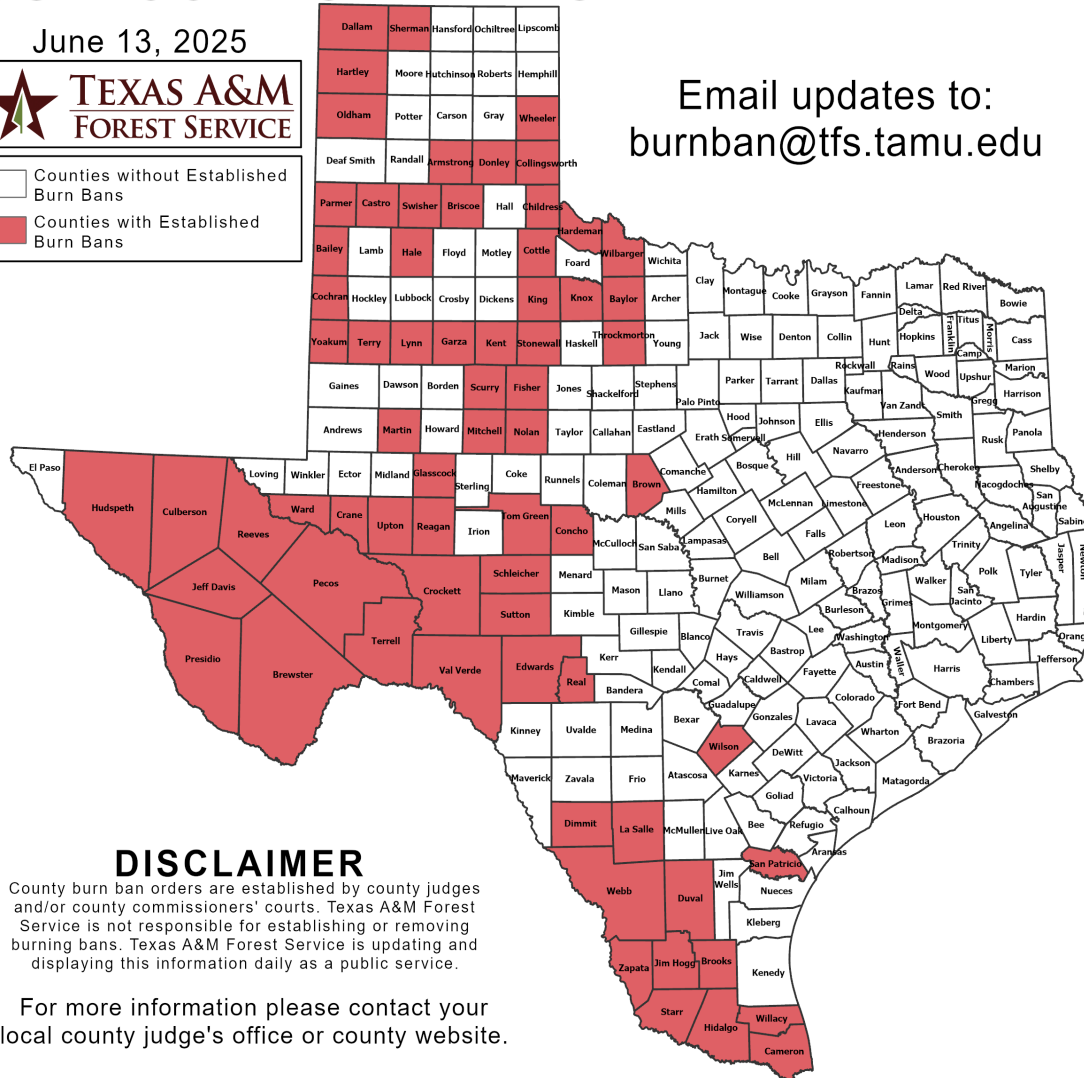


□ Counties without Established Burn Bans
■ Counties with Established Burn Bans

Email updates to:
burnban@tfs.tamu.edu

Counties with Burn Bans: 69

Armstrong	Garza	Reeves
Bailey	Glasscock	San Patricio
Baylor	Hale	Schleicher
Brewster	Hardeman	Scurry
Briscoe	Hartley	Sherman
Brooks	Hidalgo	Starr
Brown	Hudspeth	Stonewall
Cameron	Jeff Davis	Sutton
Castro	Jim Hogg	Swisher
Childress	Kent	Terrell
Cochran	King	Terry
Collingsworth	Knox	Throckmorton
Concho	La Salle	Tom Green
Cottle	Lynn	Upton
Crane	Martin	Val Verde
Crockett	Mitchell	Ward
Culberson	Nolan	Webb
Dallam	Oldham	Wheeler
Dimmit	Parmer	Wilbarger
Donley	Pecos	Willacy
Duval	Presidio	Wilson
Edwards	Reagan	Yoakum
Fisher	Real	Zapata



DISCLAIMER

County burn ban orders are established by county judges and/or county commissioners' courts. Texas A&M Forest Service is not responsible for establishing or removing burning bans. Texas A&M Forest Service is updating and displaying this information daily as a public service.

For more information please contact your local county judge's office or county website.

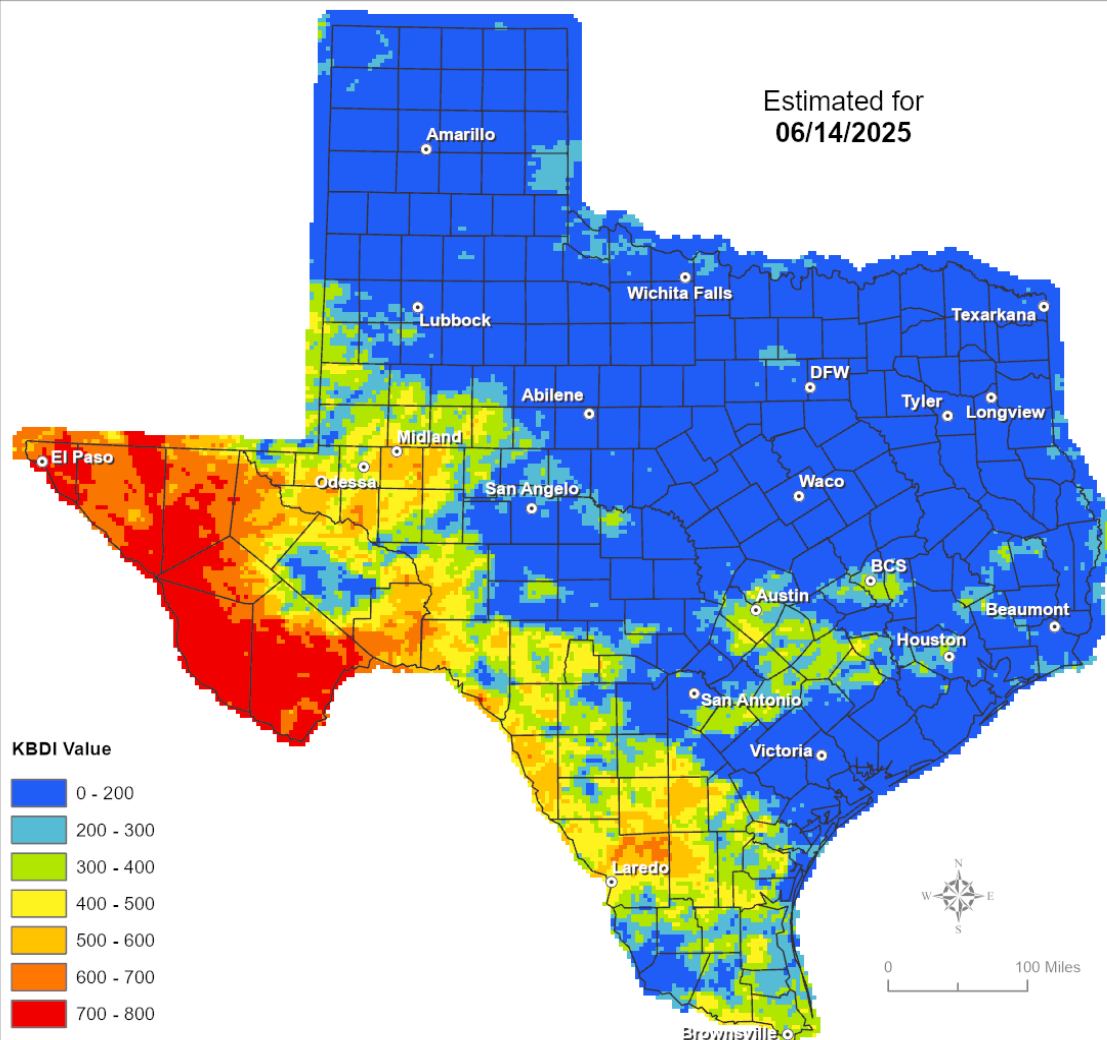
RED FLAG WARNINGS: www.weather.gov
Additional map formats available at <https://tfsweb.tamu.edu/Burnbans/>

Keetch-Byram Drought Index

Keetch-Byram Drought Index

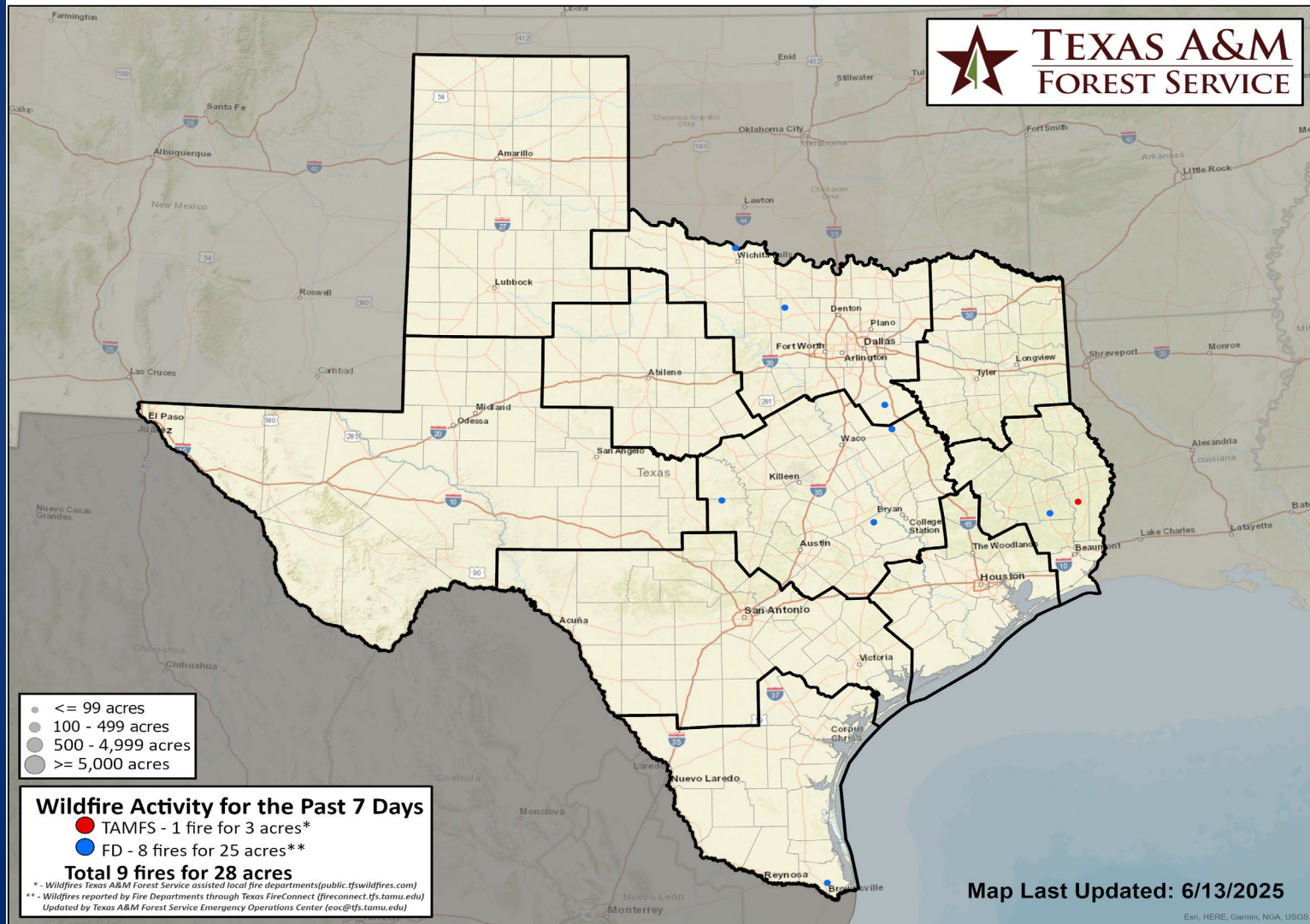
(4 km x 4 km resolution)

Estimated for
06/14/2025



Fire Activity (*Last 24 Hours)

Report of 342 (No Change) fires and 85,017 (No Change) acres have been burned this year. There are 69 (No Change) counties with burn bans. The Keetch–Byram Drought Index list contains 23 (No Change) counties with an average over 400.



Statewide Significant Events

DATES		LOCATION	EVENT
06/14/25	06/15/25	Dallas	Dallas Pride Parade & Festival
06/15/25	06/15/25	Arlington	2025 Texas Rangers Game 36
06/15/25	06/15/25	Houston	2025 Houston Astros Game 40