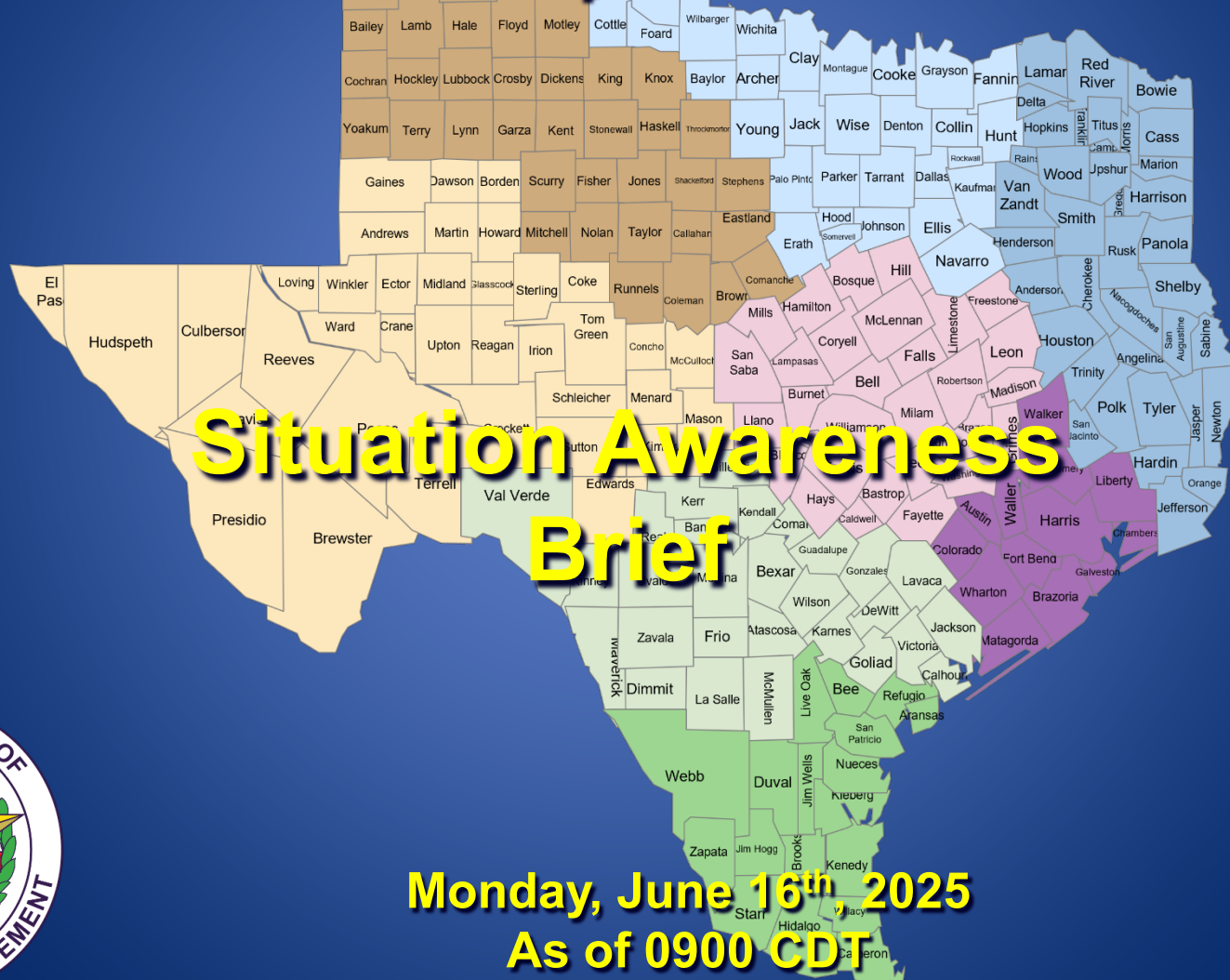


# Texas Division of Emergency Management Texas State Operations Center



**Monday, June 16<sup>th</sup>, 2025  
As of 0900 CDT**

# Tropical Weather Awareness



## Seven-Day Graphical Tropical Weather Outlook

National Hurricane Center Miami, Florida



[www.hurricanes.gov](http://www.hurricanes.gov)

No Disturbances

Tropical cyclone activity is not expected during the next 7 days.

07:42 AM EDT  
Mon Jun 16 2025

100W 90W 80W 70W 60W 50W 40W 30W 20W

Current Disturbances and Seven-Day Cyclone Formation Chance: < 40% 40-60% > 60%

Tropical or Sub-Tropical Cyclone: Depression Storm Hurricane

Post-Tropical Cyclone or Remnants

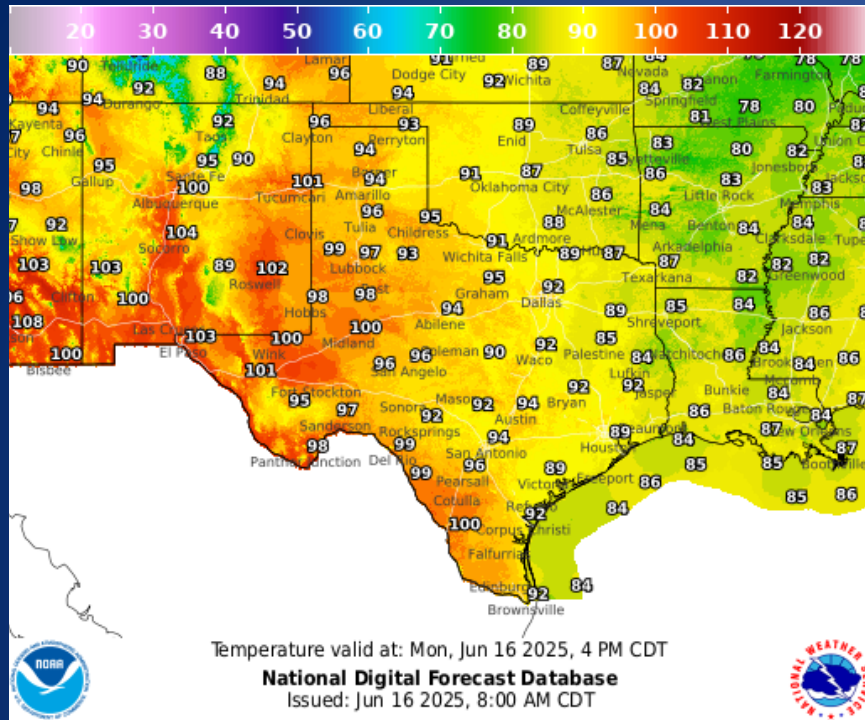
# Incidents Reported to the State Operations Center (last 24 hours)

DATE	SUBJECT	LOCATION
06/15/25	Final Report of Flash Floods with Road Closures	Guadalupe County
06/15/25	Initial Report of the Lynch Wildfire	Hudspeth County
06/15/25	Final Report of the Lynch Wildfire	Hudspeth County
06/15/25	Initial Report of Road Closures due to Flash Flooding	Atascosa County

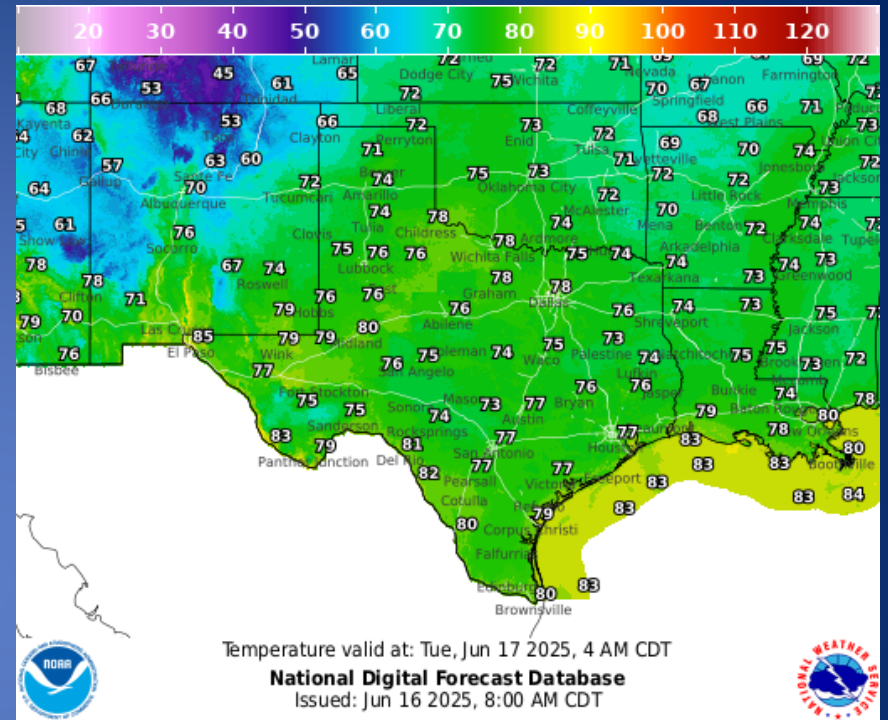
## Informational Products Distributed by the State Operations Center

DATE	SUBJECT
06/16/25	NWS El Paso, TX/Santa Teresa, NM: Weather Hazards Outlook
06/16/25	Daily NWS Threat Brief for FEMA Region 6

# Weather Forecast



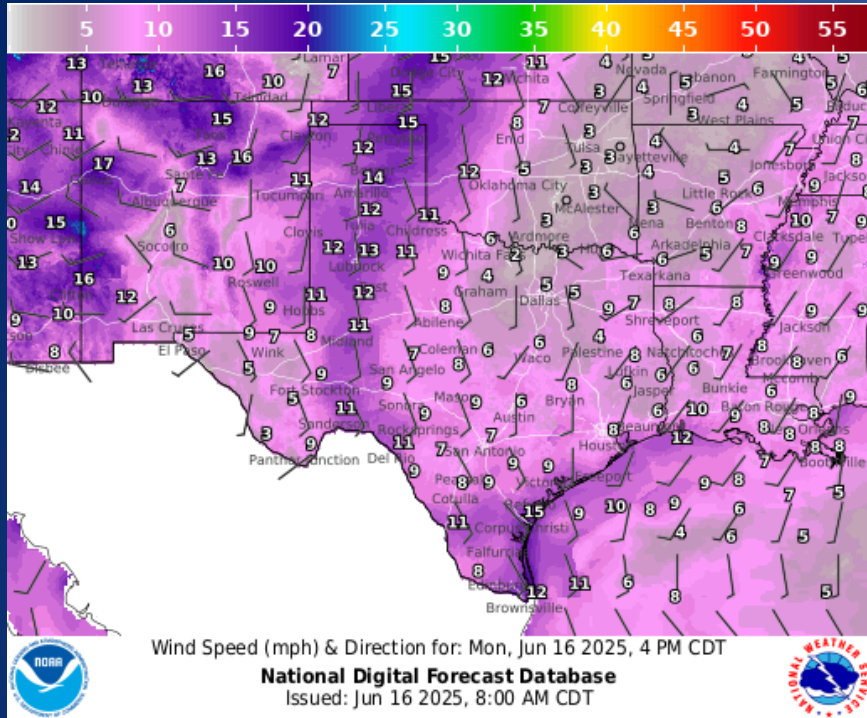
## Highs



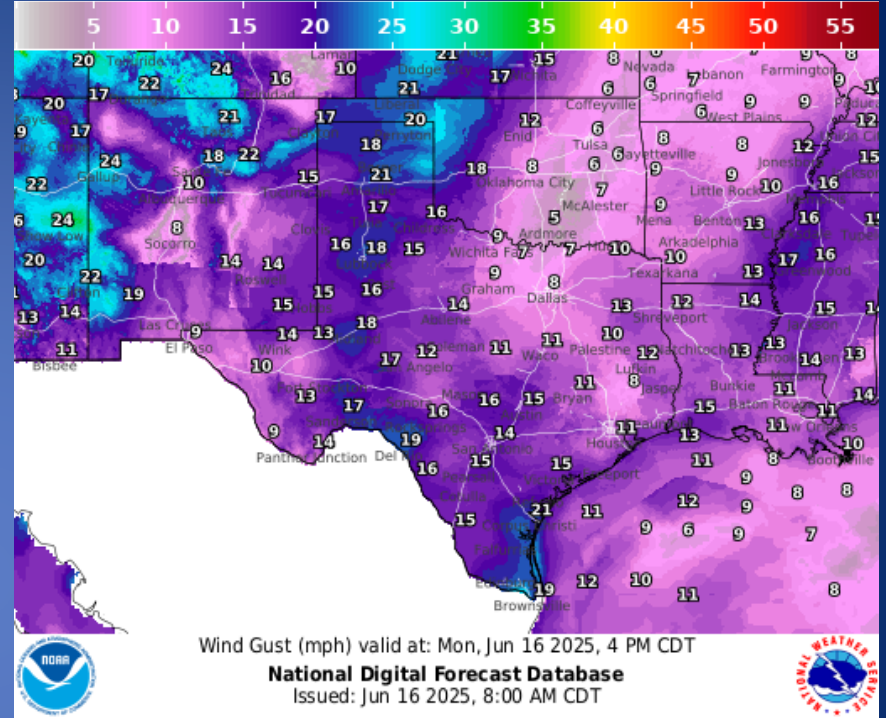
## Lows



# Weather Forecast

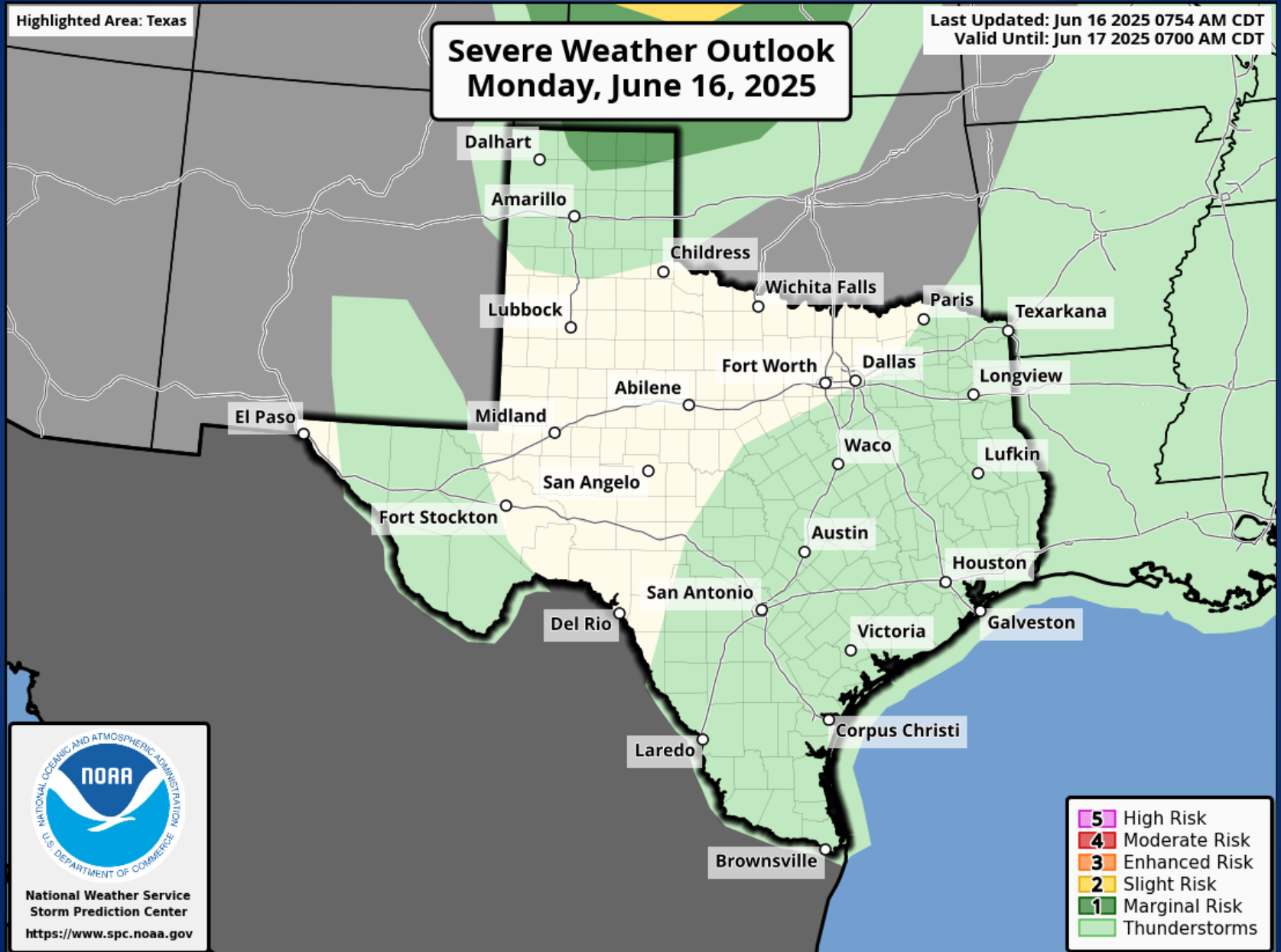


## Wind Speeds



## Gusts

# Hazardous Weather



# Hazardous Weather

## Storms Again Today

Storms most likely near the coast and east/northeast

### Key Messages

- Scattered storms should develop along the coast this morning.
- As the day progresses, we'll see these showers and storms shift further inland.
- Some strong storms and some localized, heavy downpours are a possibility.
- **Marginal (level 1/4)** risk of excessive rainfall.
  - ◆ Areas around Matagorda bay still prone to flash flooding due to recent heavy rains.

### Potential Impacts

- Localized, minor street flooding.
- 25-50 mph wind gusts.
- Small hail.

### Actions

- Remain weather-aware!
- Check the forecast for updates!



weather.gov/Houston

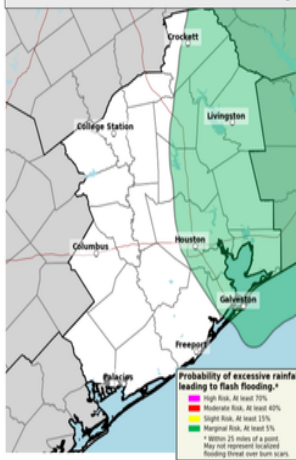
National Weather Service · Houston/Galveston, TX

Follow: @NWSHouston

Updated: Mon Jun 16, 2025 4:07 AM

Stay Weather Aware.  
Have Multiple Ways to Receive Alerts.  
Latest info at [weather.gov/houston](https://weather.gov/houston)

### Excessive Rainfall Outlook: Today



## Heat Advisory

Continues through Tuesday Evening (June 17)

A **Heat Advisory** remains in effect for all the lowlands of Southern New Mexico and Far West Texas (elevations below 6,000') through Tuesday.

Max Temps		6/16	6/17	6/18	6/19	6/20	6/21	6/22	6/23
		Mon	Tue	Wed	Thu	Fri	Sat	Sun	Mon
Alamogordo		102	102	100	98	97	97	95	92
Deming		105	102	100	102	100	100	96	95
El Paso		108	104	104	103	101	102	96	98
Las Cruces		106	104	102	102	99	101	98	97
Lordsburg		103	100	100	102	101	99	95	94
Sierra Blanca, TX		100	102	98	96	94	94	89	89
Silver City		97	92	94	95	94	92	88	87
T or C		105	104	101	102	101	101	99	97



NATIONAL WEATHER SERVICE

EL PASO TEXAS



weather.gov/ElPaso  
Updated: Sun Jun 15, 2025 10:20 PM

HeatRisk:  
Moderate to High

HEAT  
ADVISORY AREA

Follow Us: @NWSElPaso

Temperatures will plateau on Monday before **\*slowly\* easing up mid-week**. A Heat Advisory remains in effect for all the lowlands of Southern New Mexico and Far West Texas (elevations generally below 6,000') through Tuesday evening (June 17).



# Weather Advisory/Statement/Watch/Warning Issued

DATE	WARNING TYPE	LOCATION
06/15/25	Flood Warning	Bowie, Brazoria, Brazos, Calhoun, Cass, Cherokee, Fort Bend, Franklin, Grimes, Henderson, Karnes, Leon, Madison, Marion, Morris, Navarro, Red River, Refugio, Robertson, Rusk, Smith, Titus, Victoria, Wilson, and Wood Counties
06/15/25	Airport Weather Warning	Bexar, Dallas, Nueces, Tarrant, Taylor, and Travis Counties
06/15/25	Severe Thunderstorm Warning	Atascosa, Bee, Brown, Callahan, Coleman, Culberson, Frio, Haskell, Jones, Live Oak, Live Oak, Loving, McMullen, Reeves, Refugio, Runnels, San Patricio, Shackelford, Taylor, and Throckmorton Counties
06/15/25	Flood Advisory	Atascosa, Bexar, Brazos, Burleson, Caldwell, Comal, Eastland, Erath, Guadalupe, Harris, Jack, Montgomery, Palo Pinto, Parker, Stephens, and Wise Counties
06/15/25	Flash Flood Warning	Anderson, Freestone, and Henderson Counties
06/15/25	Dust Advisory	Andrews, Crane, Dawson, Ector, El Paso, Gaines, Loving, Martin, Midland, Reeves, Ward, and Winkler Counties
06/15/25	Severe Thunderstorm Watch	Andrews, Cochran, Culberson, Gaines, Loving, Reeves, Ward, Winkler, and Yoakum Counties



# Weather Advisory/Statement/Watch/Warning Issued

DATE	WARNING TYPE	LOCATION
06/15/25	Special Weather Statement	Angelina, Archer, Atascosa, Austin, Bastrop, Baylor, Bee, Bexar, Blanco, Bosque, Brazoria, Brazos, Brown, Burleson, Burnet, Caldwell, Callahan, Chambers, Cherokee, Clay, Coke, Coleman, Collingsworth, Colorado, Comal, Comanche, Concho, Coryell, Culberson, Deaf Smith, DeWitt, Duval, El Paso, Erath, Fayette, Foard, Fort Bend, Frio, Galveston, Gillespie, Gonzales, Gregg, Grimes, Guadalupe, Hamilton, Harden, Harris, Harrison, Haskell, Hays, Hill, Houston, Hudspeth, Jasper, Jefferson, Jim Wells, Jones, Karnes, Kendall, Kleberg, Knox, La Salle, Lavaca, Lee, Liberty, Lipscomb, Live Oak, Llano, Loving, Madison, Mason, McCulloch, McLennan, McMullen, Medina, Menard, Mills, Montgomery, Nacogdoches, Newton, Nueces, Orange, Panola, Polk, Reeves, Refugio, Runnels, Rusk, San Augustine, San Jacinto, San Patricio, San Saba, Schleicher, Shackelford, Shelby, Somervell, Taylor, Throckmorton, Tom Green, Travis, Trinity, Walker, Waller, Washington, Wichita, Wharton, Wilbarger, Williamson, and Wilson Counties

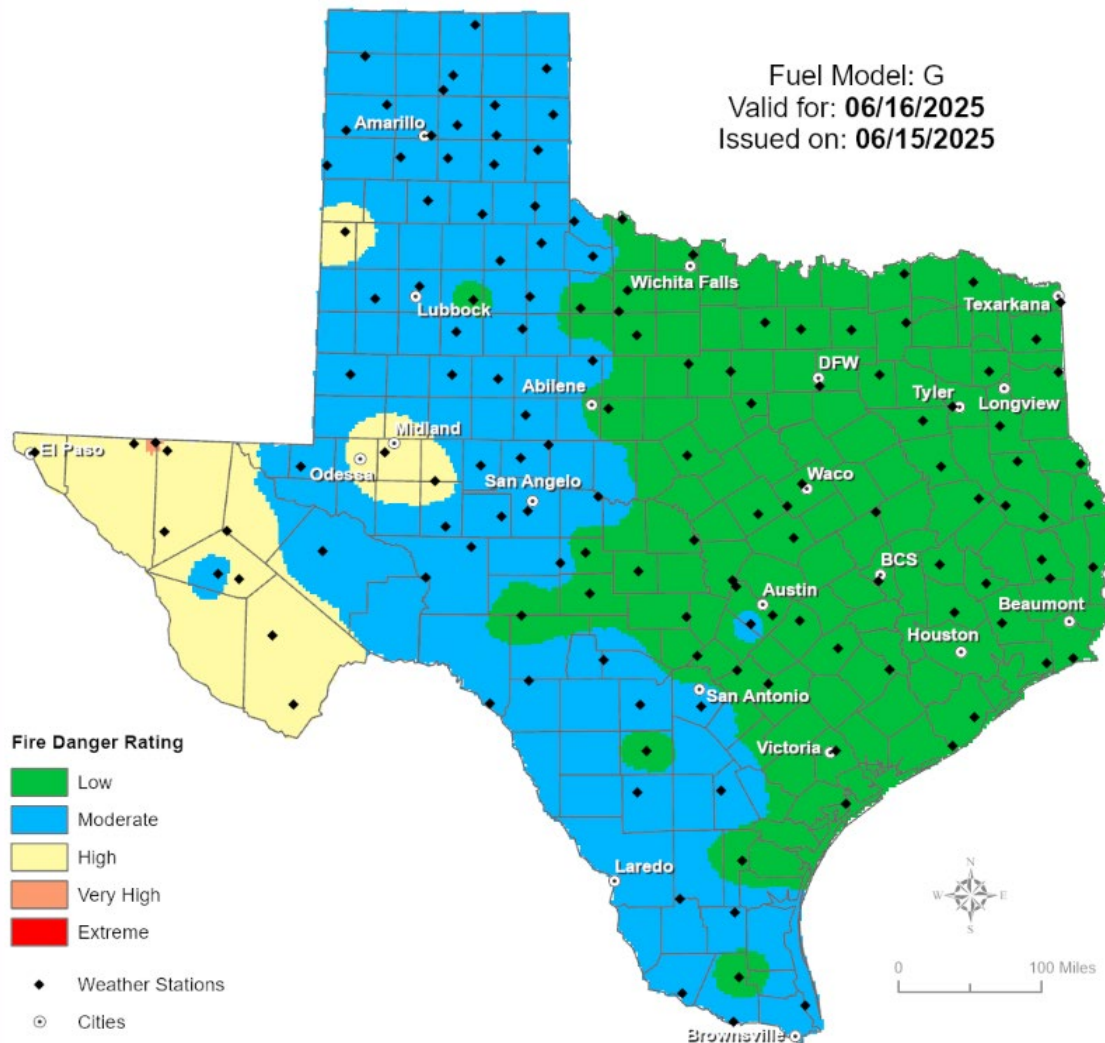
# Weather Advisory/Statement/Watch/Warning Issued

DATE	WARNING TYPE	LOCATION
06/15/25	Special Marine Warning	Aransas, Calhoun, Kleberg, Nueces, Refugio, and San Patricio Counties
06/16/25	Heat Advisory	Randall County
06/16/25	Airport Weather Warning	Nueces County
06/16/25	Flood Advisory	Kleberg and Nueces Counties
06/16/25	Special Weather Statement	Aransas, Kenedy, Kleberg, Nueces, and San Patricio Counties
06/16/25	Special Marine Warning	Aransas, Calhoun, Kenedy, Kleberg, Nueces, Refugio, and San Patricio Counties
06/16/25	Flash Flood Warning	Kleberg and Nueces Counties
06/16/25	Flood Warning	Wood County

# Fire Danger Forecast

## Forecast Fire Danger

Fuel Model: G  
Valid for: **06/16/2025**  
Issued on: **06/15/2025**





# Burn Ban

## OUTDOOR BURN BANS

June 16, 2025

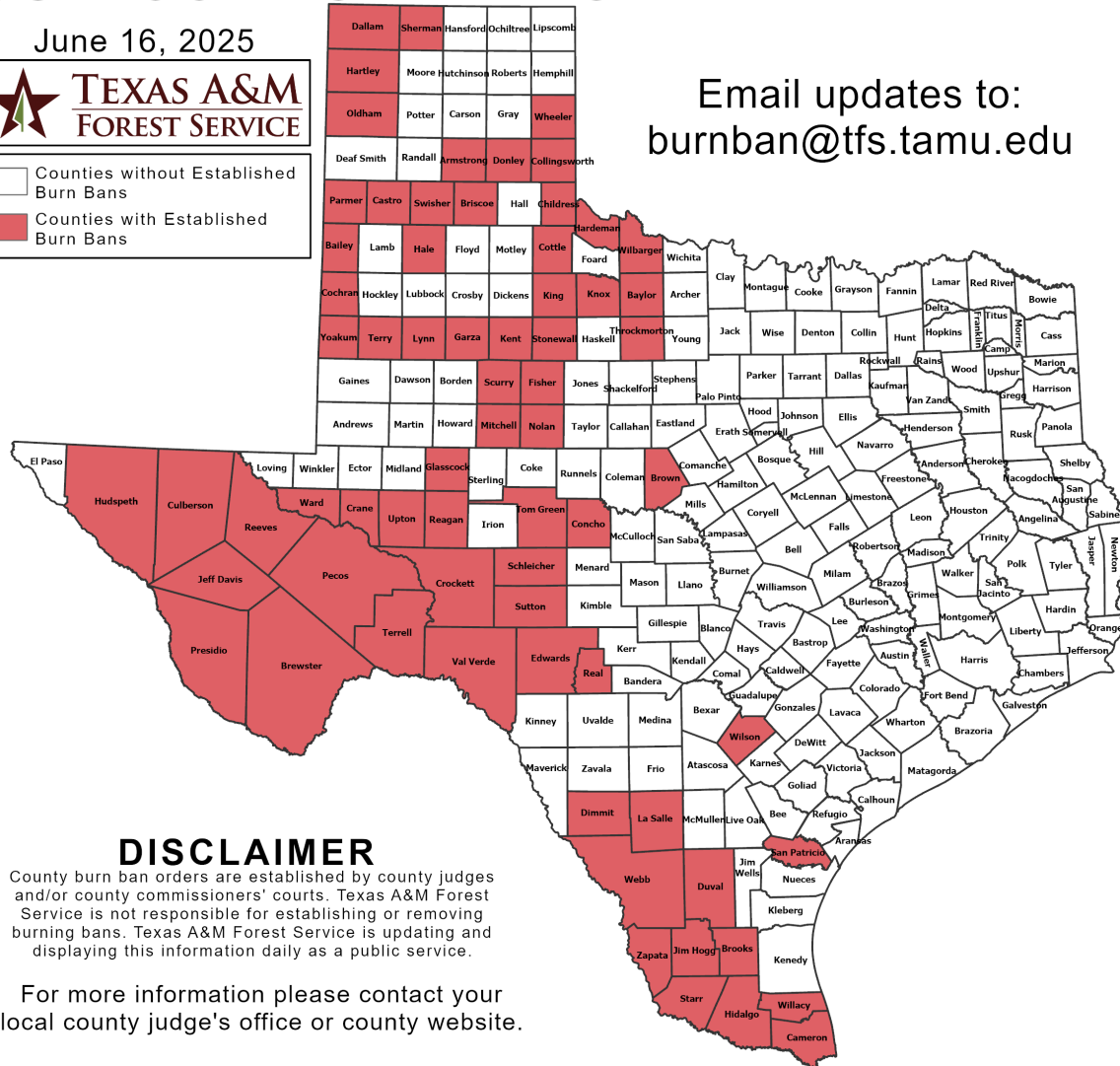


□ Counties without Established Burn Bans  
■ Counties with Established Burn Bans

Email updates to:  
[burnban@tfs.tamu.edu](mailto:burnban@tfs.tamu.edu)

### Counties with Burn Bans: 68

Armstrong	Garza	San Patricio
Bailey	Glasscock	Schleicher
Baylor	Hale	Scurry
Brewster	Hardeman	Sherman
Briscoe	Hartley	Starr
Brooks	Hidalgo	Stonewall
Brown	Hudspeth	Sutton
Cameron	Jeff Davis	Swisher
Castro	Jim Hogg	Terrell
Childress	Kent	Terry
Cochran	King	Throckmorton
Collingsworth	Knox	Tom Green
Concho	La Salle	Upton
Cottle	Lynn	Val Verde
Crane	Mitchell	Ward
Crockett	Nolan	Webb
Culberson	Oldham	Wheeler
Dallam	Parmer	Wilbarger
Dimmit	Pecos	Willacy
Donley	Presidio	Willson
Duval	Reagan	Yoakum
Edwards	Real	Zapata
Fisher	Reeves	



### DISCLAIMER

County burn ban orders are established by county judges and/or county commissioners' courts. Texas A&M Forest Service is not responsible for establishing or removing burning bans. Texas A&M Forest Service is updating and displaying this information daily as a public service.

For more information please contact your local county judge's office or county website.

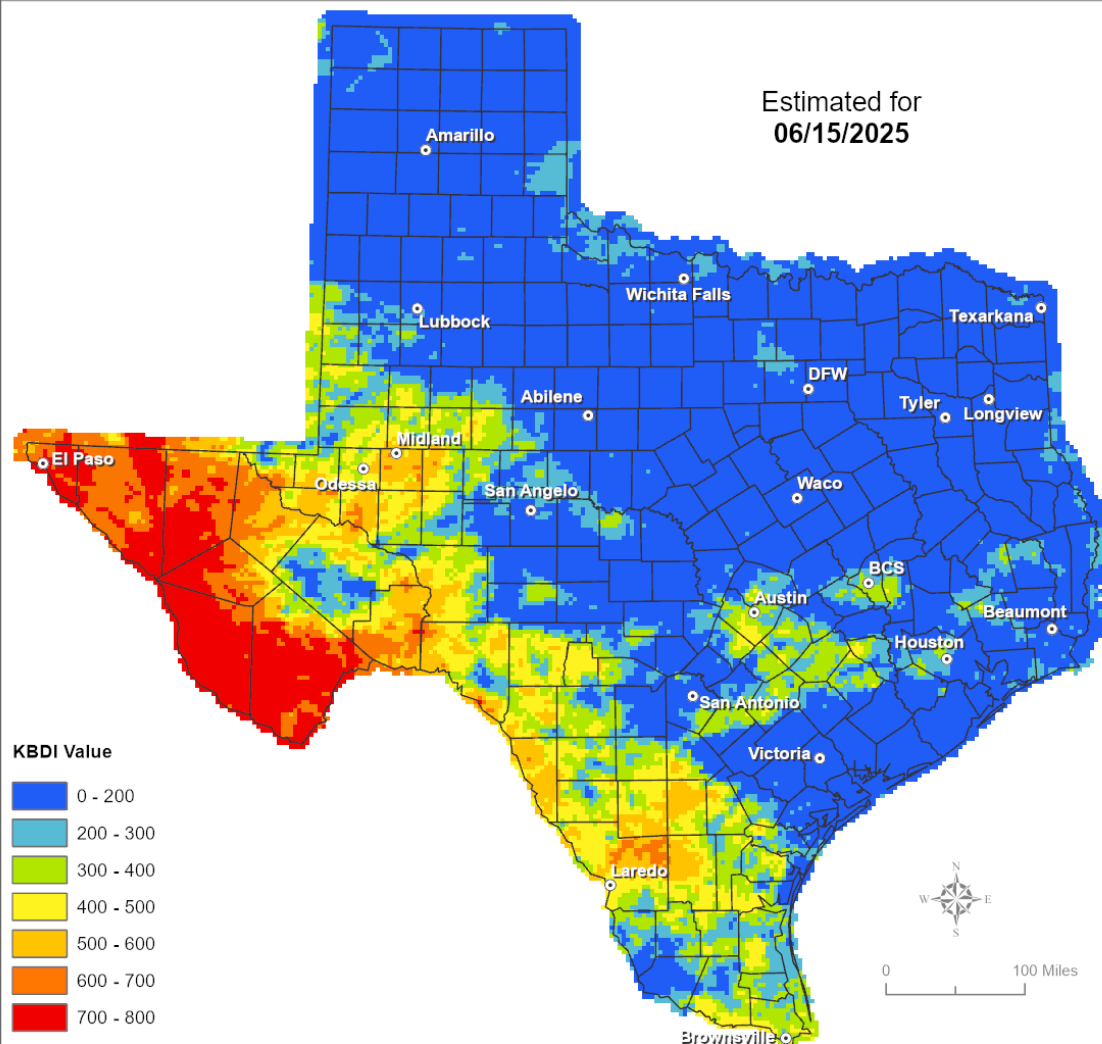
RED FLAG WARNINGS: [www.weather.gov](http://www.weather.gov)  
Additional map formats available at <https://tfsweb.tamu.edu/Burnbans/>

# Keetch-Byram Drought Index

## Keetch-Byram Drought Index

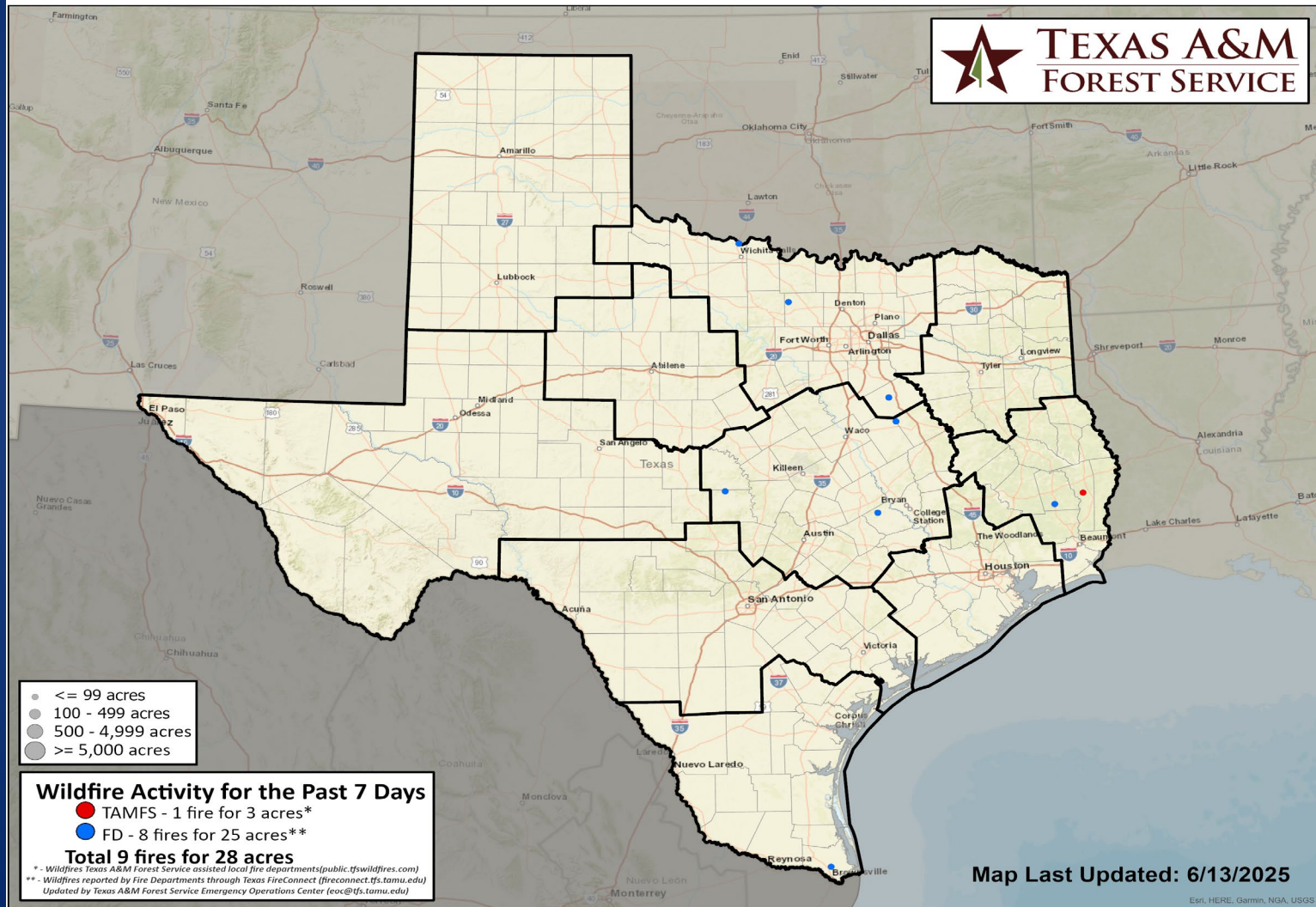
(4 km x 4 km resolution)

Estimated for  
**06/15/2025**



# Fire Activity (\*Last 24 Hours)

Report of 342 (No Change) fires and 85,017 (No Change) acres have been burned this year. There are 68 (-1) counties with burn bans. The Keetch–Byram Drought Index list contains 25 (+2) counties with an average over 400.





# Training

DATES		TITLE	COURSE	LOCATION
06/16/25	06/20/25	NIMS ICS All-Hazards Safety Officer Course	L-954	Austin