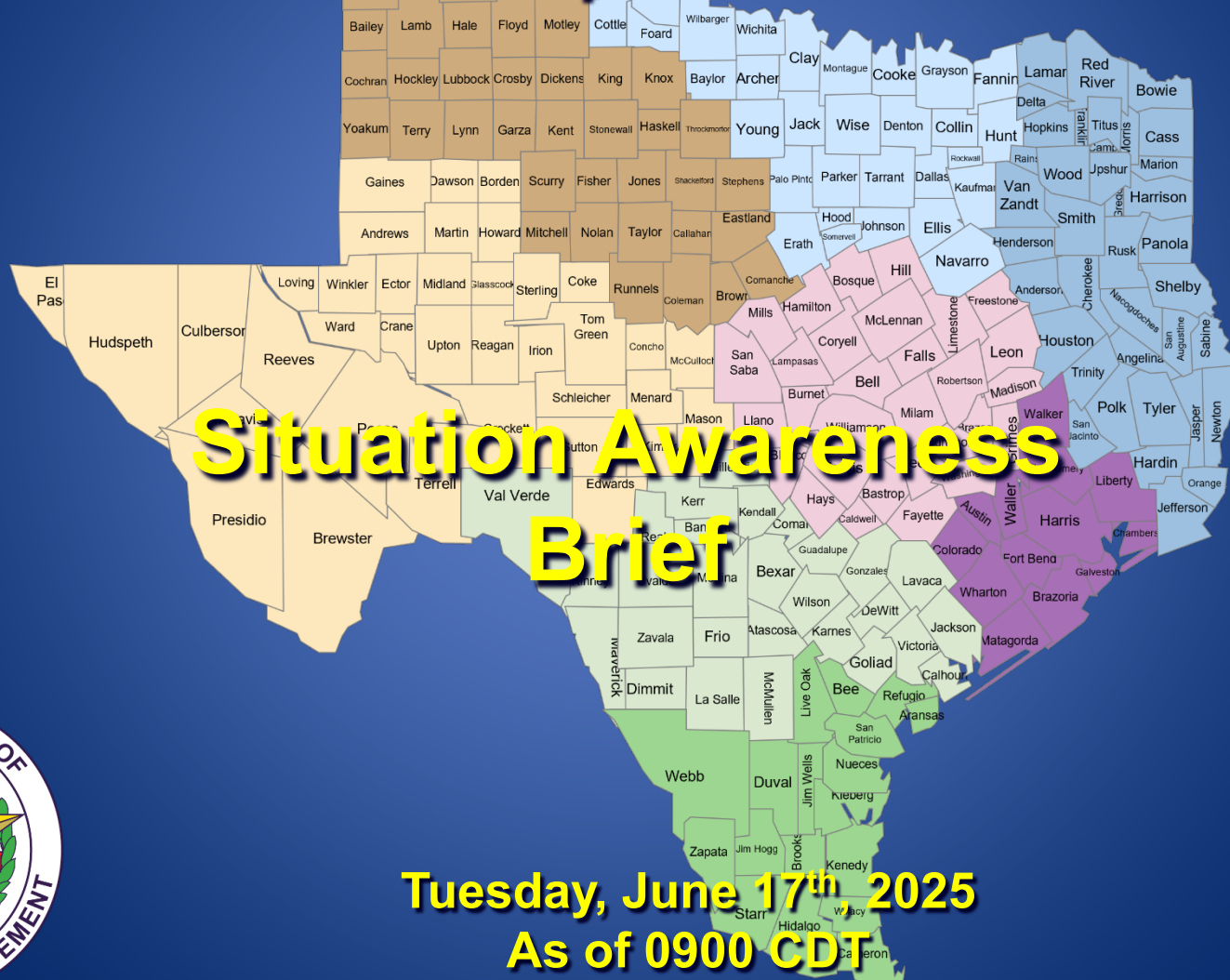


Texas Division of Emergency Management Texas State Operations Center



**Tuesday, June 17th 2025
As of 0900 CDT**

Tropical Weather Awareness



Seven-Day Graphical Tropical Weather Outlook

National Hurricane Center Miami, Florida



www.hurricanes.gov

No Disturbances

Tropical cyclone activity is not expected during the next 7 days.

07:20 AM EDT
Tue Jun 17 2025
100W 90W 80W 70W 60W 50W 40W 30W 20W

Current Disturbances and Seven-Day Cyclone Formation Chance: < 40% 40-60% > 60%
Tropical or Sub-Tropical Cyclone: Depression Storm Hurricane
 Post-Tropical Cyclone or Remnants

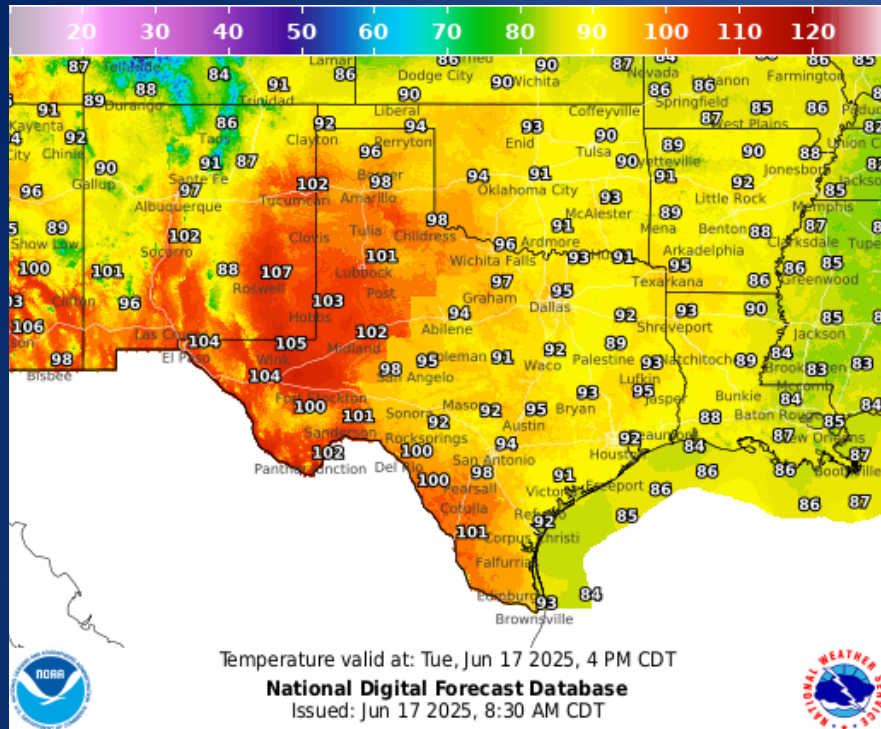
Incidents Reported to the State Operations Center (last 24 hours)

DATE	SUBJECT	LOCATION
06/16/25	Initial Report of a Boil Water Notice	Montague County
06/16/25	Final Report of the Road Closure (Old San Antonio Road) at the Navasota River	Leon, Madison, and Robertson Counties
06/16/25	Update Report of a Train Derailment	Ellis County
06/16/25	Update Report #2 of Flooding	Jackson County
06/16/25	Initial Report of a Road Closure (US-84)	Freestone County
06/16/25	Final Report of the Tank Fire	Harris County
06/16/25	Final Report of a Road Closure (US-84)	Freestone County

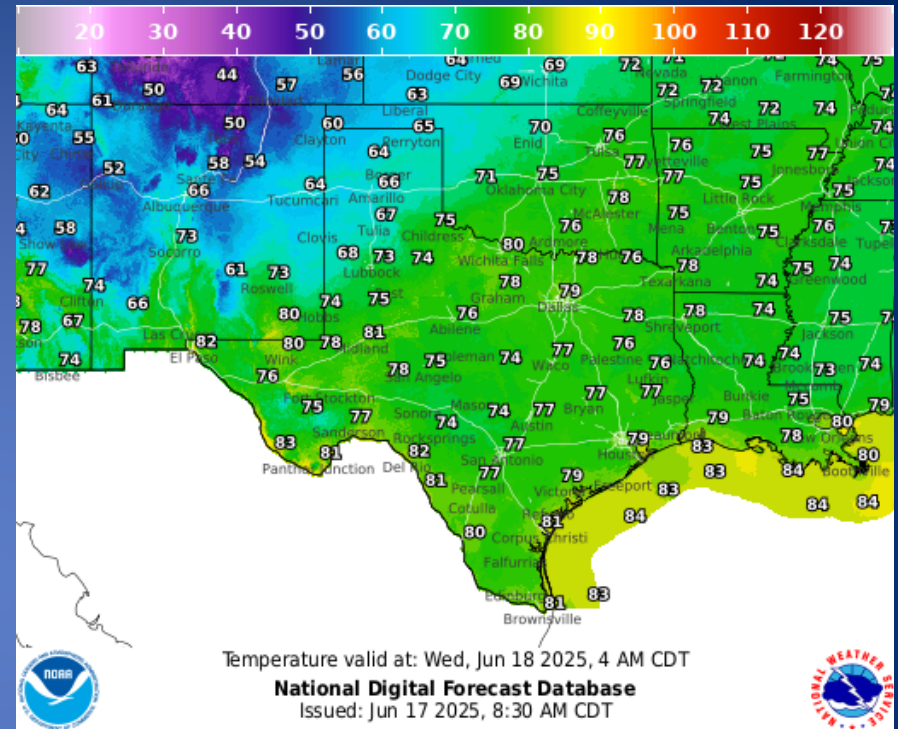
Informational Products Distributed by the State Operations Center

DATE	SUBJECT
06/16/25	NWS Midland/Odessa: Weekly Weather Hazards Briefing June 16th-22nd
06/16/25	Texas A&M Forest Service: Texas Fire Potential Update
06/17/25	Daily NWS Threat Brief for FEMA Region 6

Weather Forecast

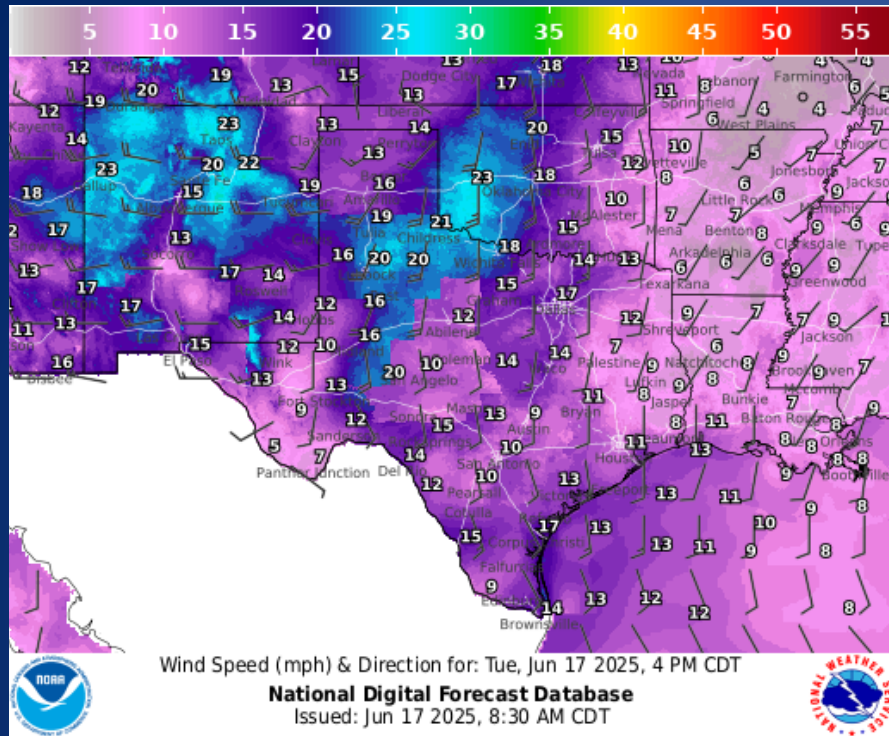


Highs

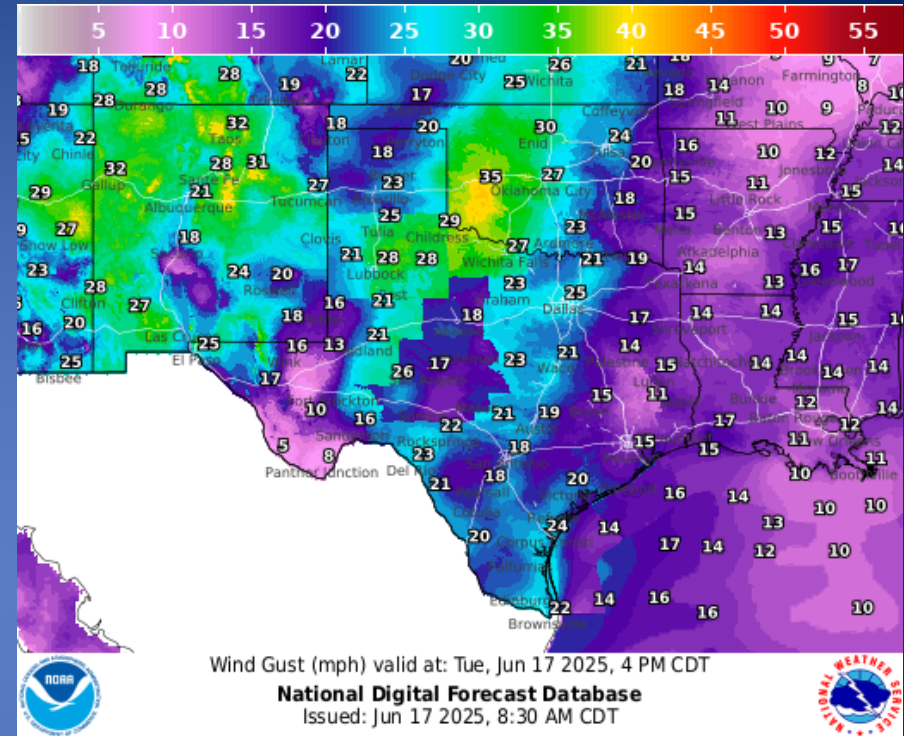


Lows

Weather Forecast

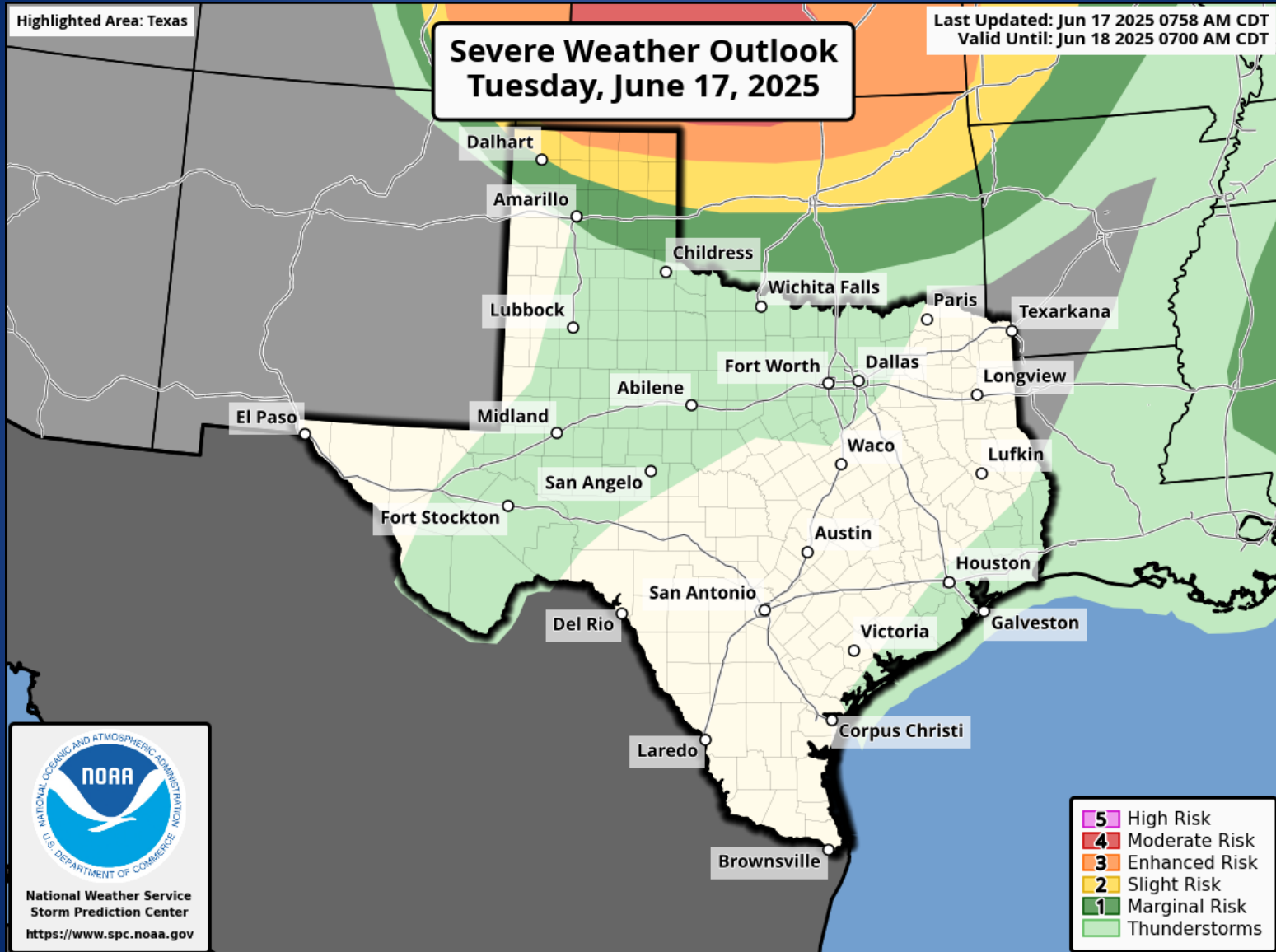


Wind Speeds



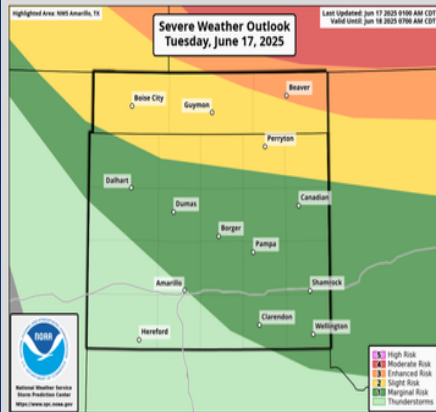
Gusts

Hazardous Weather



Hazardous Weather

Severe Storm Chances Today into Tonight



Potential Hazards



**Ping Pong Ball
(1.50")**



75 mph



Very Low

Timing

Late afternoon into late evening.



Be Prepared!

Stay up to date with
forecast updates



National Weather Service Amarillo

Follow Us: @NWSAmarillo  

Updated: Tue Jun 17, 2025 1:26 AM

There is a slight chance for severe thunderstorms in the central to southeastern Texas Panhandle this afternoon with a chance for severe thunderstorms across the Oklahoma and far northern Texas Panhandle going into this evening. The main threats will be damaging winds and large hail up to ping pong ball size.

NOAA Weather Radio Outage

weather.gov/Lubbock

NOAA Weather Radio

Transmitters: Dickens, Childress, Lubbock, Plainview, and Summerfield


Outage Duration

June 16th - June 19th



The NOAA Weather Radios serving the Lubbock area are currently off the air due to an equipment upgrade.

Thank you for your patience.



NATIONAL WEATHER SERVICE LUBBOCK, TX

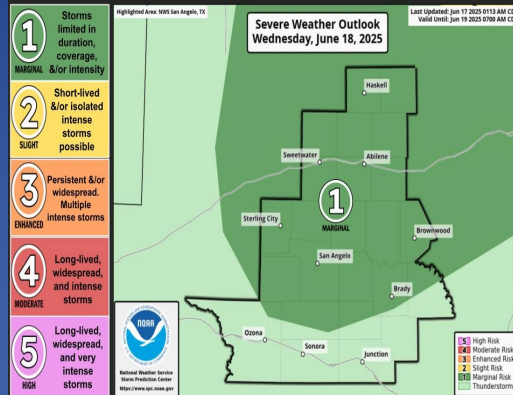
Follow: X @NWSLubbock

Due to a required system upgrade at NWS Lubbock, beginning today and lasting through Thursday, June 19th, our NOAA Weather Radio Transmitters will be offline and unavailable. Visit our website for information on potential hazardous weather info this week.

Hazardous Weather

Wednesday Evening Severe Weather Outlook

Highest Local Risk: **Marginal** (Risk Level 1 out of 5)



i A minor disturbance aloft may be just enough support to kick off a late evening thunderstorm Wednesday into early Thursday morning. The best chances (20% chance) for thunderstorms is across the Big Country. The thunderstorm coverage looks to be rather low.

⌚ 7 PM through 2 AM.

Potential Hazards:



Large hail
(1" Diameter)



Damaging Winds
(60 mph)



Lightning



National Weather Service - San Angelo
weather.gov/SJT

Updated: Tue Jun 17, 2025 2:09 AM

A minor disturbance aloft may be just enough support to kick off a late evening thunderstorm Wednesday into early Thursday morning. The best chances (20% chance) for thunderstorms is across the Big Country. The thunderstorm coverage looks to be rather low.

Weather Advisory/Statement/Watch/Warning Issued

DATE	WARNING TYPE	LOCATION
06/16/25	Flood Warning	Brazos, Calhoun, Denton, Gregg, Grimes, Harrison, Henderson, Leon, Frankling, Madison, Morris, Navarro, Titus, Refugio, Robertson, Rusk, and Victoria Counties
06/16/25	Flash Flood Warning	Jefferson, Kleberg, Nueces, Orange, and Wood Counties
06/16/25	Flood Advisory	Brazoria, Cameron, Fort Bend, Harris, Hidalgo, Jim Hogg, Kenedy, Kleberg, Nueces, Starr, Waller, Willacy, and Zapata Counties
06/16/25	Special Weather Statement	Brooks, Cameron, Fort Bend, Hardin, Harris, Hidalgo, Jefferson, Kenedy, Orange, Tyler, and Willacy Counties
06/16/25	Heat Advisory	Andrews, Armstrong, Brewster, Crane, Culberson, Dawson, Ector, El Paso, Gaines, Hudspeth, Jeff Davis, Loving, Martin, Midland, Pecos, Presidio, Randall, Reeves, Terrell, Ward, and Winkler Counties
06/16/25	Airport Weather Warning	Cameron County
06/16/25	Special Marine Warning	Kleberg County
06/16/25	Severe Thunderstorm Warning	Hardin County

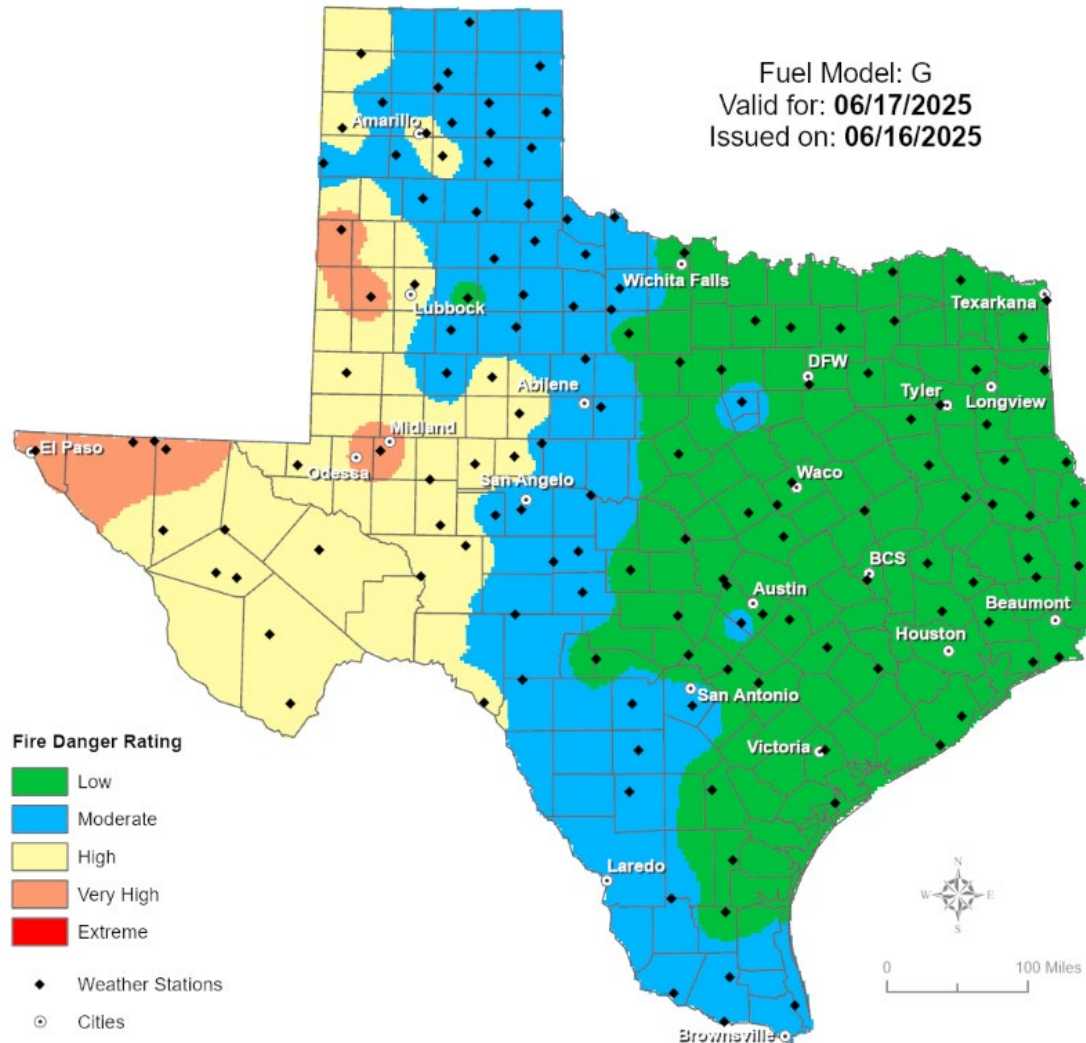
Weather Advisory/Statement/Watch/Warning Issued

DATE	WARNING TYPE	LOCATION
06/17/25	Special Weather Statement	Bee, Duval, Jim Wells, Live Oak, and McMullen Counties.
06/17/25	Flood Warning	Anderson, Angelina, Calhoun, Freestone, Harrison, Henderson, Houston, Gregg, Jasper, Leon, Madison, Navarro, Refugio, Trinity, Tyler, Victoria, Walker, and Wise Counties

Fire Danger Forecast

Forecast Fire Danger

Fuel Model: G
Valid for: **06/17/2025**
Issued on: **06/16/2025**



Burn Ban

OUTDOOR BURN BANS

June 17, 2025

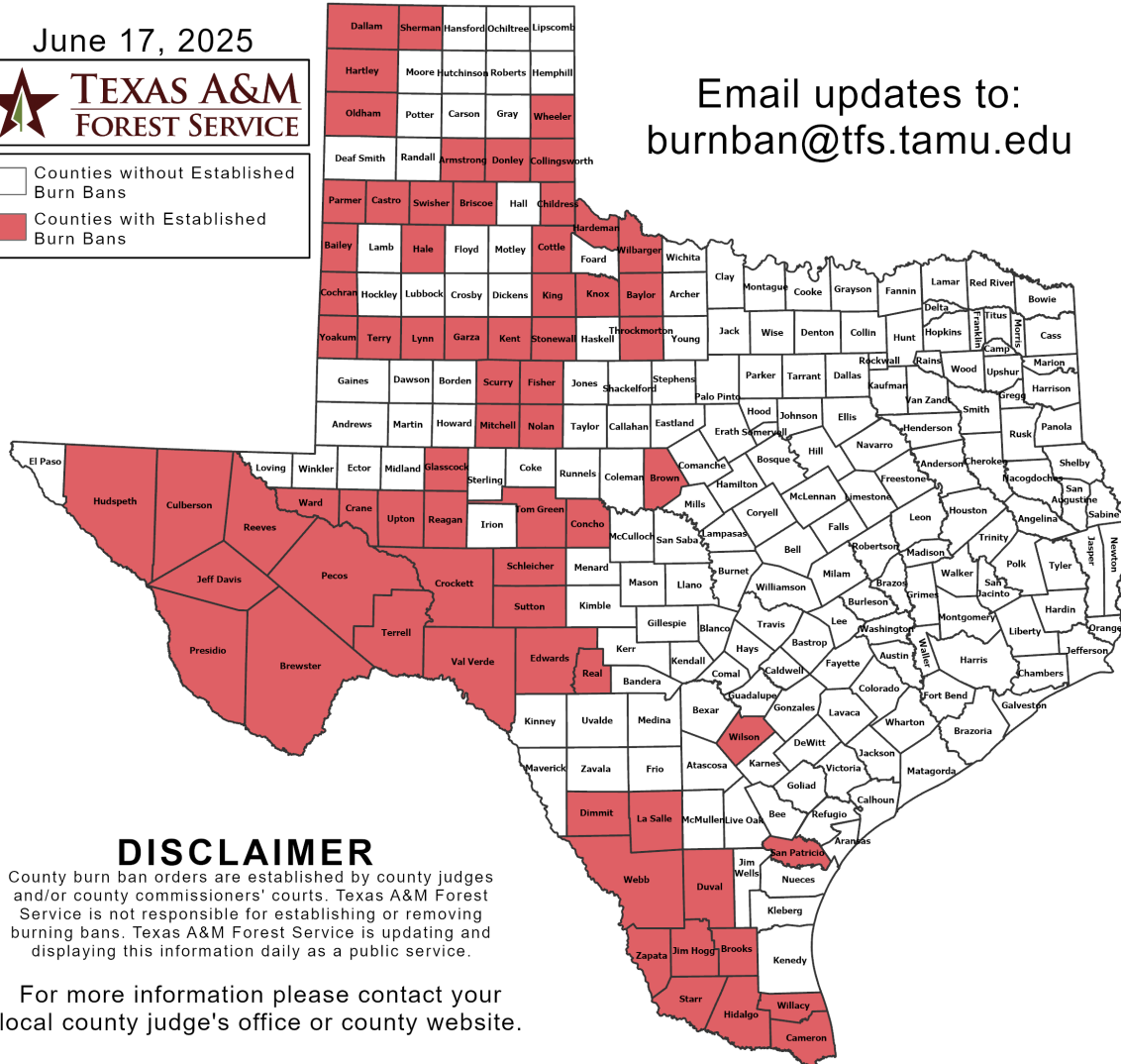


□ Counties without Established Burn Bans
■ Counties with Established Burn Bans

Email updates to:
burnban@tfs.tamu.edu

Counties with Burn Bans: 68

Armstrong	Garza	San Patricio
Bailey	Glasscock	Schleicher
Baylor	Hale	Scurry
Brewster	Hardeman	Sherman
Briscoe	Hartley	Starr
Brooks	Hidalgo	Stonewall
Brown	Hudspeth	Sutton
Cameron	Jeff Davis	Swisher
Castro	Jim Hogg	Terrell
Childress	Kent	Terry
Cochran	King	Throckmorton
Collingsworth	Knox	Tom Green
Concho	La Salle	Upton
Cottle	Lynn	Val Verde
Crane	Mitchell	Ward
Crockett	Nolan	Webb
Culberson	Oldham	Wheeler
Dallam	Parmer	Wilbarger
Dimmit	Pecos	Willacy
Donley	Presidio	Wilson
Duval	Reagan	Yoakum
Edwards	Real	Zapata
Fisher	Reeves	



DISCLAIMER

County burn ban orders are established by county judges and/or county commissioners' courts. Texas A&M Forest Service is not responsible for establishing or removing burning bans. Texas A&M Forest Service is updating and displaying this information daily as a public service.

For more information please contact your local county judge's office or county website.

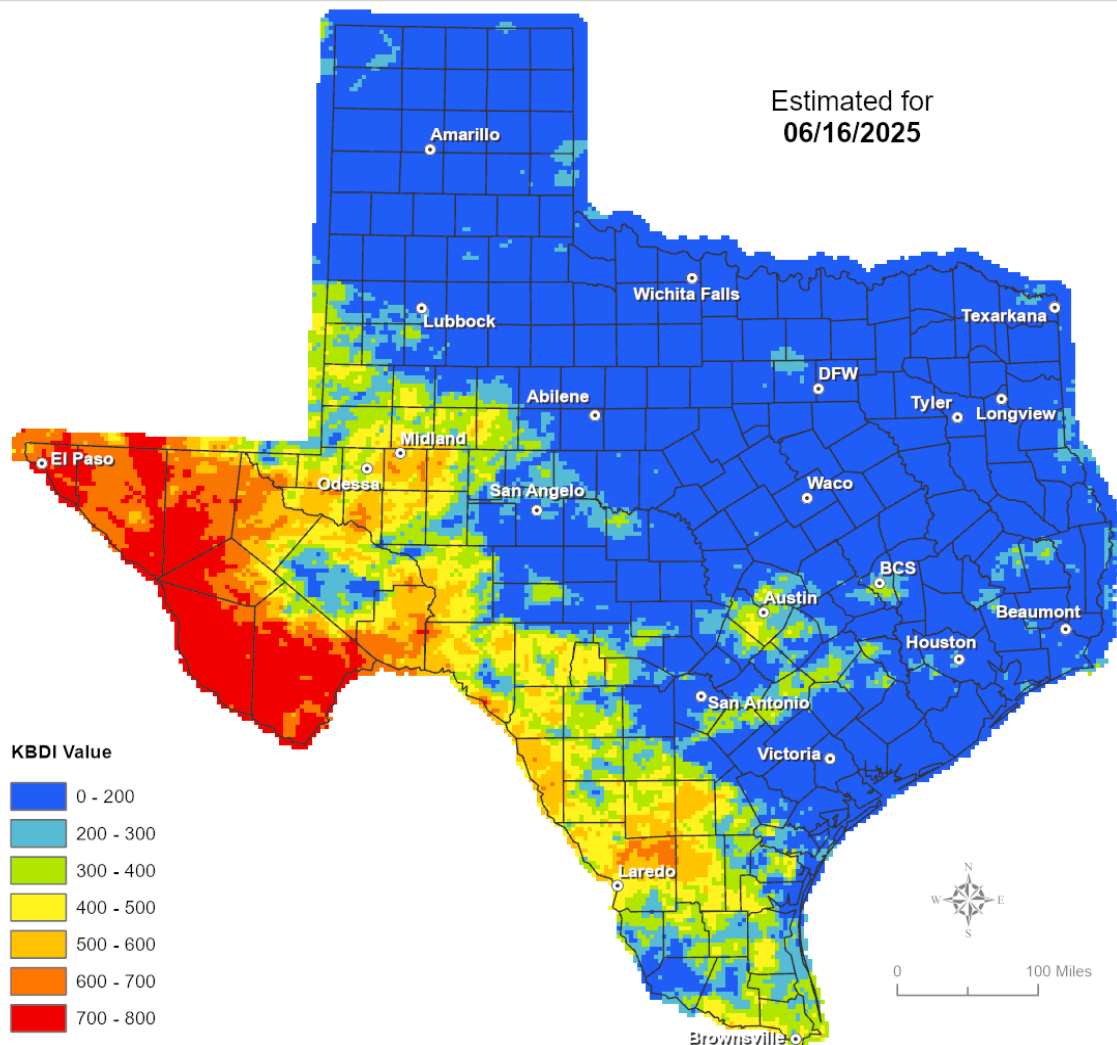
RED FLAG WARNINGS: www.weather.gov
Additional map formats available at <https://tfsweb.tamu.edu/Burnbans/>

Keetch-Byram Drought Index

Keetch-Byram Drought Index

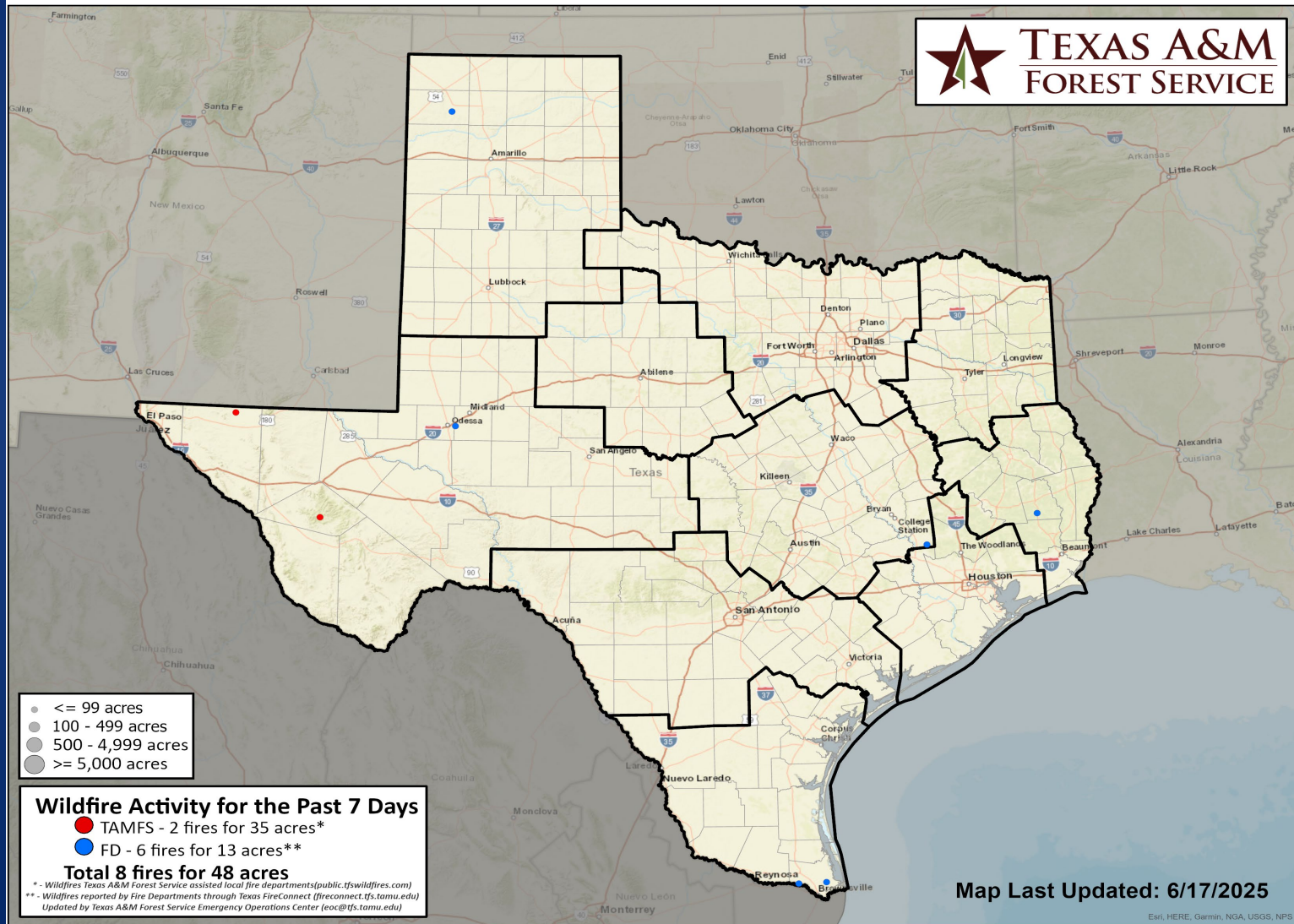
(4 km x 4 km resolution)

Estimated for
06/16/2025



Fire Activity (*Last 24 Hours)

Report of 342 (No Change) fires and 85,017 (No Change) acres have been burned this year. There are 68 (-1) counties with burn bans. The Keetch–Byram Drought Index list contains 27 (+2) counties with an average over 400.



Training

DATES		TITLE	COURSE	LOCATION
06/16/25	06/20/25	NIMS ICS All-Hazards Safety Officer Course	L-954	Austin
06/17/25	06/17/25	Emergency Operations Center Incident Command System Interface	G-191	Richmond
06/17/25	06/18/25	Sport and Special Event Staff Training and Development	MGT-304	Fort Worth
06/17/25	06/17/25	Emergency Tracking Network (ETN) Mobile v2 WebEOC Application	T-ETN200	Kerrville
06/17/25	06/17/25	EMS Workshop Day 1 (HSI CPR)	T-INT601	Edinburg
06/17/25	06/17/25	EMS Workshop Day 1 (Stop the Bleed)	T-INT602	Edinburg
06/17/25	06/17/25	EMS Workshop Day 1 (Documents and Recertification) Certified Personnel Only	T-INT603	Edinburg
06/17/25	06/18/25	Texas Emergency Management Response to Recovery Phase Two	T-PUB252	El Paso

Statewide Significant Events

DATES		LOCATION	EVENT
06/17/25	06/17/25	Arlington	LB: 2025 Texas Rangers Game 37