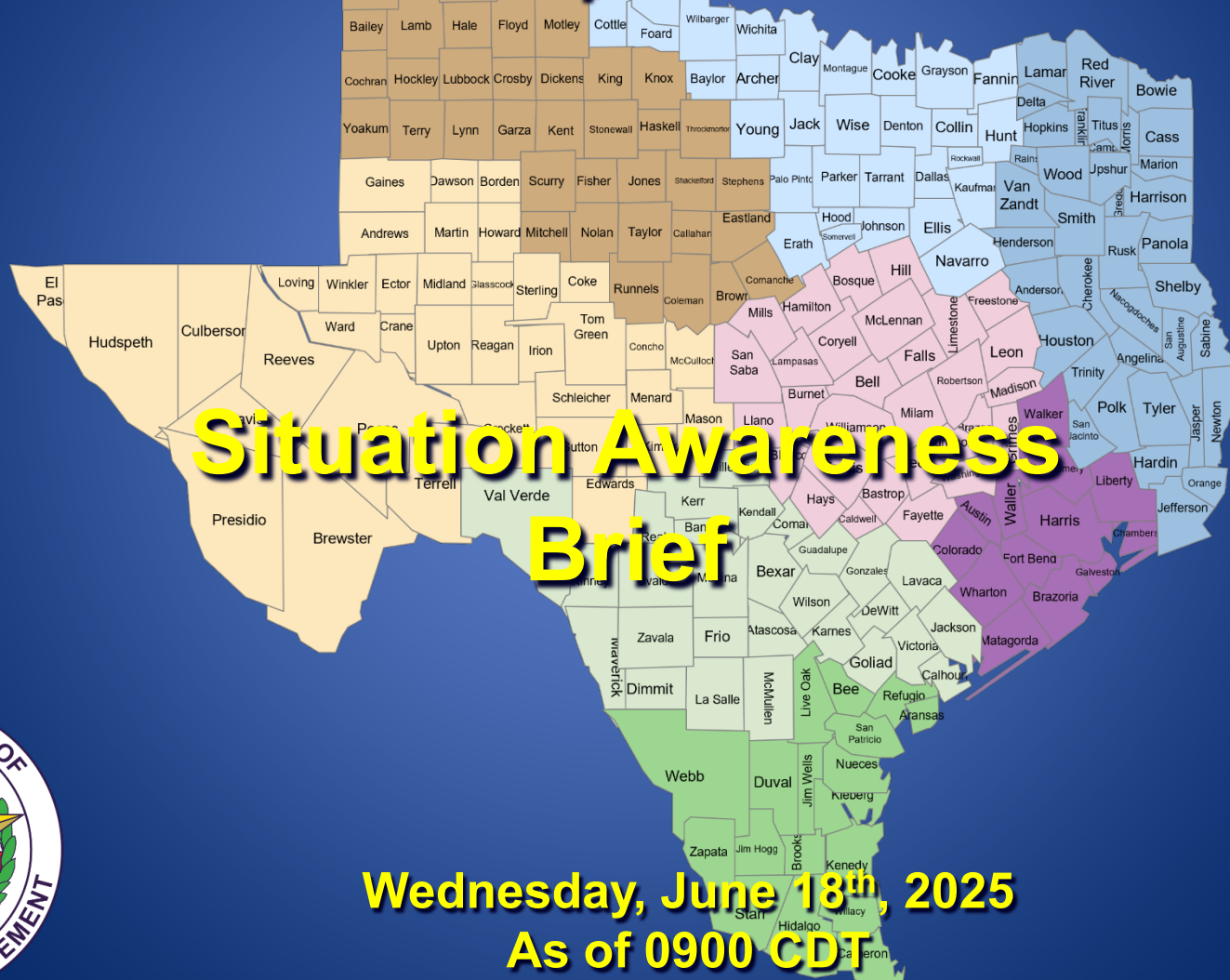


Texas Division of Emergency Management Texas State Operations Center



**Wednesday, June 18th, 2025
As of 0900 CDT**

Tropical Weather Awareness



Seven-Day Graphical Tropical Weather Outlook

National Hurricane Center Miami, Florida



www.hurricanes.gov

No Disturbances

Tropical cyclone activity is not expected during the next 7 days.

07:22 AM EDT
Wed Jun 18 2025

Current Disturbances and Seven-Day Cyclone Formation Chance: < 40% 40-60% > 60%
Tropical or Sub-Tropical Cyclone: Depression Storm Hurricane
 Post-Tropical Cyclone or Remnants

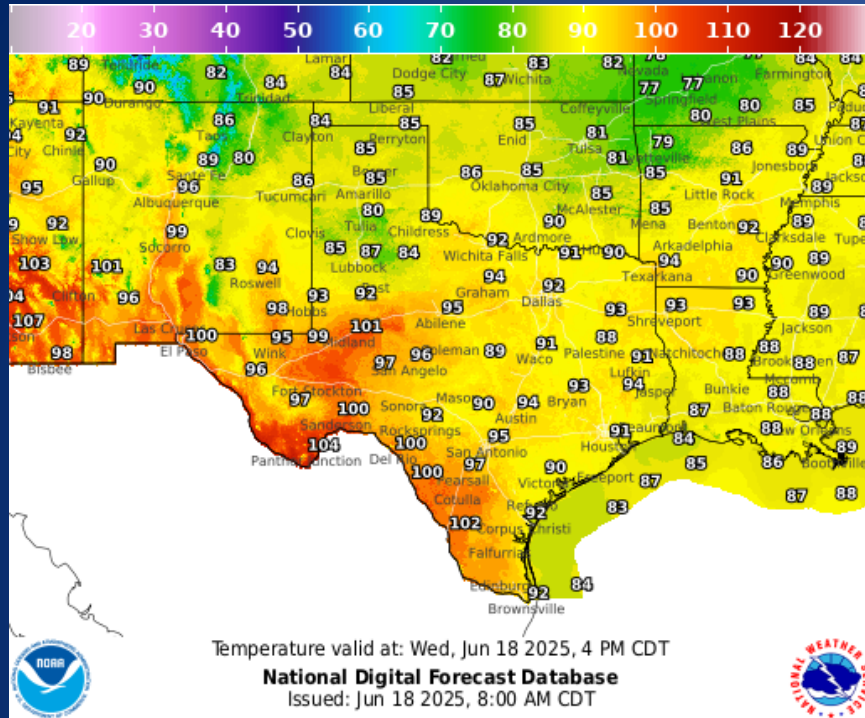
Incidents Reported to the State Operations Center (last 24 hours)

DATE	SUBJECT	LOCATION
06/17/25	Final Report of Road Closures due to Flash Flooding	Atascosa County
06/17/25	Final Report of a Road Closure	Wilson County
06/17/25	Initial Report of a Road Closure (US-59)	Goliad County
06/17/25	Update Report of a Road Closure (US-59)	Goliad County
06/17/25	Initial Report of a Road Closure (IH-35)	Atascosa County
06/17/25	Final Report of Localized Flood Damage	Calhoun County
06/17/25	Final Report of Flooding	Jackson County
06/17/25	Final Report of a Road Closure (US-59)	Goliad County

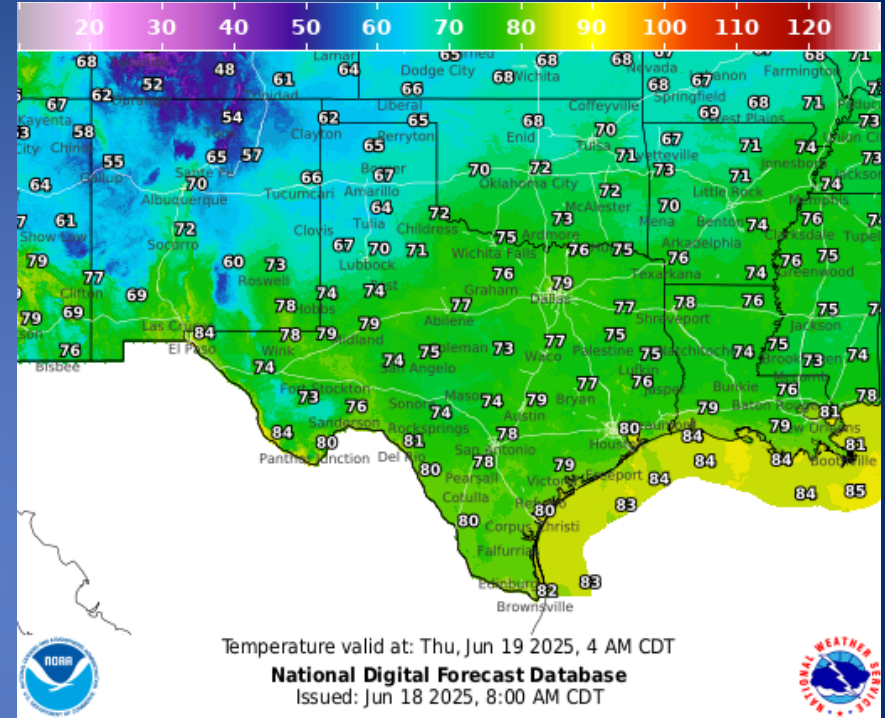
Informational Products Distributed by the State Operations Center

DATE	SUBJECT
06/17/25	NWS Amarillo: Weather Briefing
06/17/25	National Special Events Data Call Kickoff Conference Call and SLTT Webinar Schedule
06/18/25	Daily NWS Threat Brief for FEMA Region 6

Weather Forecast

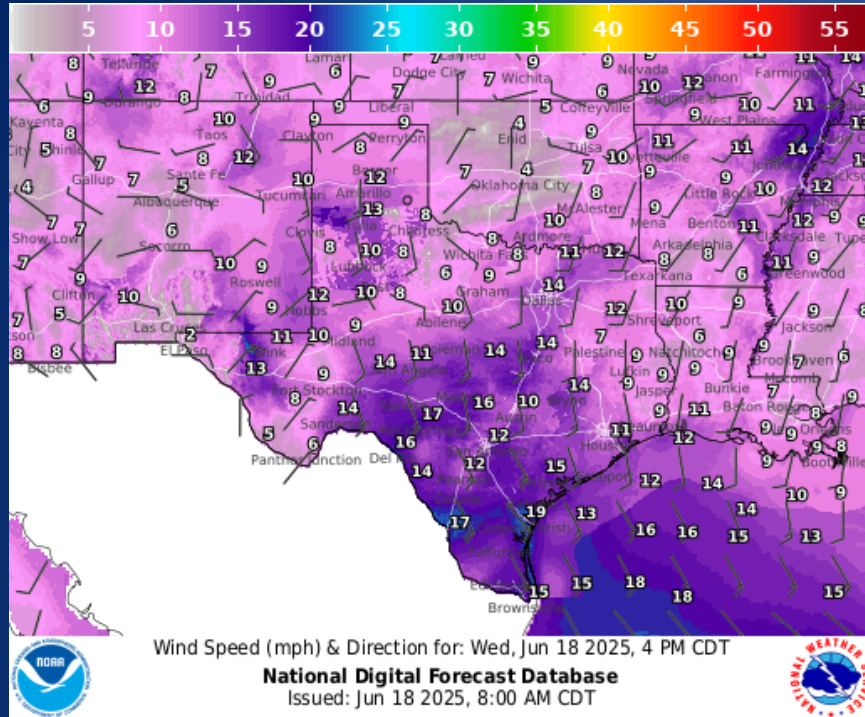


Highs

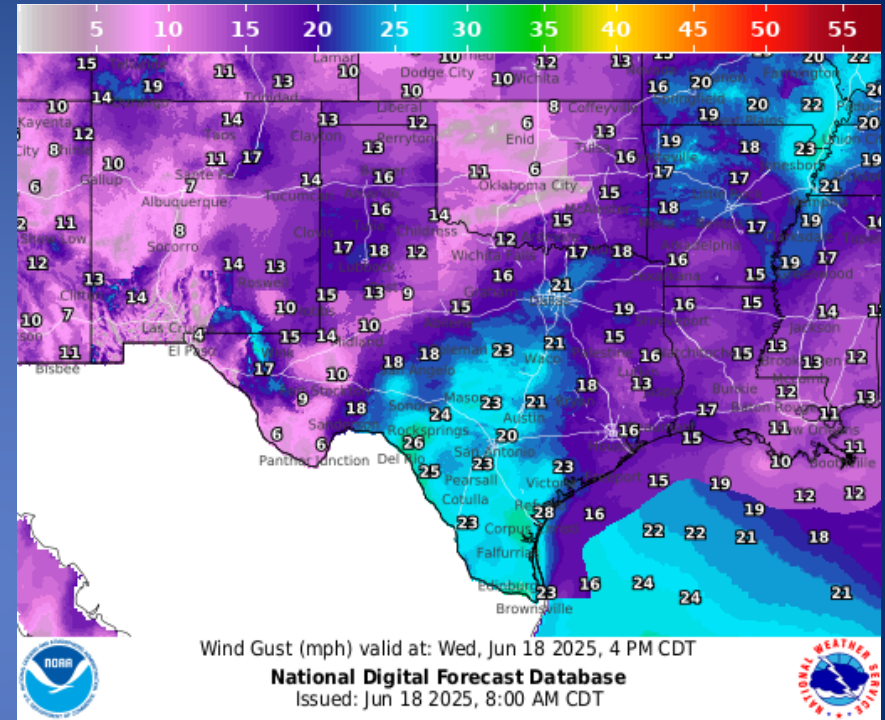


Lows

Weather Forecast

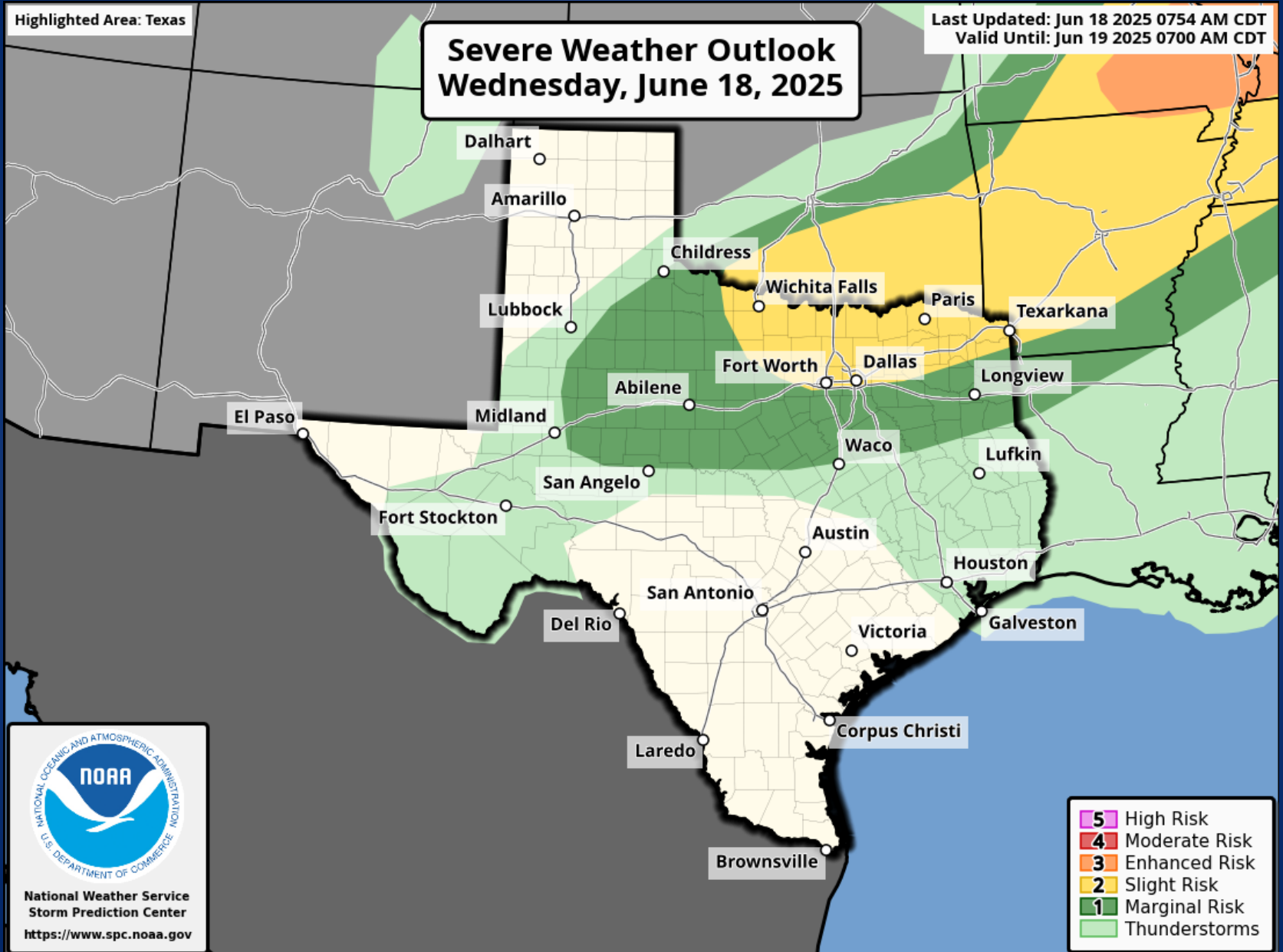


Wind Speeds



Gusts

Hazardous Weather



Hazardous Weather

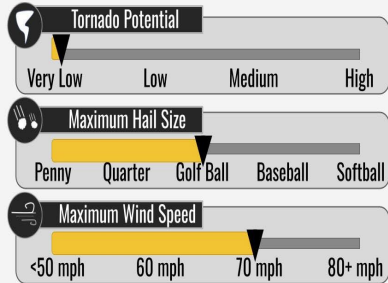
Severe Storm Risk: Wednesday

June 18, 2025
8:12 AM



Timing 12 PM to 11 PM Wednesday

Hazards



What to Do → Have multiple ways to receive warnings.
→ Have a severe weather safety plan ready.

National Weather Service | Norman, Oklahoma

@NWSNorman | weather.gov/norman

Strong to severe thunderstorms are possible Wednesday afternoon through the evening, posing a risk for damaging wind gusts and large hail.

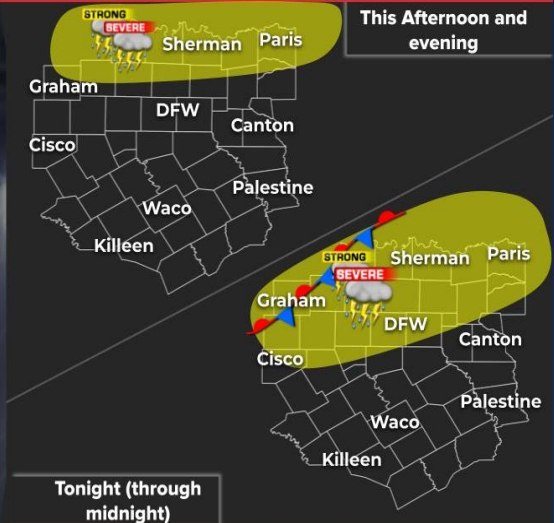
Potential for Storms: Wednesday

weather.gov/FWD
Issued Wed Jun 18, 2025 6:41 AM

A few storms may develop this afternoon & evening mainly along the Red River.

A slow moving cold front will bring another chance of storms tonight.

Hazards:



NATIONAL WEATHER SERVICE FORT WORTH TX
Follow: @NWSFortWorth

A few storms are expected to develop along the Red River this afternoon and push into portions of North Texas this evening as a cold front approaches from the north. Some may become strong to severe with hail and isolated damaging wind gusts as the main hazards. The best storm chances will be for areas generally along and north of I-20.

Hazardous Weather

Severe Weather Threat Today

Have Multiple Ways to Get Severe Weather Warnings
Latest info at weather.gov/shv

Level 2 of 5: Northern Half of the Four State Region



Today through this Evening



Highest Risk for Strong to Severe Storms
over Northeast TX, Southeast OK,
Southwest AR, and Northwest LA.

Potential Hazards:



- Damaging wind gusts of 60 + MPH
- Large hail of quarter size or larger

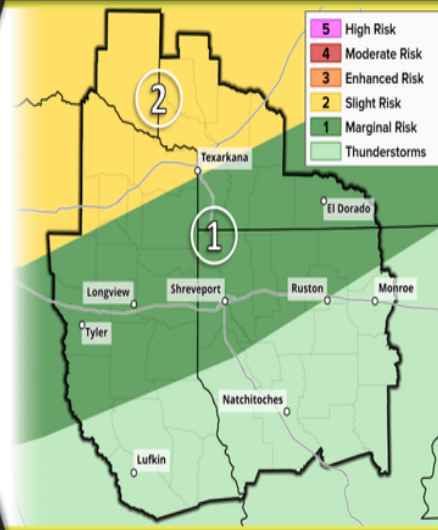


weather.gov/shv

National Weather Service - Shreveport, LA

Follow: @NWSShreveport

Updated: Wed Jun 18, 2025 4:30 AM



Moderate to Major Heat Risk

More info: www.wpc.ncep.noaa.gov/heatrisk

Wednesday, Jun 18 | Across South Texas

extreme

Major

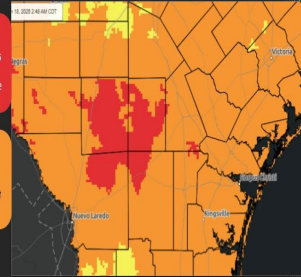
MAJOR risk of heat-related illness
for much of the population—
especially those without effective
cooling or hydration

Moderate

MODERATE risk of heat-related
illness for those sensitive to heat
without protective action

minor

little/none



Wednesday	High Temps	PM Heat Index	Low Temps
Corpus Christi	92°	105°	79°
Victoria	90°	102°	76°
Laredo	102°	108°	78°
Cotulla	102°	110°	79°
Freer	99°	109°	77°
Kingsville	94°	109°	78°
Beeville	94°	102°	77°



Stay
hydrated



Reduce time
outdoors between
10 am – 6 pm



Wear
light-weight,
light-colored
clothing



Check on elderly,
kids & pets

Updated: June 18, 2025



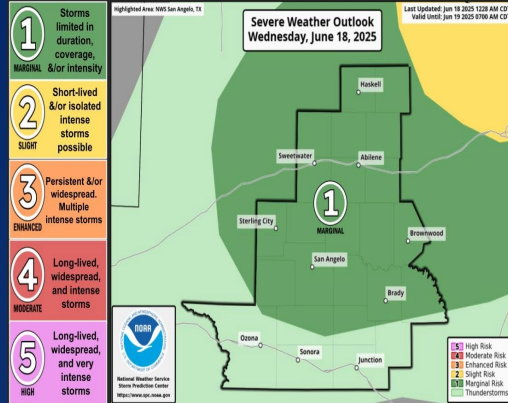
There is a 30-40% chance of severe thunderstorms later this afternoon, especially north of I-20. Otherwise, expect another warm pre-summer day with temperature maximums in the low-to-mid 90s under partly cloudy skies.

With mostly sunny skies by this afternoon, it'll sure feel hotter than earlier this week. The Heat Risk for today will be mostly a Moderate risk across Texas, with the Brush Country seeing periods of Major risk. Make sure to take plenty of breaks if spending time outdoors.

Hazardous Weather

This Evening's Severe Weather Outlook

Highest Local Risk: **Marginal** (Risk Level 1 out of 5)



i Isolated to scattered thunderstorms may develop in the Big Country this evening into early Thursday morning, with an isolated storm possible farther south. If storms can develop, they would have the potential to produce large hail (around quarter size) and winds 55-60 mph.

🕒 7 PM through 2 AM.

Potential Hazards:



Large hail
(1" Diameter)



Damaging Winds
(60 mph)



Lightning

  National Weather Service • San Angelo
weather.gov/SJT
Updated: Wed Jun 18, 2025 2:21 AM

Isolated to scattered thunderstorms may develop in the Big Country this evening into early Thursday morning, with an isolated storm possible farther south. If storms can develop, there would be a potential for large hail (around quarter size) and winds 55-60 mph.

NWS Midland/Odessa



What is Major HeatRisk?

extreme
3 - major
moderate
minor
little/none

**Major HeatRisk is the
3rd of 4 levels
of HeatRisk**

What it means:

- Major Risk of heat-related illnesses for much of the population - especially those without effective cooling or hydration.
- Little to no relief at night - air conditioning is necessary - fans and open windows at night will not be enough.

Actions to take:

- Drink plenty of water
- Wear lightweight, light-colored clothing
- Avoid outdoor activities during the warmest parts of the day
- Stay in an air conditioned location, especially during the day

weather.gov/midland
National Weather Service • Midland/Odessa
Updated: June 17, 2025

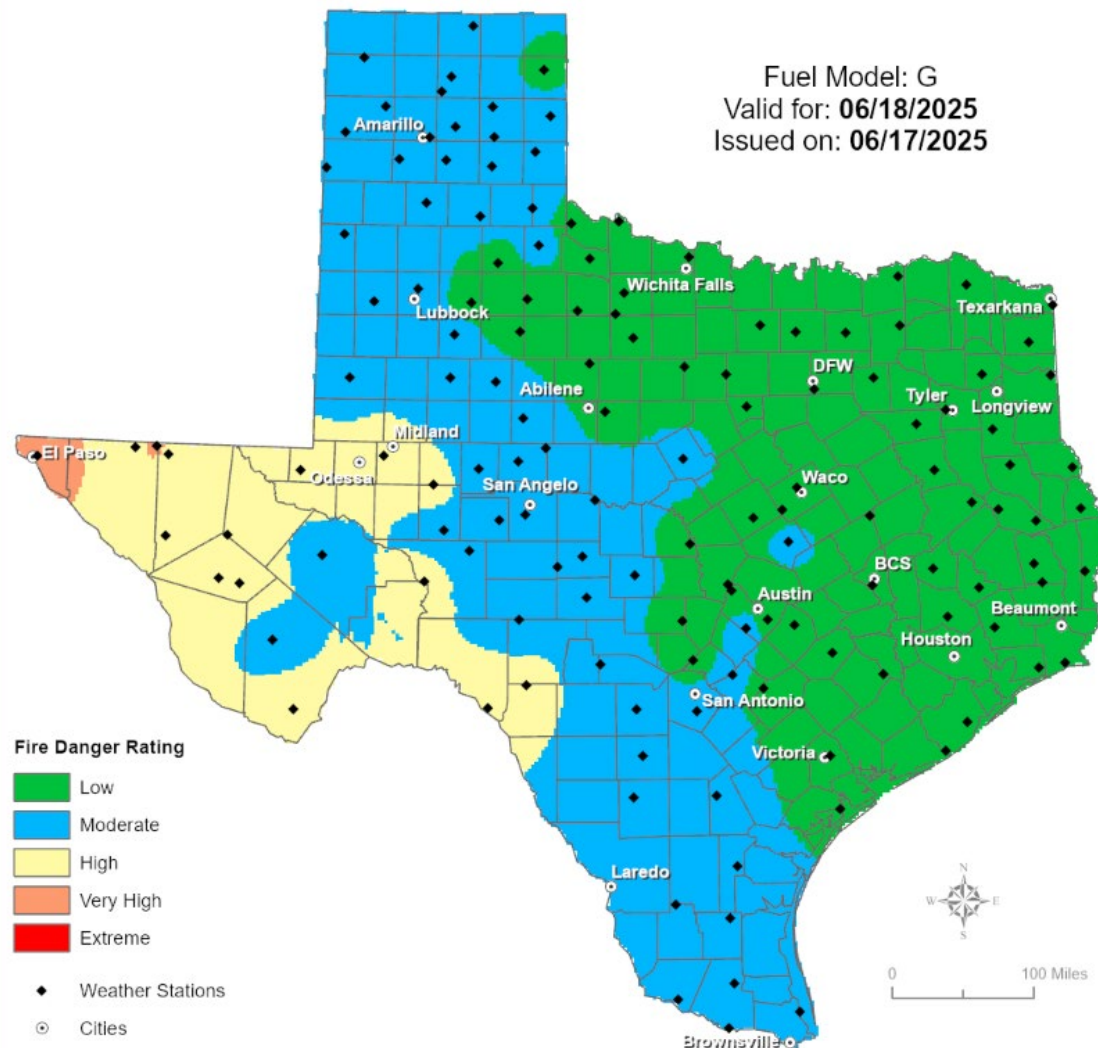
A Level 3 Heat Risk is forecast today for the Rio Grande basins and portions of southernmost and easternmost Permian Basin, as well as more urban areas in the Midland-Odessa area.

Weather Advisory/Statement/Watch/Warning Issued

DATE	WARNING TYPE	LOCATION
06/17/25	Flood Warning	Anderson, Angelina, Brazos, Calhoun, Cass, Delta, Franklin, Freestone, Gregg, Grimes, Harrison, Hopkins, Houston, Jasper, Leon, Madison, Marion, Morris, Refugio, Robertson, Titus, Trinity, Tyler, Victoria, Walker, and Wise Counties
06/17/25	Heat Advisory	Bailey, Brewster, Cochran, Hockley, Jeff Davis, Lamb, Lubbock, Lynn, Presidio, Terry, and Yoakum Counties
06/17/25	Tornado Watch	Hemphill, Lipscomb, Ochiltree, Roberts Counties
06/17/25	Severe Thunderstorm Watch	Briscoe, Childress, Cottle, Crosby, Dickens, Floyd, Foard, Garza, Hale, Hall, Hardeman, Hemphill, King, Lipscomb, Lubbock, Lynn, Motley, and Wilbarger Counties
06/17/25	Severe Thunderstorm Warning	Crosby, Dickens, Floyd, Garza, Hemphill, Hockley, Kent, King, Lipscomb, Lubbock, Lynn, Motley, Ochiltree, and Terry Counties
06/17/25	Flash Flood Warning	Crosby and Dickens Counties
06/18/25	Flood Warning	Anderson, Calhoun, Freestone, Gregg, Harrison, Leon, Refugio and Victoria Counties
06/18/25	Special Weather Statement	Garza, Kent, and Stonewall Counties

Fire Danger Forecast

Forecast Fire Danger



Burn Ban

OUTDOOR BURN BANS

June 18, 2025

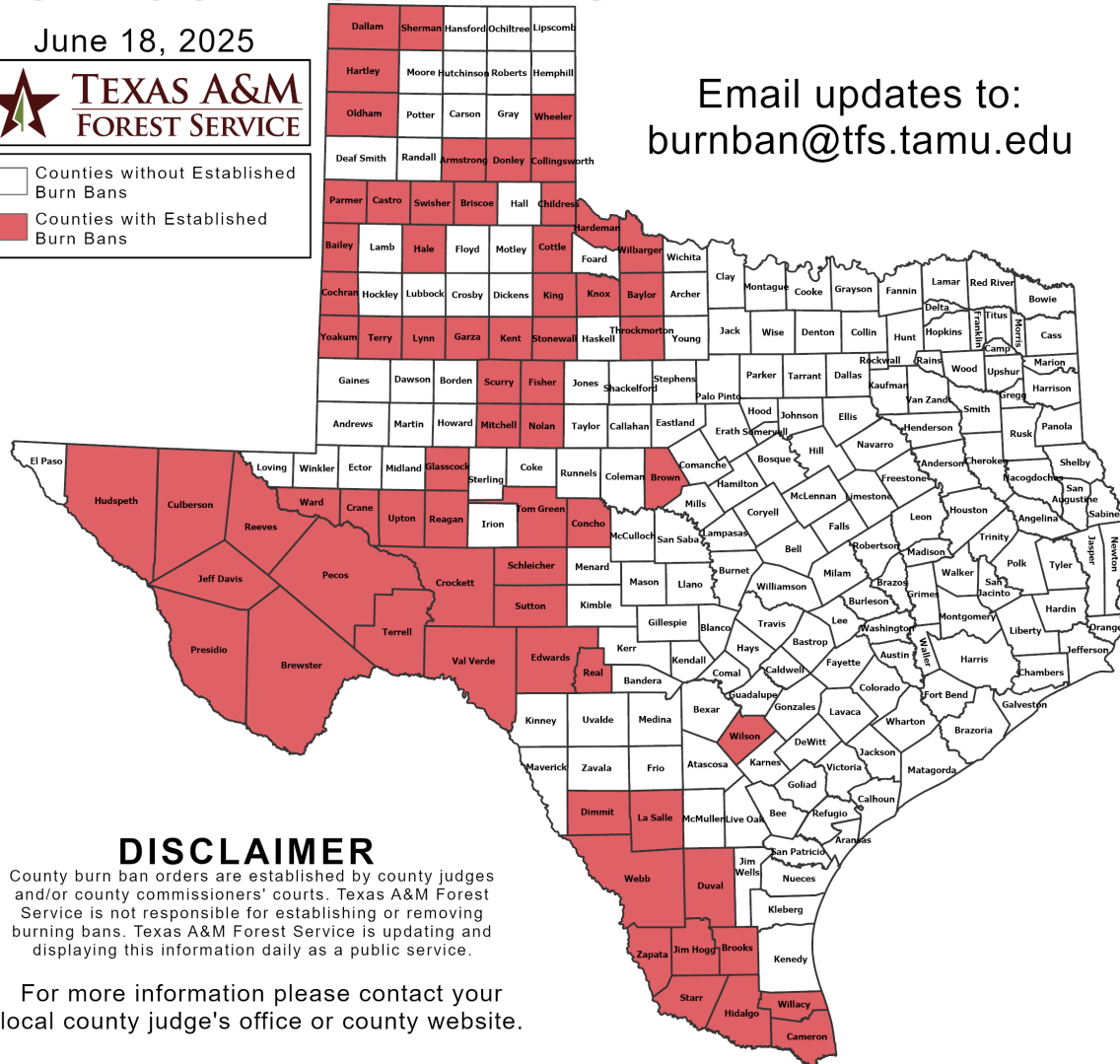


□ Counties without Established Burn Bans
■ Counties with Established Burn Bans

Email updates to:
burnban@tfs.tamu.edu

Counties with Burn Bans: 67

Armstrong	Garza	Schleicher
Bailey	Glasscock	Scurry
Baylor	Hale	Sherman
Brewster	Hardeman	Starr
Briscoe	Hartley	Stonewall
Brooks	Hidalgo	Sutton
Brown	Hudspeth	Swisher
Cameron	Jeff Davis	Terrell
Castro	Jim Hogg	Terry
Childress	Kent	Throckmorton
Cochran	King	Tom Green
Collingsworth	Knox	Upton
Concho	La Salle	Val Verde
Cottle	Lynn	Ward
Crane	Mitchell	Webb
Crockett	Nolan	Wheeler
Culberson	Oldham	Wilbarger
Dallam	Parmer	Willacy
Dimmit	Pecos	Willson
Donley	Presidio	Yoakum
Duval	Reagan	Zapata
Edwards	Real	
Fisher	Reeves	



DISCLAIMER

County burn ban orders are established by county judges and/or county commissioners' courts. Texas A&M Forest Service is not responsible for establishing or removing burning bans. Texas A&M Forest Service is updating and displaying this information daily as a public service.

For more information please contact your local county judge's office or county website.

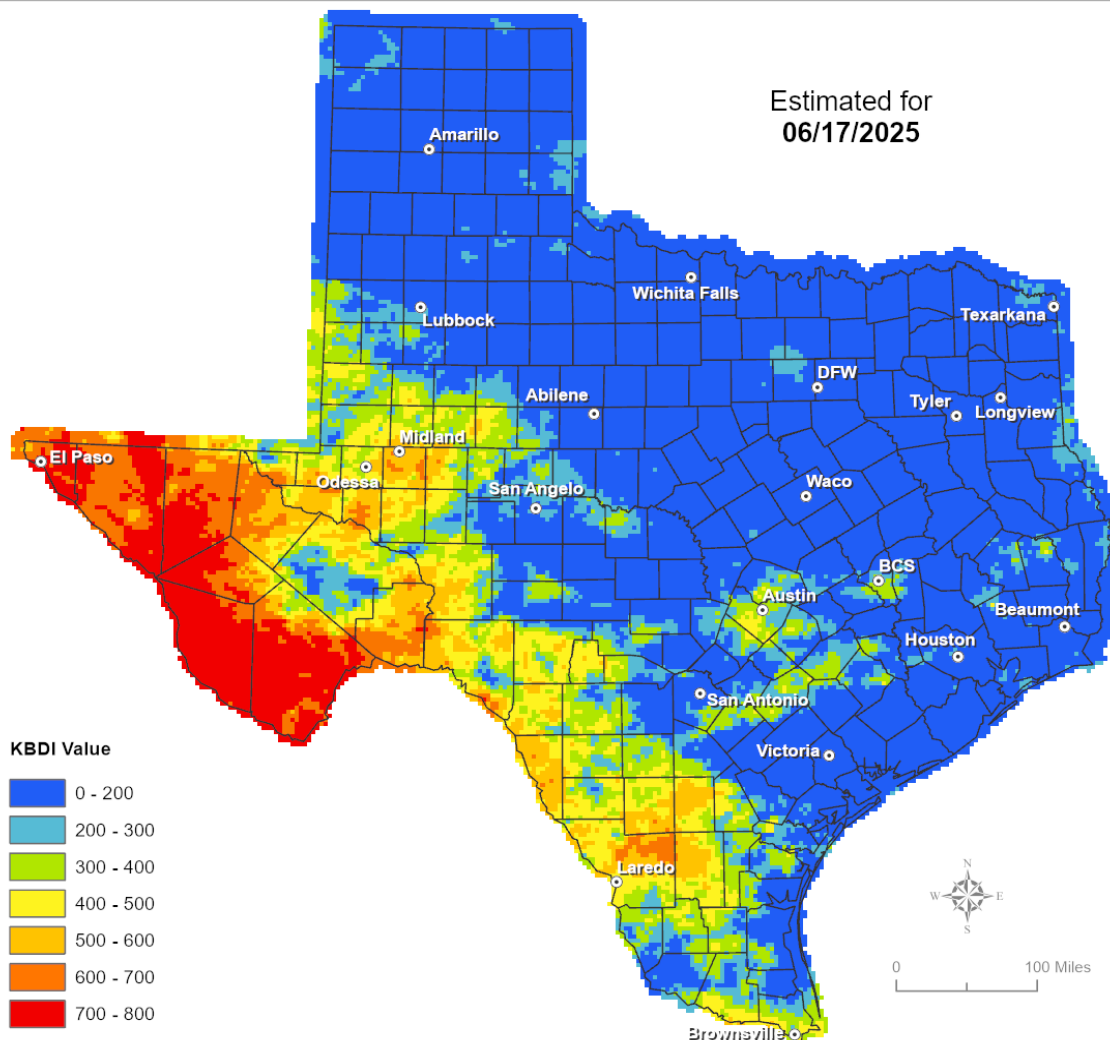
RED FLAG WARNINGS: www.weather.gov
Additional map formats available at <https://tfsweb.tamu.edu/Burnbans/>

Keetch-Byram Drought Index

Keetch-Byram Drought Index

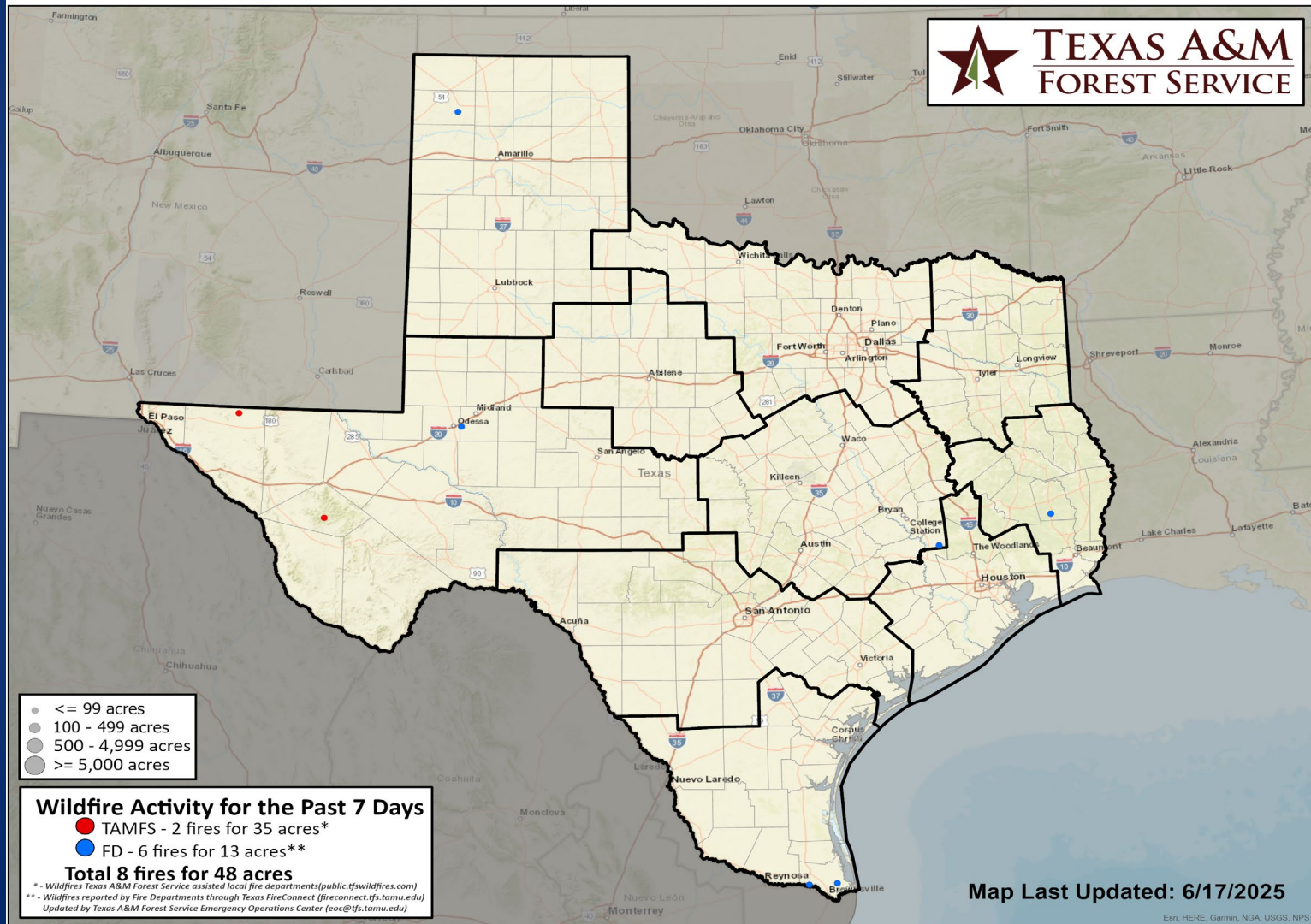
(4 km x 4 km resolution)

Estimated for
06/17/2025



Fire Activity (*Last 24 Hours)

Report of 344 (+2) fires and 85,052 (+35) acres have been burned this year. There are 67 (No Change) counties with burn bans. The Keetch–Byram Drought Index list contains 27 (No Change) counties with an average over 400.



Training

DATES		TITLE	COURSE	LOCATION
06/16/25	06/20/25	NIMS ICS All-Hazards Safety Officer Course	L-954	Austin
06/17/25	06/18/25	Sport and Special Event Staff Training and Development	MGT-304	Fort Worth
06/17/25	06/18/25	Texas Emergency Management Response to Recovery Phase Two	T-PUB252	El Paso
06/18/25	06/18/25	National Incident Management System Overview for Senior Officials	G-402	Friendswood
06/18/25	06/18/25	EMS Workshop Day 2 (EMS Skills)	T-INT604	Edinburg

Statewide Significant Events

DATES		LOCATION	EVENT
06/18/25	06/18/25	Arlington	CONCACAF Gold Cup 2025 - AT&T