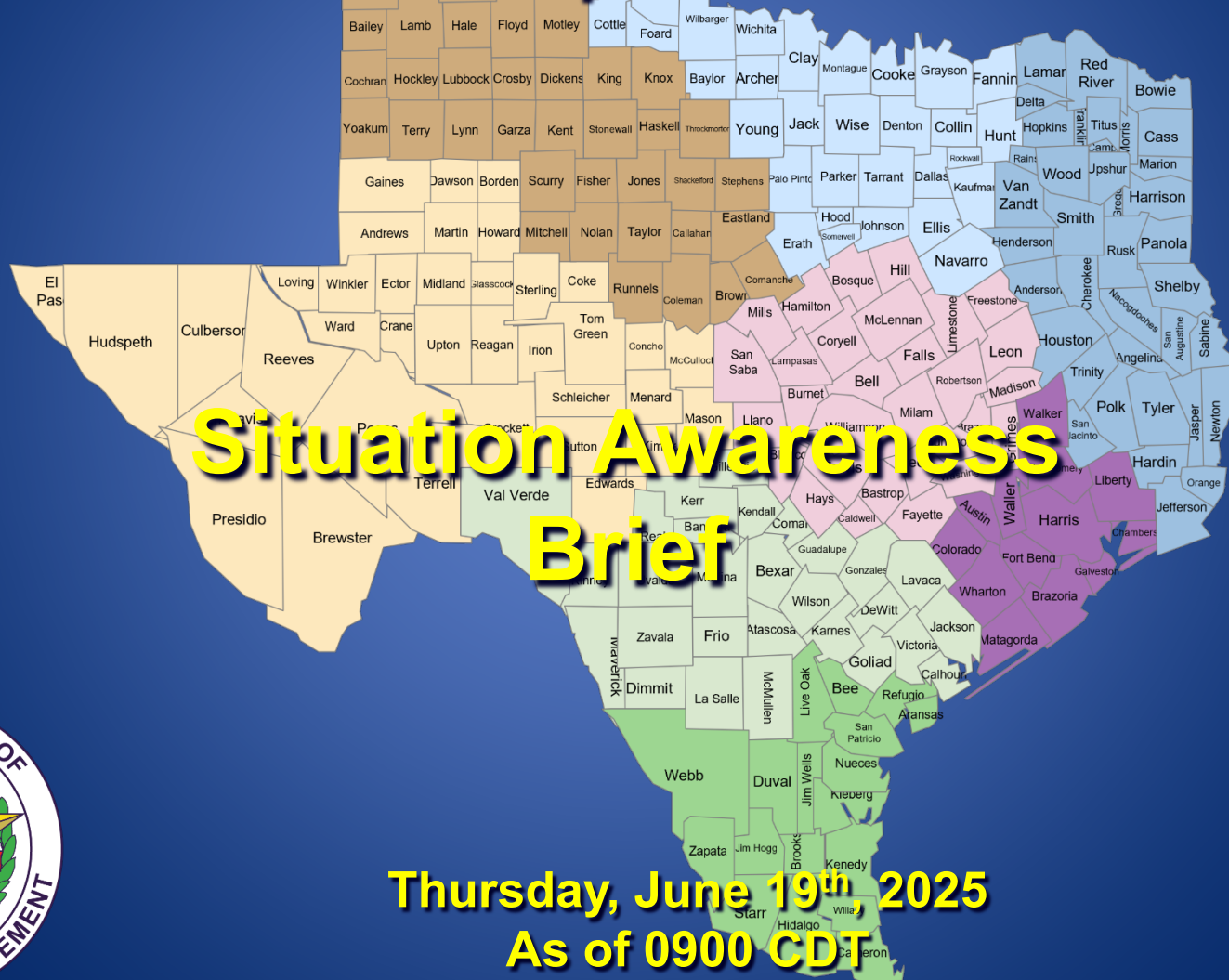


Texas Division of Emergency Management Texas State Operations Center



Thursday, June 19th 2025
As of 0900 CDT

Tropical Weather Awareness



Seven-Day Graphical Tropical Weather Outlook

National Hurricane Center Miami, Florida



www.hurricanes.gov

No Disturbances

Tropical cyclone activity is not expected during the next 7 days.

07:17 AM EDT
Thu Jun 19 2025

Current Disturbances and Seven-Day Cyclone Formation Chance: < 40% 40-60% > 60%
Tropical or Sub-Tropical Cyclone: Depression Storm Hurricane
 Post-Tropical Cyclone or Remnants

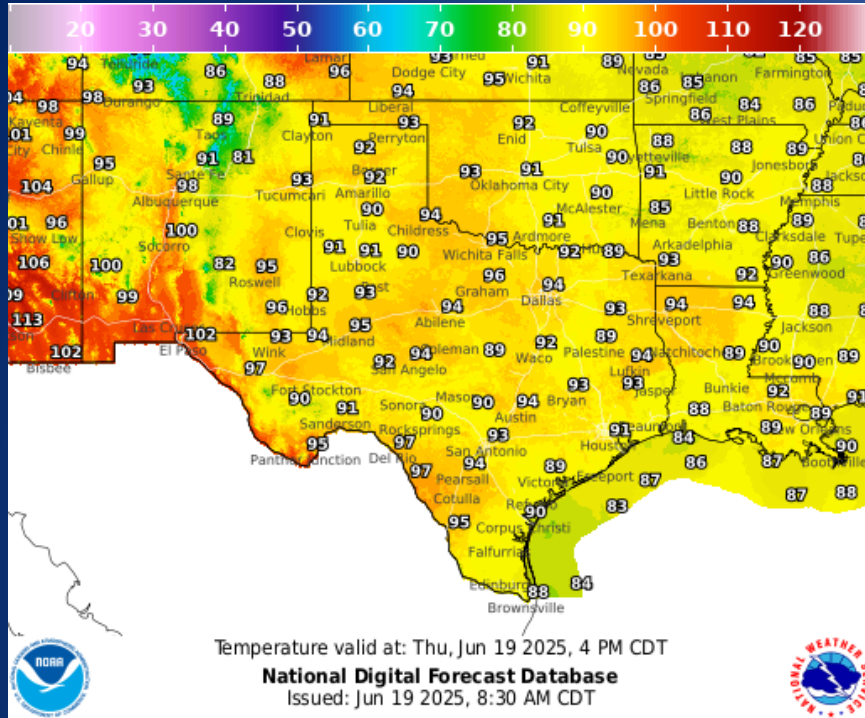
Incidents Reported to the State Operations Center (last 24 hours)

DATE	SUBJECT	LOCATION
06/18/25	Initial Report of a Boil Water Notice	Culberson County
06/18/25	Final Report of a Water Plant Power Issue	Harrison County

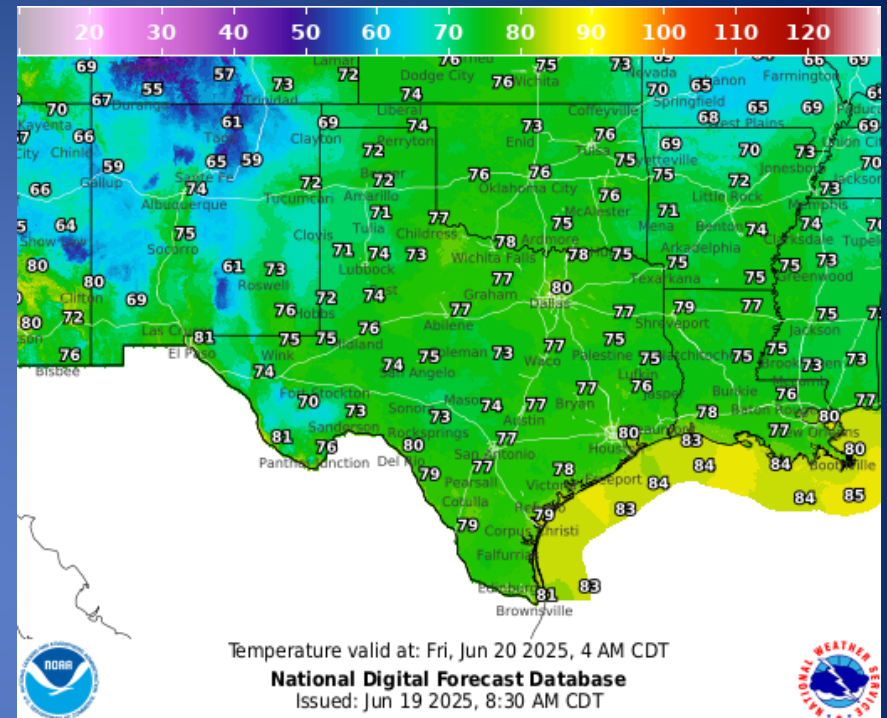
Informational Products Distributed by the State Operations Center

DATE	SUBJECT
06/18/25	NWS Fort Worth: Strong to Severe Storms This Afternoon and Tonight
06/18/25	NWS El Paso, TX/Santa Teresa, NM: Weather Hazards Outlook
06/18/25	Daily NWS Threat Brief for FEMA Region 6

Weather Forecast

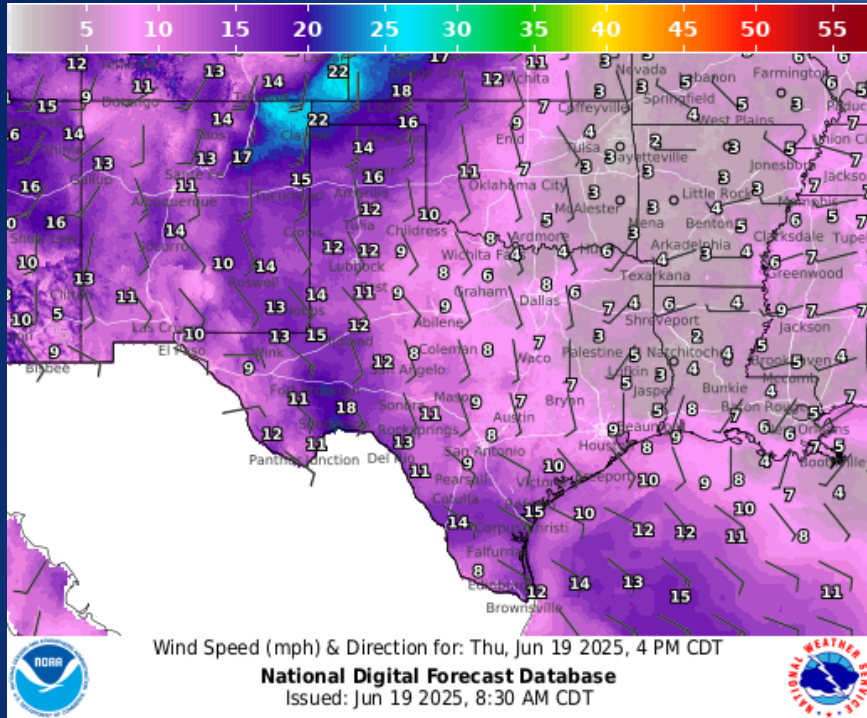


Highs

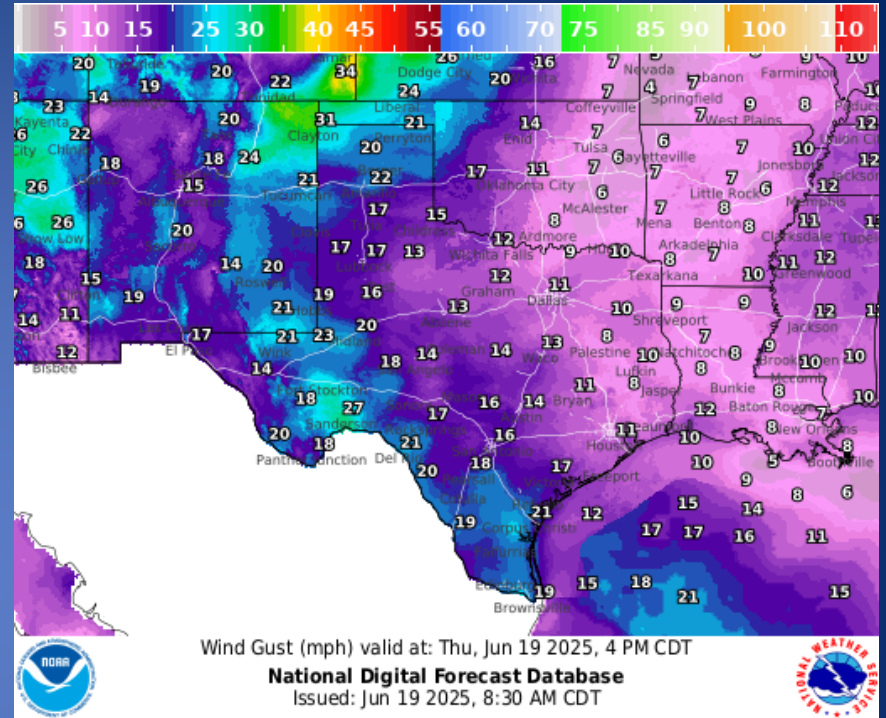


Lows

Weather Forecast

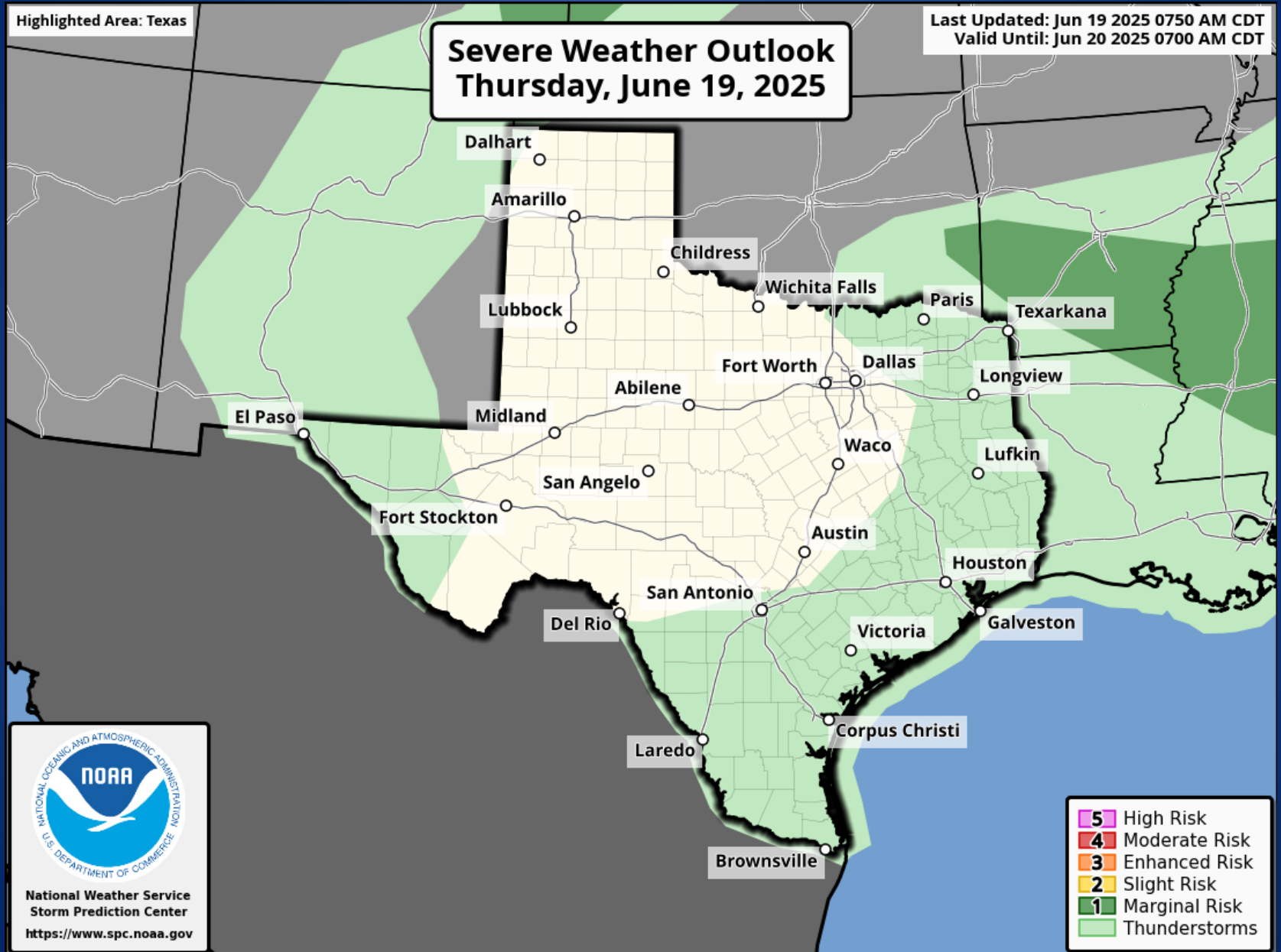


Wind Speeds



Gusts

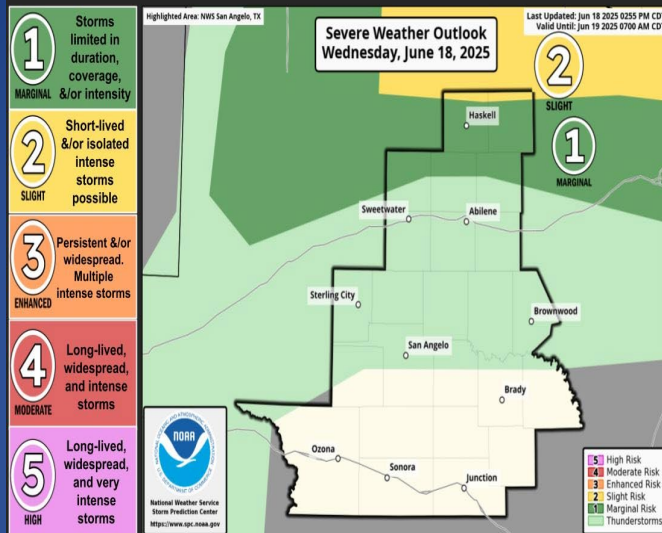
Hazardous Weather



Hazardous Weather

This Evening's Severe Weather Outlook

Highest Local Risk: **Marginal** (Risk Level 1 out of 5)



A few thunderstorms may develop or move into northern parts of the Big Country this evening into tonight. If this occurs, there would be a potential for large hail (around quarter size) and winds 55-60 mph.



7 PM through 1 AM.

Potential Hazards:



Large hail
(1" Diameter)



Damaging Winds
(60 mph)



Lightning



National Weather Service • San Angelo

weather.gov/SJT

Updated: Wed Jun 18, 2025 5:43 PM

A few thunderstorms may develop or move into northern parts of the Big Country this evening into tonight. If this occurs, there would be a potential for large hail (around quarter size) and winds 55-60 mph.

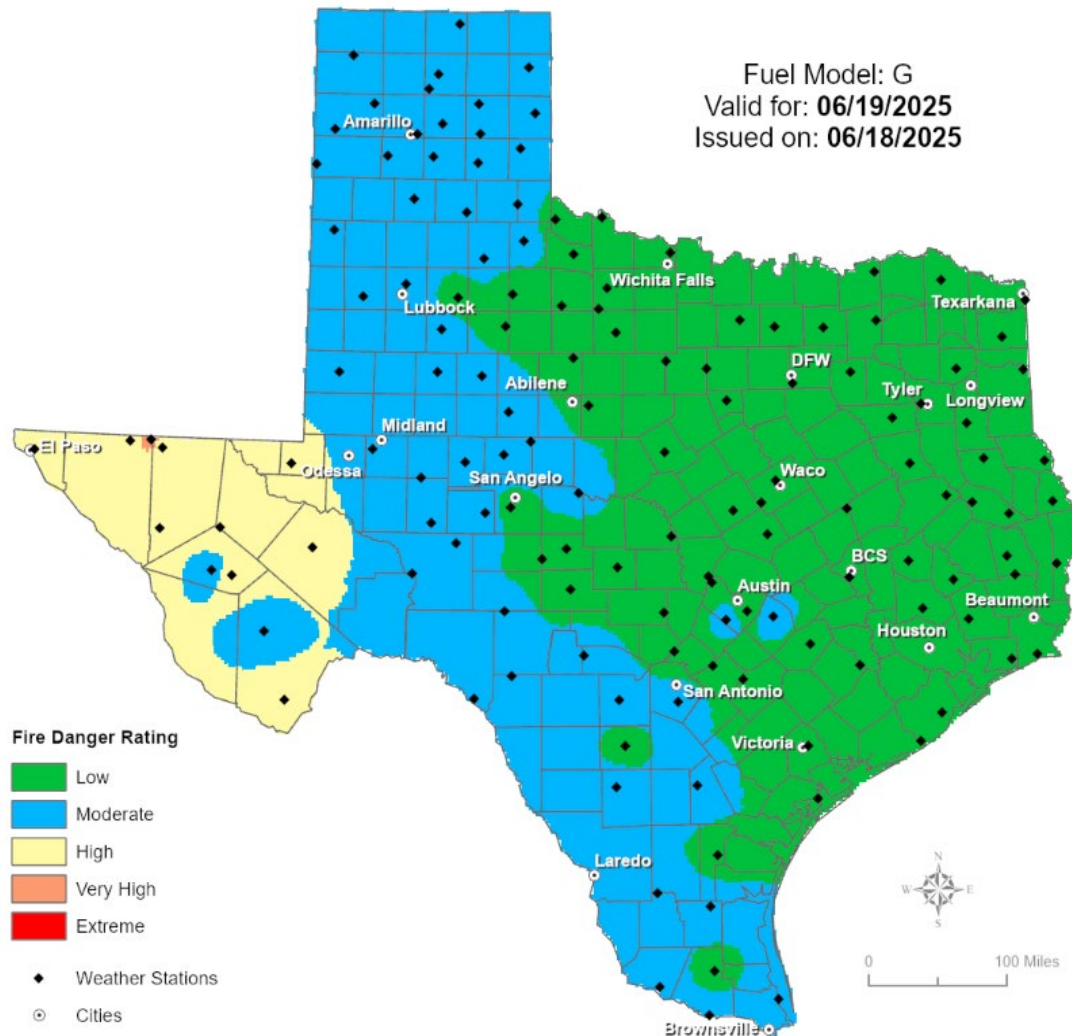
Weather Advisory/Statement/Watch/Warning Issued

DATE	WARNING TYPE	LOCATION
6/18/25	Flood Warning	Anderson, Angelina, Cass, Cherokee, Delta, Franklin, Freestone, Hopkins, Houston, Jasper, Leon, Madison, Marion, Morris, Polk, Titus, Trinity, Tyler, and Walker Counties
06/18/25	Rip Current Statement	Brazoria, Galveston, and Matagorda Counties
06/18/25	Heat Advisory	El Paso and Hudspeth Counties
06/18/25	Special Weather Statement	Camp, Franklin, Hardeman, Marion, Morris, Smith, Titus, Upshur, and Wood Counties
06/18/25	Severe Thunderstorm Watch	Childress, Cottle, Foard, Hall, Hardeman, Motley, Wichita, and Wilbarger Counties
06/18/25	Severe Thunderstorm Warning	Childress, Cottle, Foard, Hardeman, and Wilbarger Counties
06/18/25	Flood Advisory	Hardeman County
06/19/25	Flood Warning	Anderson, Freestone, and Leon Counties

Fire Danger Forecast

Forecast Fire Danger

Fuel Model: G
Valid for: **06/19/2025**
Issued on: **06/18/2025**



Burn Ban

OUTDOOR BURN BANS

June 18, 2025

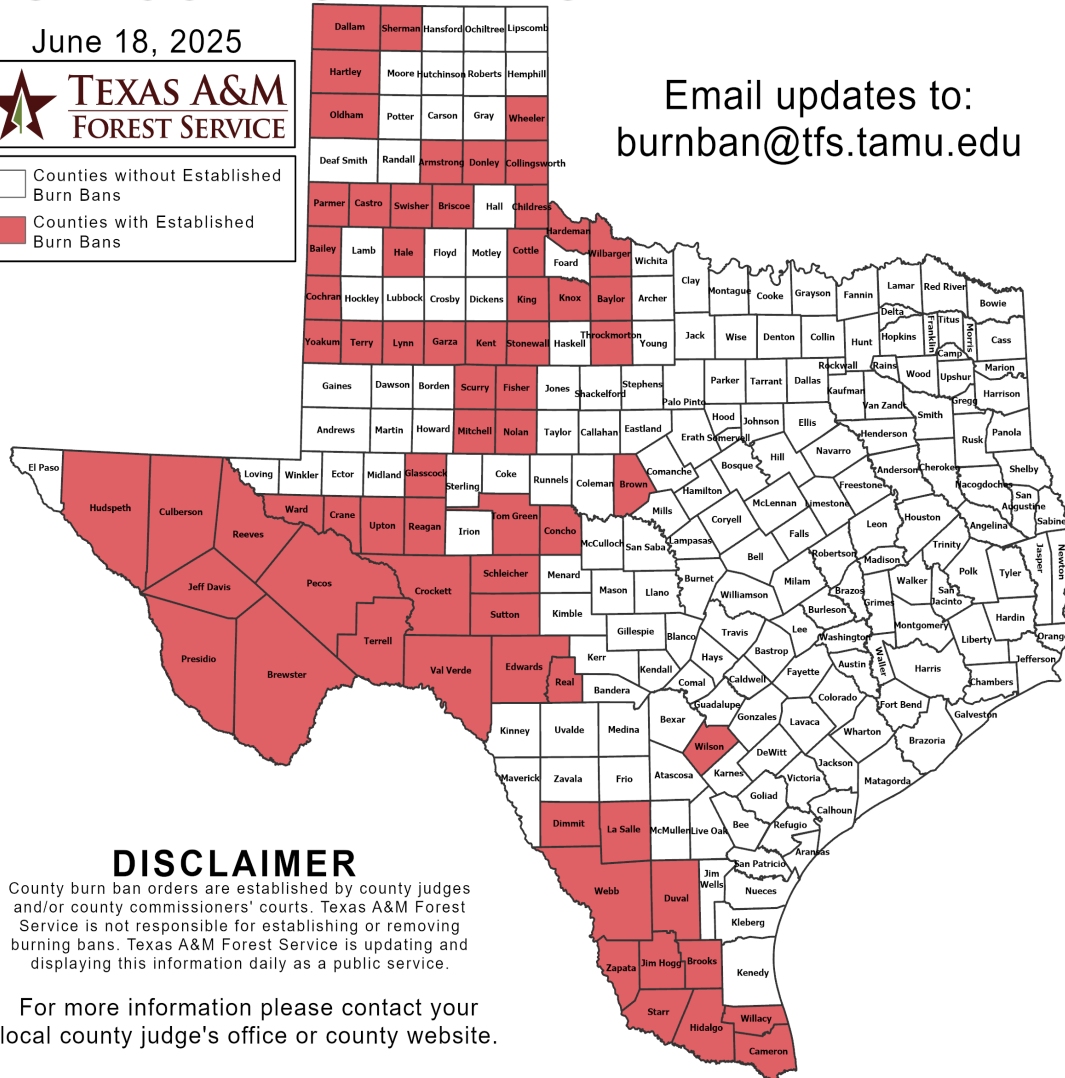


□ Counties without Established Burn Bans
■ Counties with Established Burn Bans

Email updates to:
burnban@tfs.tamu.edu

Counties with Burn Bans: 67

Armstrong	Garza	Schleicher
Bailey	Glasscock	Scurry
Baylor	Hale	Sherman
Brewster	Hardeman	Starr
Briscoe	Hartley	Stonewall
Brooks	Hidalgo	Sutton
Brown	Hudspeth	Swisher
Cameron	Jeff Davis	Terrell
Castro	Jim Hogg	Terry
Childress	Kent	Throckmorton
Cochran	King	Tom Green
Collingsworth	Knox	Upton
Concho	La Salle	Val Verde
Cottle	Lynn	Ward
Crane	Mitchell	Webb
Crockett	Nolan	Wheeler
Culberson	Oldham	Wilbarger
Dallam	Parmer	Willacy
Dimmit	Pecos	Wilson
Donley	Presidio	Yoakum
Duval	Reagan	Zapata
Edwards	Real	
Fisher	Reeves	



DISCLAIMER

County burn ban orders are established by county judges and/or county commissioners' courts. Texas A&M Forest Service is not responsible for establishing or removing burning bans. Texas A&M Forest Service is updating and displaying this information daily as a public service.

For more information please contact your local county judge's office or county website.

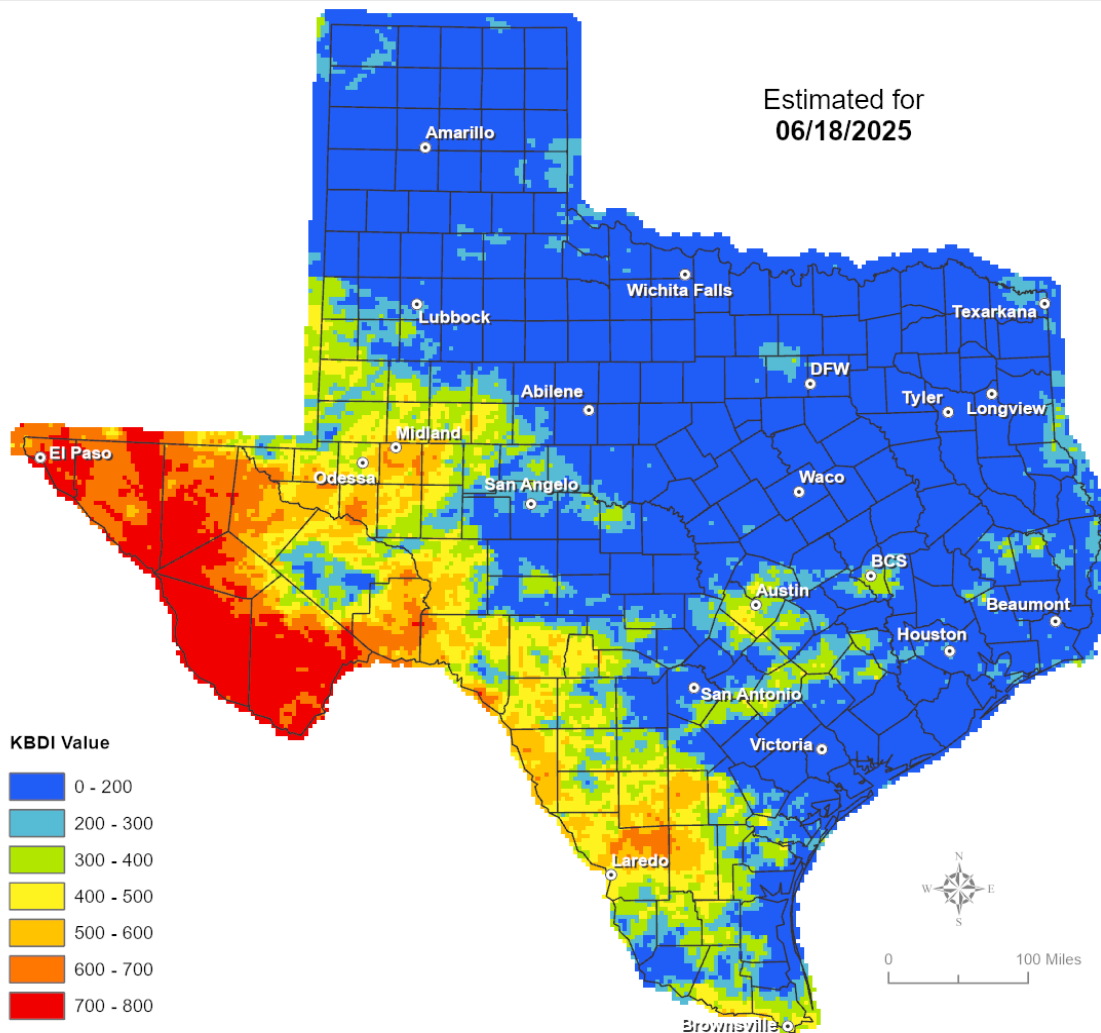
RED FLAG WARNINGS: www.weather.gov
Additional map formats available at <https://tfsweb.tamu.edu/Burnbans/>

Keetch-Byram Drought Index

Keetch-Byram Drought Index

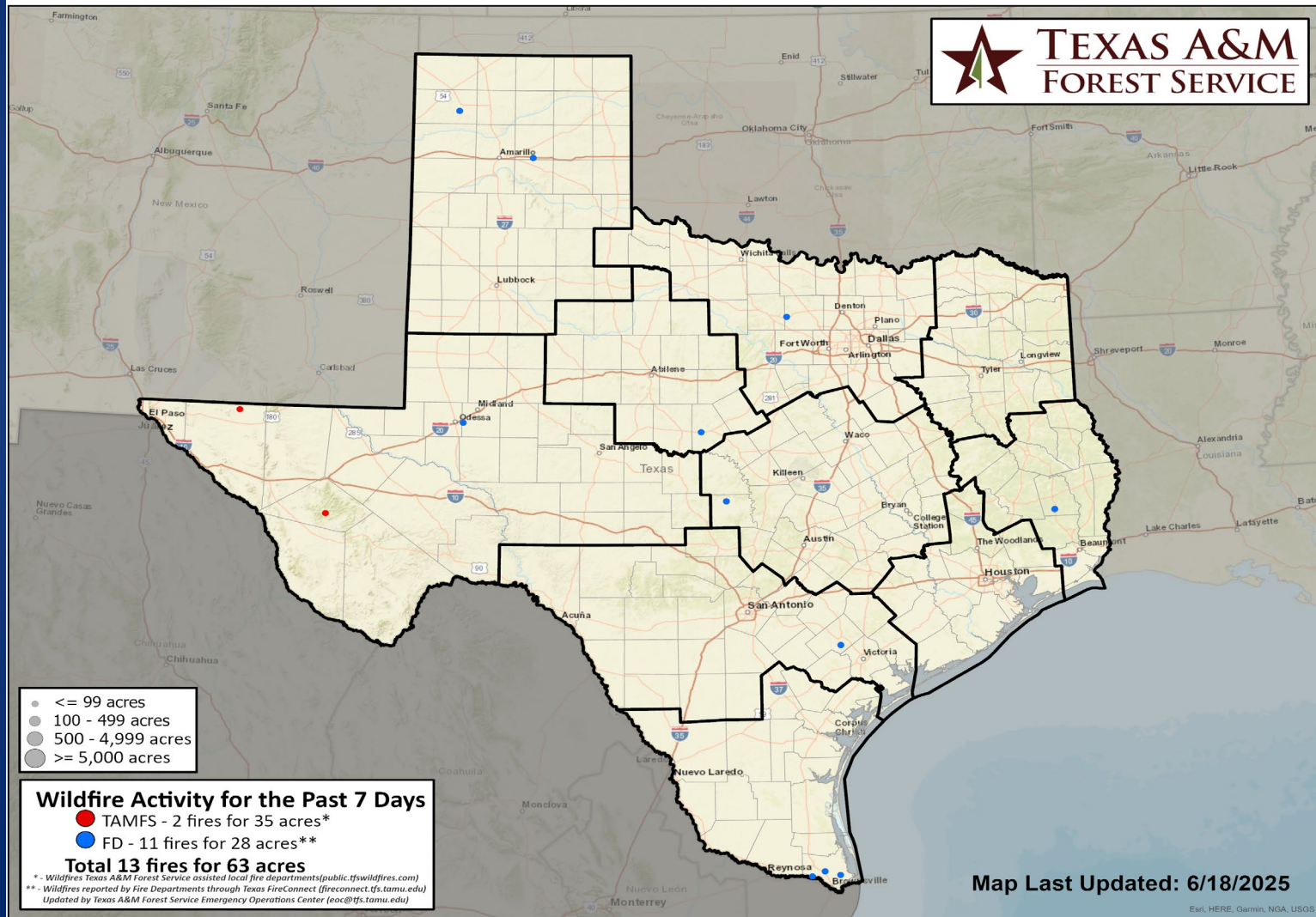
(4 km x 4 km resolution)

Estimated for
06/18/2025



Fire Activity (*Last 24 Hours)

Report of 344 (No Change) fires and 85,052 (No Change) acres have been burned this year. There are 67 (No Change) counties with burn bans. The Keetch–Byram Drought Index list contains 28 (+1) counties with an average over 400.



Training

DATES		TITLE	COURSE	LOCATION
06/16/25	06/20/25	NIMS ICS All-Hazards Safety Officer Course	L-954	Austin

Statewide Significant Events

DATES		LOCATION	EVENT
06/19/25	06/19/25	Arlington	Texas Rangers Game 39