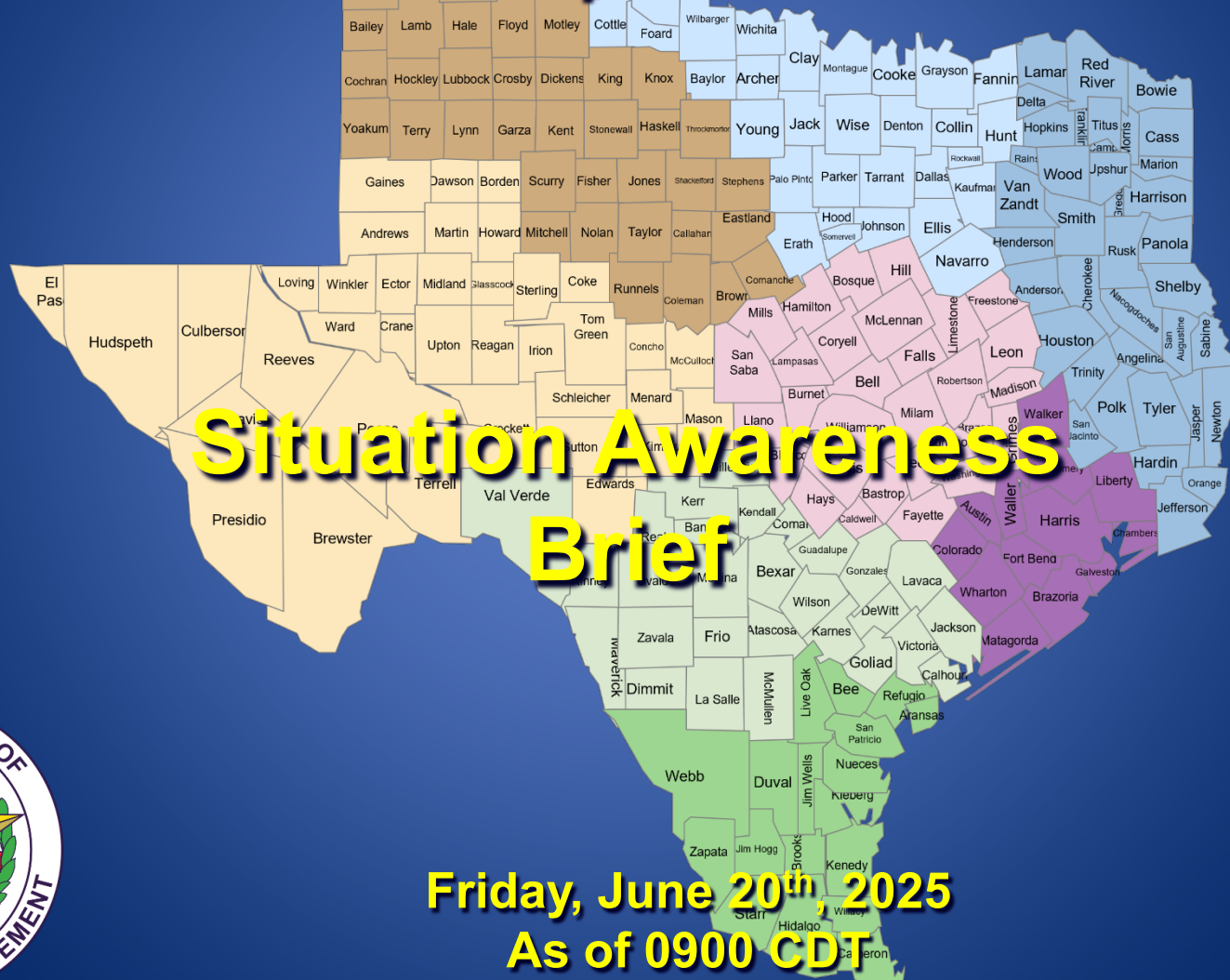


# Texas Division of Emergency Management Texas State Operations Center



Friday, June 20<sup>th</sup>, 2025  
As of 0900 CDT

# Tropical Weather Awareness



## Seven-Day Graphical Tropical Weather Outlook

National Hurricane Center Miami, Florida



[www.hurricanes.gov](http://www.hurricanes.gov)

No Disturbances


Tropical cyclone activity is not expected during the next 7 days.

07:51 AM EDT  
Fri Jun 20 2025

100W 90W 80W 70W 60W 50W 40W 30W 20W

Current Disturbances and Seven-Day Cyclone Formation Chance:  < 40%  40-60%  > 60%

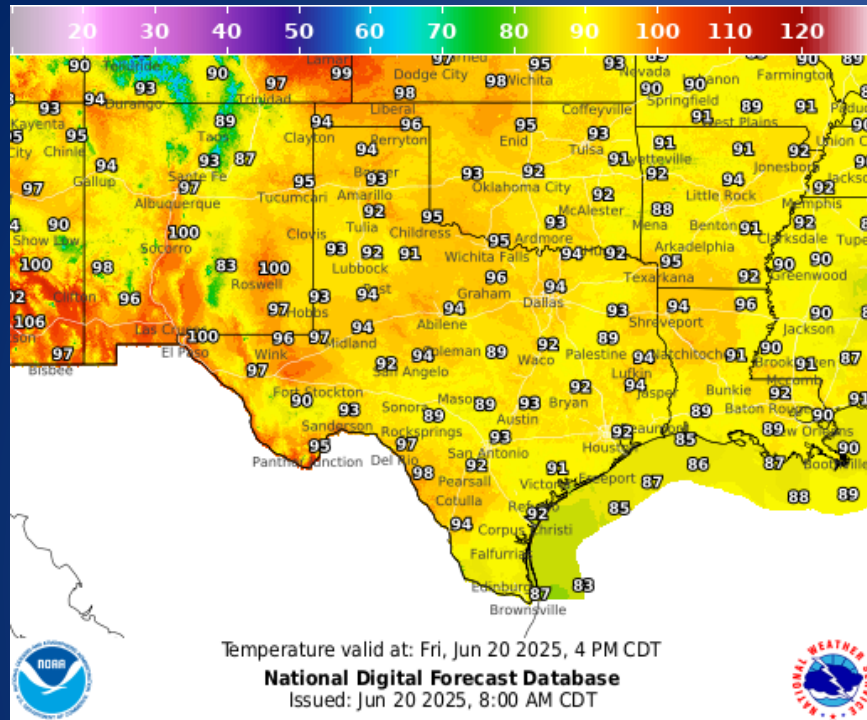
Tropical or Sub-Tropical Cyclone:  Depression  Storm  Hurricane

 Post-Tropical Cyclone or Remnants

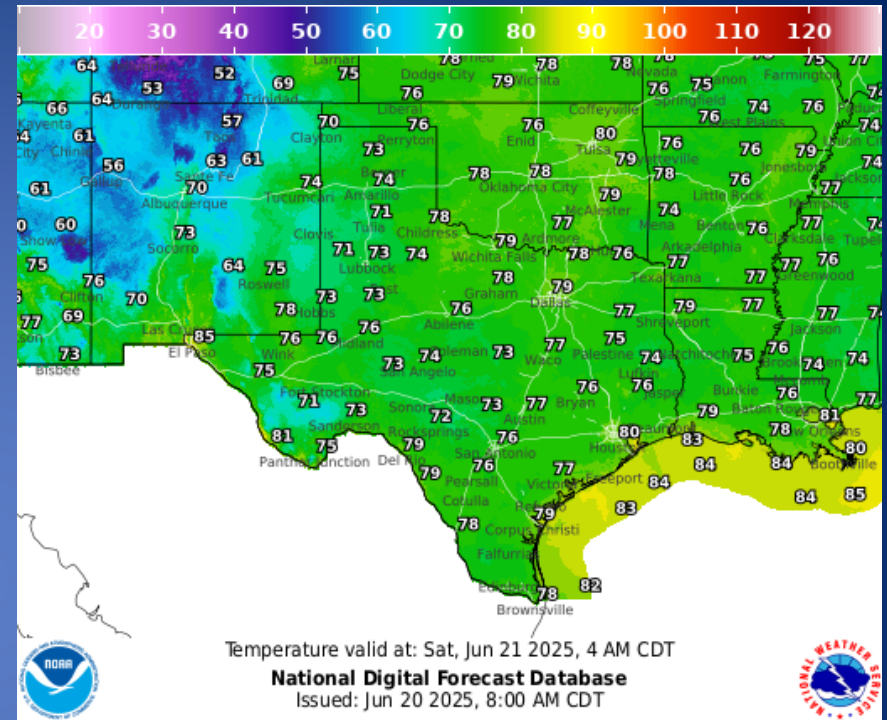
# Informational Products Distributed by the State Operations Center

DATE	SUBJECT
06/19/25	NWS Shreveport, LA: Heat Advisory In Effect Friday - June 20, 2025
06/20/25	NWS El Paso, TX/Santa Teresa, NM: Heavy Rainfall Briefing
06/20/25	Daily NWS Threat Brief for FEMA Region 6

# Weather Forecast



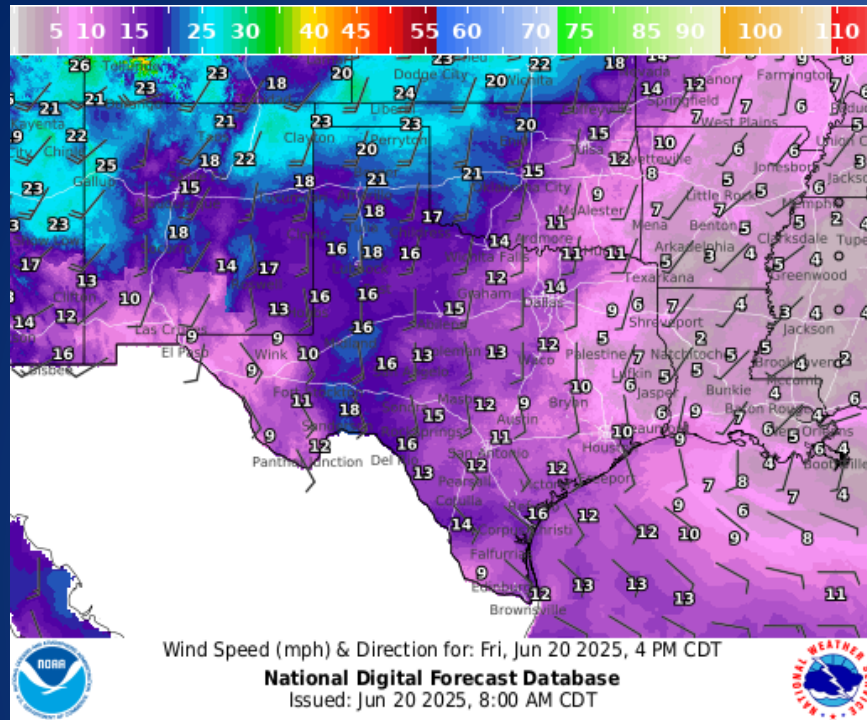
## Highs



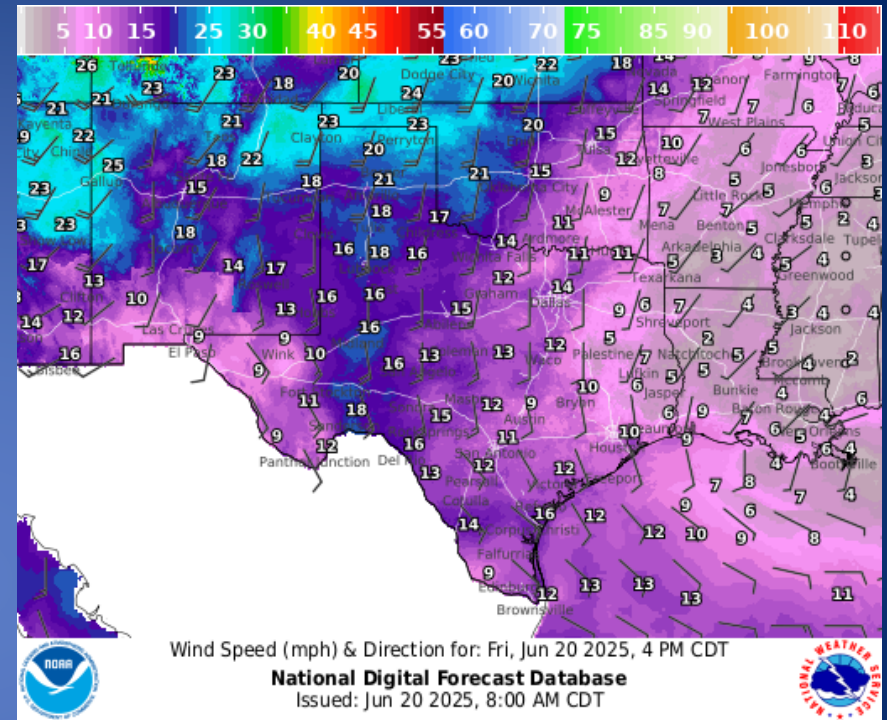
## Lows



# Weather Forecast

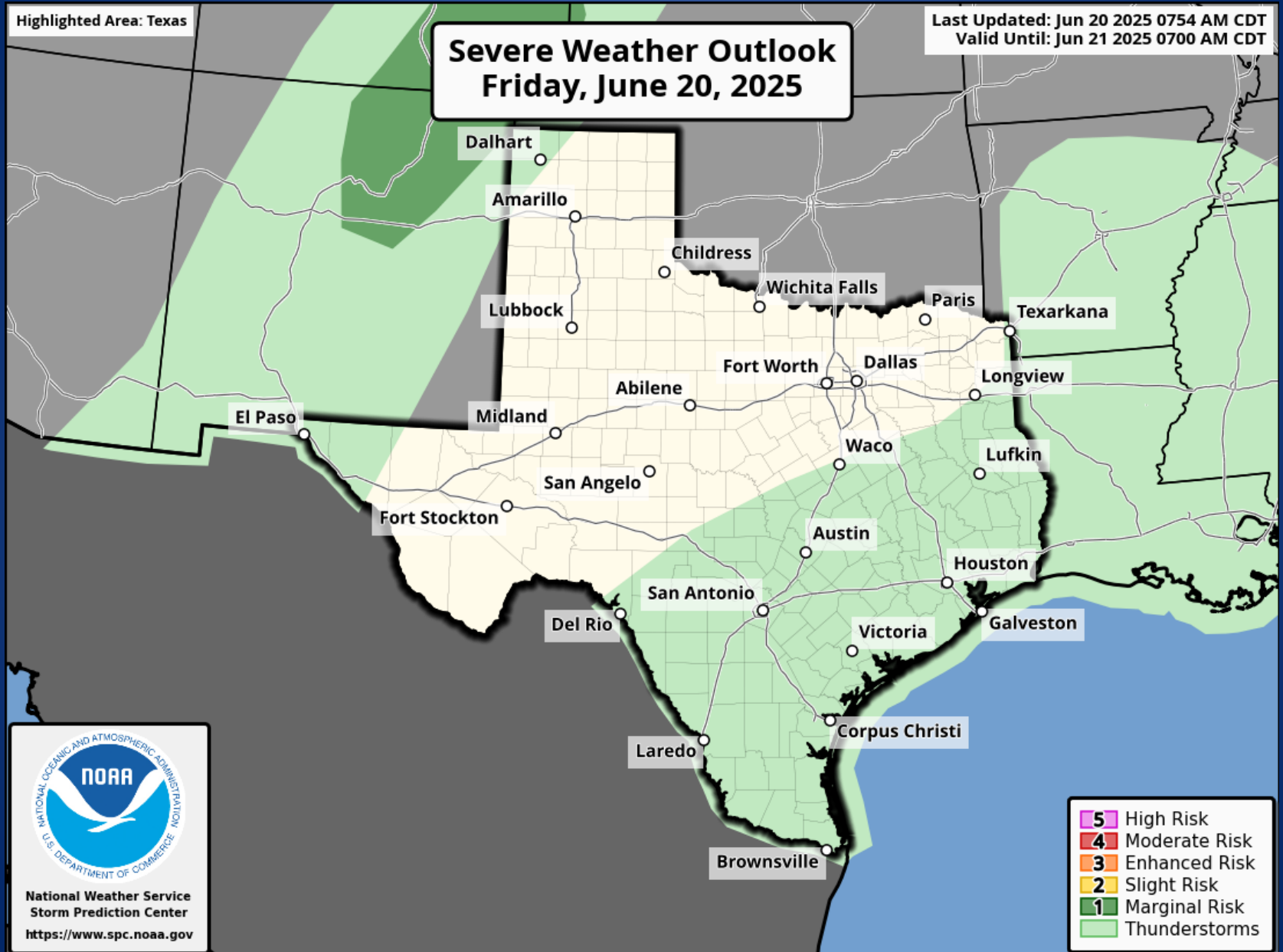


## Wind Speeds



## Gusts

# Hazardous Weather




# Hazardous Weather

## Heat Advisory


Valid: 11 AM Friday through 7 PM Friday

### Forecast


- **High Temps:** Mid to Upper 90s
- **Heat Index:** 105°-109°
- **Alerts In Effect:**
  - ◆ **Heat Advisory** for portions of Southwest Arkansas, Northwest Louisiana, and East Texas




Stay hydrated




Limit strenuous time outdoors in the afternoon



If you have AC, use it. Fans may not be adequate




Wear light-weight, light-colored clothing



**HeatRisk: Moderate**

**HEAT ADVISORY AREA**



weather.gov/shv  
National Weather Service · Shreveport, LA  
Follow: X @NWSShreveport

Updated: Thu Jun 19, 2025 2:12 PM

A Heat Advisory has been Today across much of the Four-State region as heat indices will peak out between 105-109 degrees. Take precautions to protect yourself from prolonged heat and sun exposure by hydrating and taking frequent breaks in the shade or indoors.

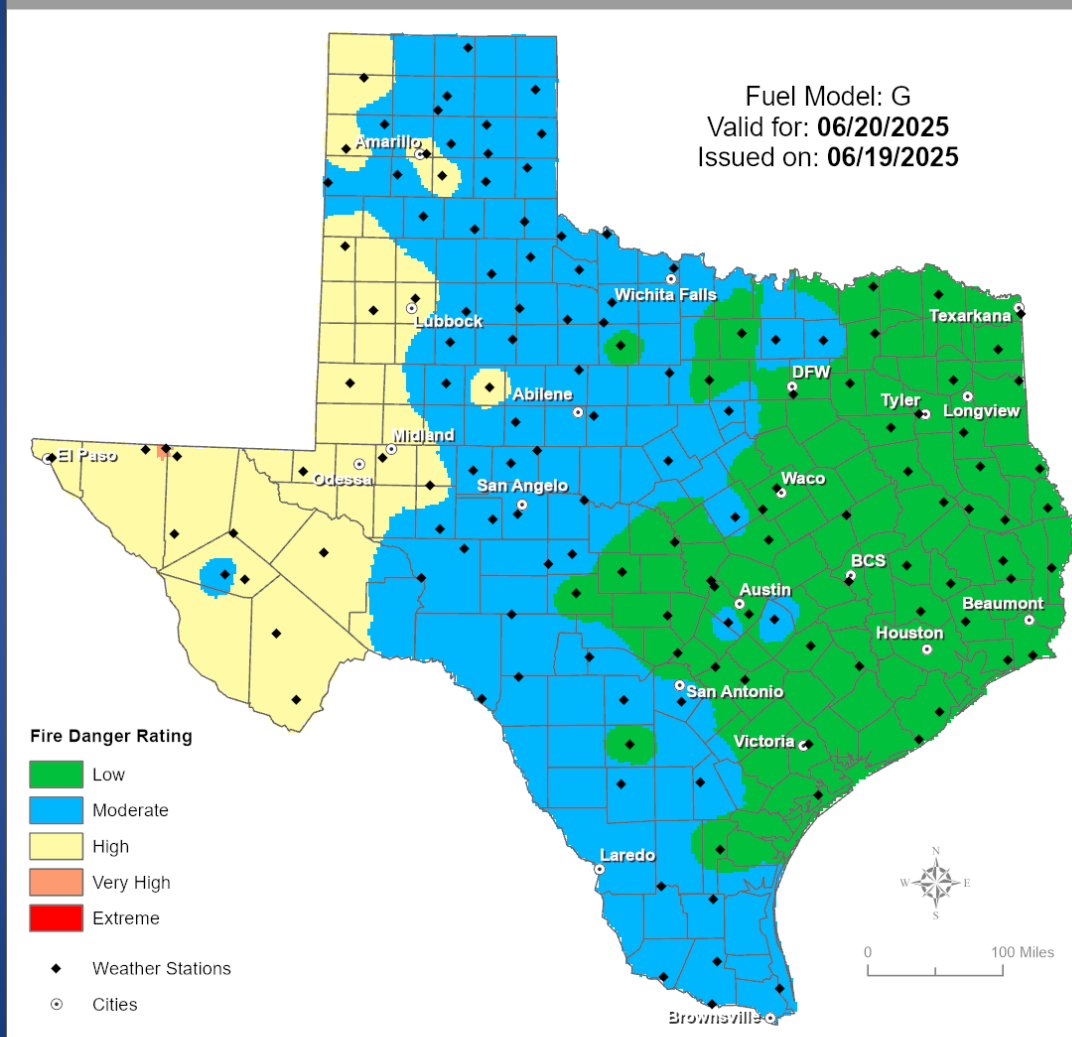
# Weather Advisory/Statement/Watch/Warning Issued

DATE	WARNING TYPE	LOCATION
06/19/25	Flood Warning	Anderson, Angelina, Cherokee, Delta, Freestone, Gregg, Harrison, Hopkins, Houston, Jasper, Leon, Madison, Polk, Smith, Trinity, Tyler, Upshur, Walker, and Wood Counties
06/19/25	Heat Advisory	Angelina, Bowie, Cass, Gregg, Harrison, Marion, Nacogdoches, Panola, Rusk, Sabine, San Augustine, and Shelby Counties
06/19/25	Severe Thunderstorm Warning	Culberson, Jeff Davis, and Presidio Counties
06/19/25	Special Weather Statement	Jeff Davis, Hildago, Hudspeth, Presidio, Reeves, and Starr Counties
06/19/25	Flash Flood Warning	Jeff Davis and Presidio Counties



# Fire Danger Forecast

## Forecast Fire Danger



# Burn Ban

## OUTDOOR BURN BANS

June 18, 2025

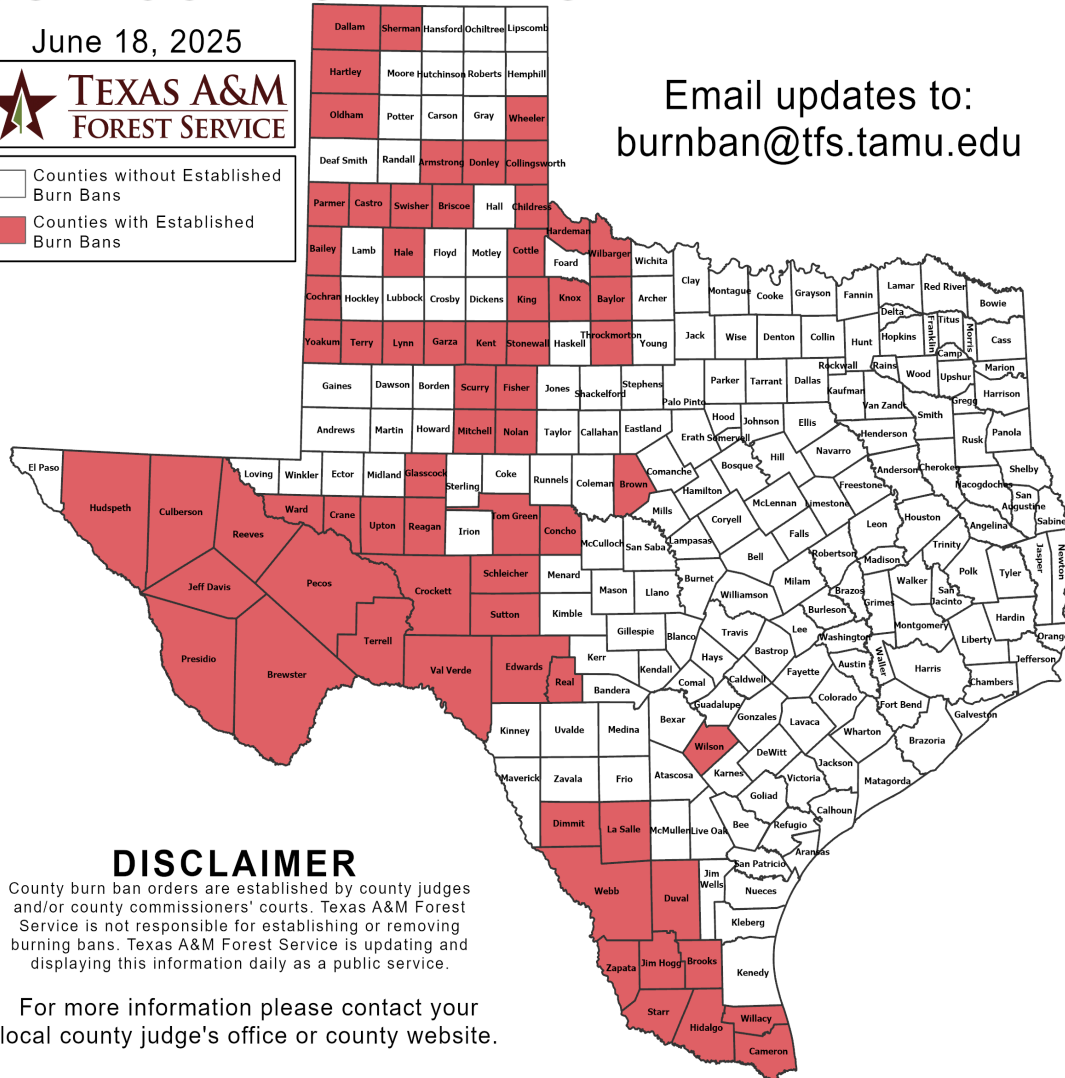


- Counties without Established Burn Bans
- Counties with Established Burn Bans

Email updates to:  
[burnban@tfs.tamu.edu](mailto:burnban@tfs.tamu.edu)

### Counties with Burn Bans: 67

Armstrong	Garza	Schleicher
Bailey	Glasscock	Scurry
Baylor	Hale	Sherman
Brewster	Hardeman	Starr
Briscoe	Hartley	Stonewall
Brooks	Hidalgo	Sutton
Brown	Hudspeth	Swisher
Cameron	Jeff Davis	Terrell
Castro	Jim Hogg	Terry
Childress	Kent	Throckmorton
Cochran	King	Tom Green
Collingsworth	Knox	Upton
Concho	La Salle	Val Verde
Cottle	Lynn	Ward
Crane	Mitchell	Webb
Crockett	Nolan	Wheeler
Culberson	Oldham	Wilbarger
Dallam	Parmer	Willacy
Dimmit	Pecos	Wilson
Donley	Presidio	Yoakum
Duval	Reagan	Zapata
Edwards	Real	
Fisher	Reeves	



### DISCLAIMER

County burn ban orders are established by county judges and/or county commissioners' courts. Texas A&M Forest Service is not responsible for establishing or removing burning bans. Texas A&M Forest Service is updating and displaying this information daily as a public service.

For more information please contact your local county judge's office or county website.

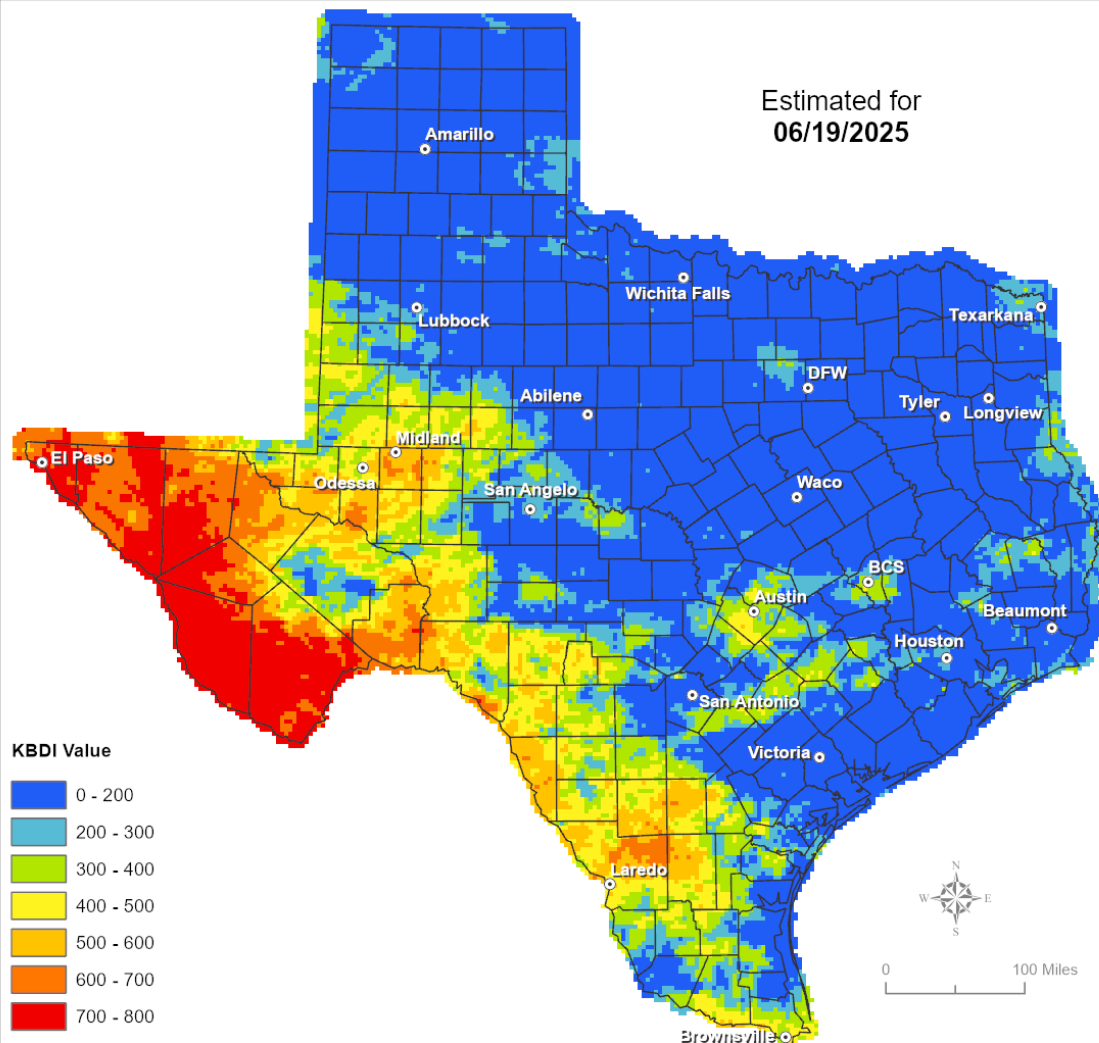
RED FLAG WARNINGS: [www.weather.gov](http://www.weather.gov)  
Additional map formats available at <https://tfsweb.tamu.edu/Burnbans/>

# Keetch-Byram Drought Index

## Keetch-Byram Drought Index

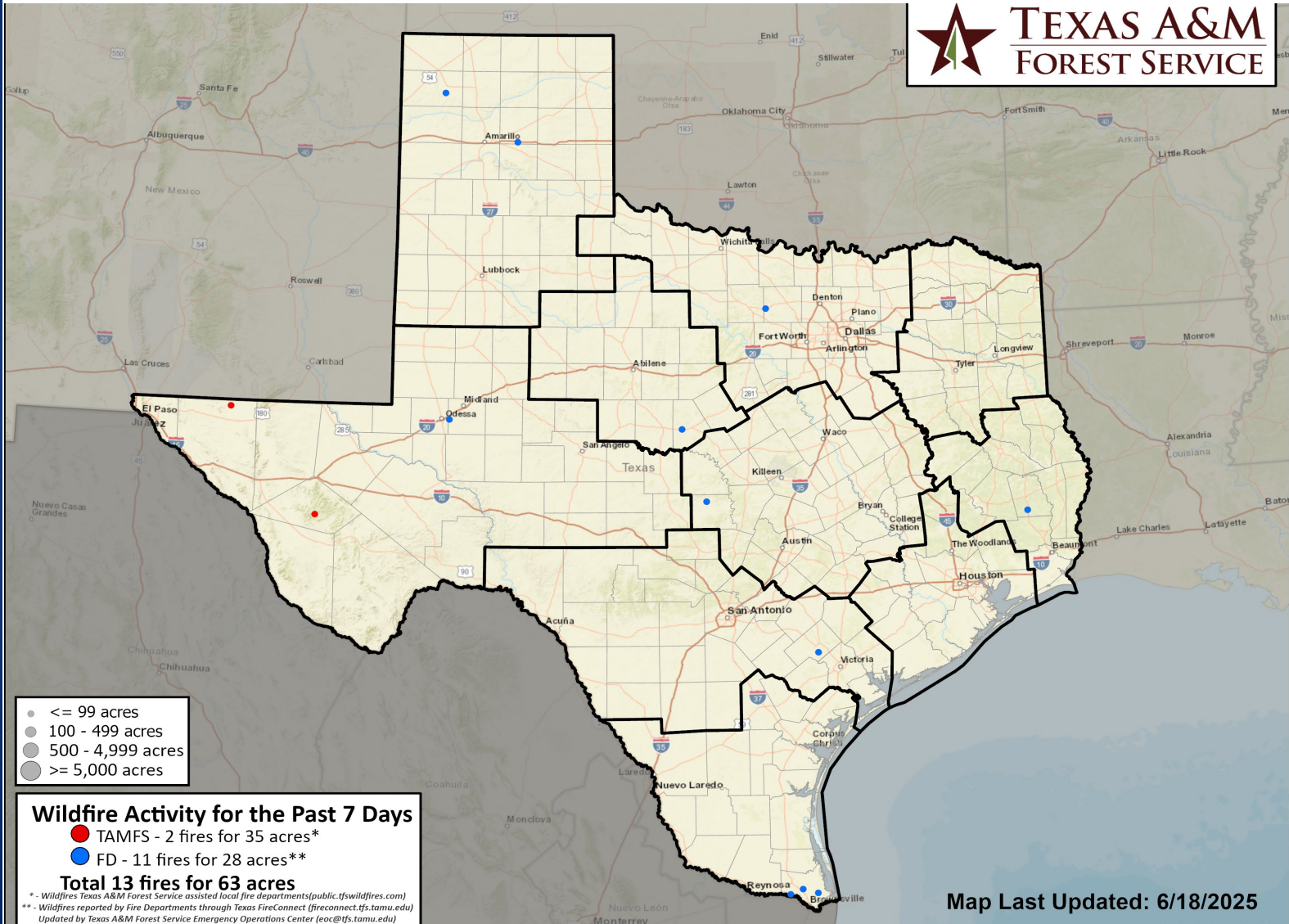
(4 km x 4 km resolution)

Estimated for  
**06/19/2025**



# Fire Activity (\*Last 24 Hours)

Report of 344 (No Change) fires and 85,052 (No Change) acres have been burned this year. There are 67 (No Change) counties with burn bans. The Keetch-Byram Drought Index list contains 28 (+1) counties with an average over 400.





# Training

DATES		TITLE	COURSE	LOCATION
06/16/25	06/20/25	NIMS ICS All-Hazards Safety Officer Course	L-954	Austin