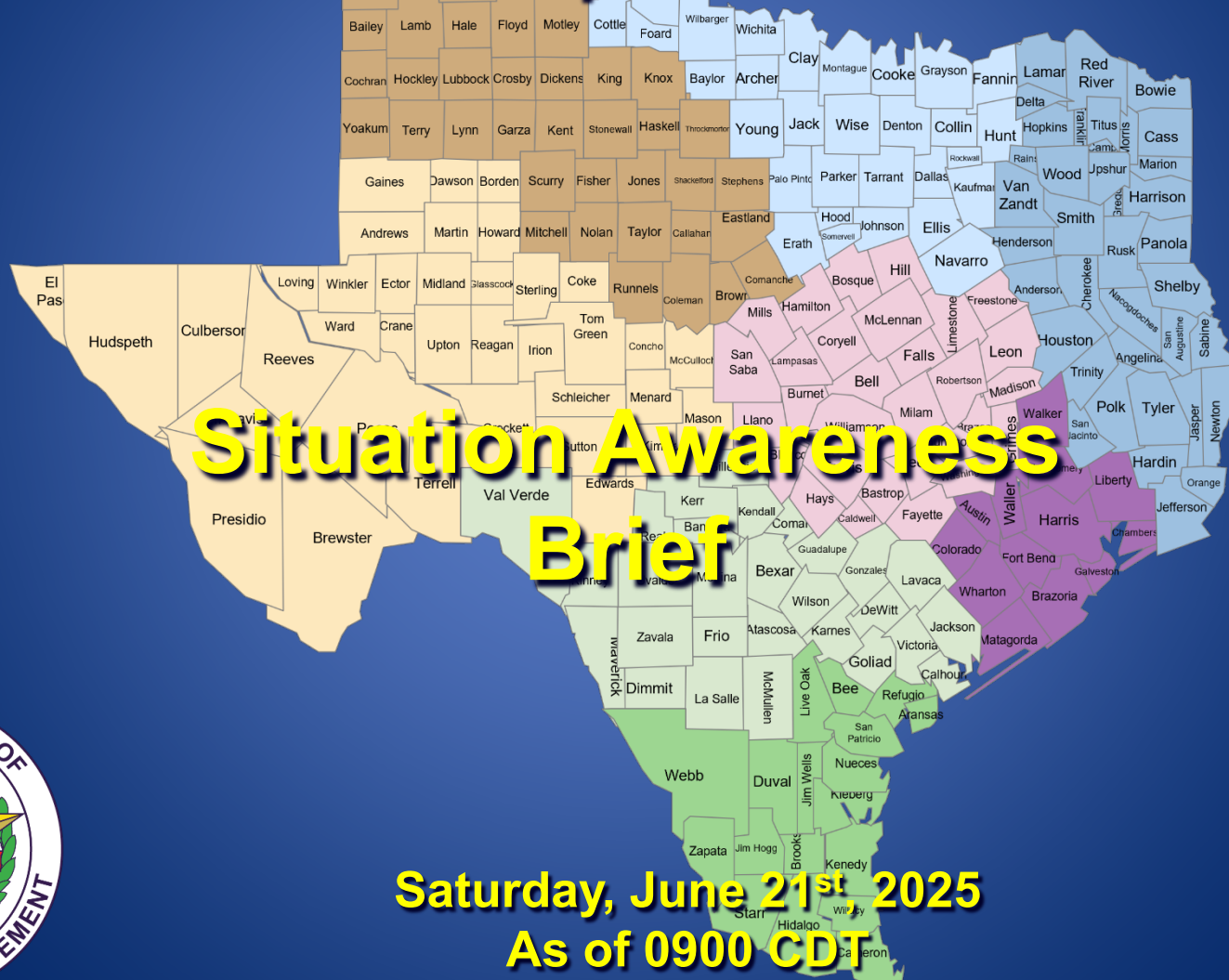


# Texas Division of Emergency Management Texas State Operations Center



**Saturday, June 21st, 2025  
As of 0900 CDT**

# Tropical Weather Awareness



## Seven-Day Graphical Tropical Weather Outlook

National Hurricane Center Miami, Florida



[www.hurricanes.gov](http://www.hurricanes.gov)

No Disturbances

Tropical cyclone activity is not expected during the next 7 days.

07:28 AM EDT  
Sat Jun 21 2025

100W 90W 80W 70W 60W 50W 40W 30W 20W

Current Disturbances and Seven-Day Cyclone Formation Chance: ✖ < 40% ✖ 40-60% ✖ > 60%

Tropical or Sub-Tropical Cyclone: ○ Depression ○ Storm ○ Hurricane

⊗ Post-Tropical Cyclone or Remnants

# Incidents Reported to the State Operations Center (last 24 hours)

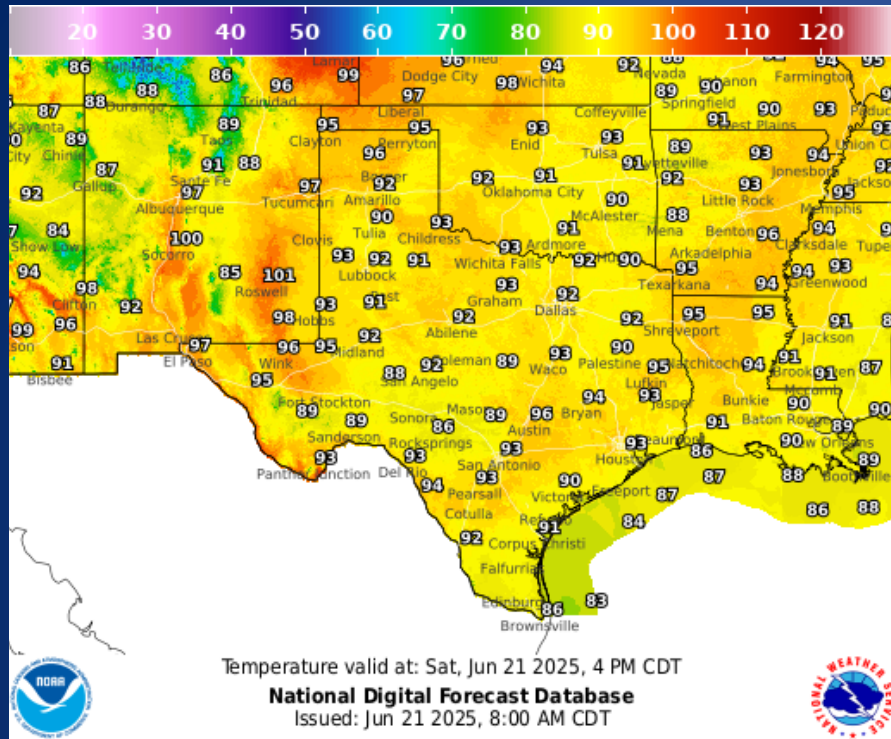
DATE	SUBJECT	LOCATION
06/20/25	Final Report of the Train Derailment	Ellis County
06/20/25	Initial Report of a Road Closure (US-183)	Williamson County
06/20/25	Initial Report of a Gas Line Rupture	Colorado County
06/20/25	Final Report of the Boil Water Notice	Montague County
06/20/25	Final Report of the Road Closure (US-183)	Williamson County
06/20/25	Initial Report of a Boil Water Notice	Lubbock County
06/20/25	Final Report of a Gas Line Rupture	Colorado County
06/20/25	Initial Report of the Round Mountain Fire	Blanco County
06/20/25	Initial Report of a Road Closure (US-77)	Willacy County
06/20/25	Final Report of a Water Levee Break	Maverick County
06/20/25	Final Report of a Road Closure (US-77)	Willacy County
06/20/25	Initial Report of a Boil Water Notice	Wilson County

# Informational Products Distributed by the State Operations Center

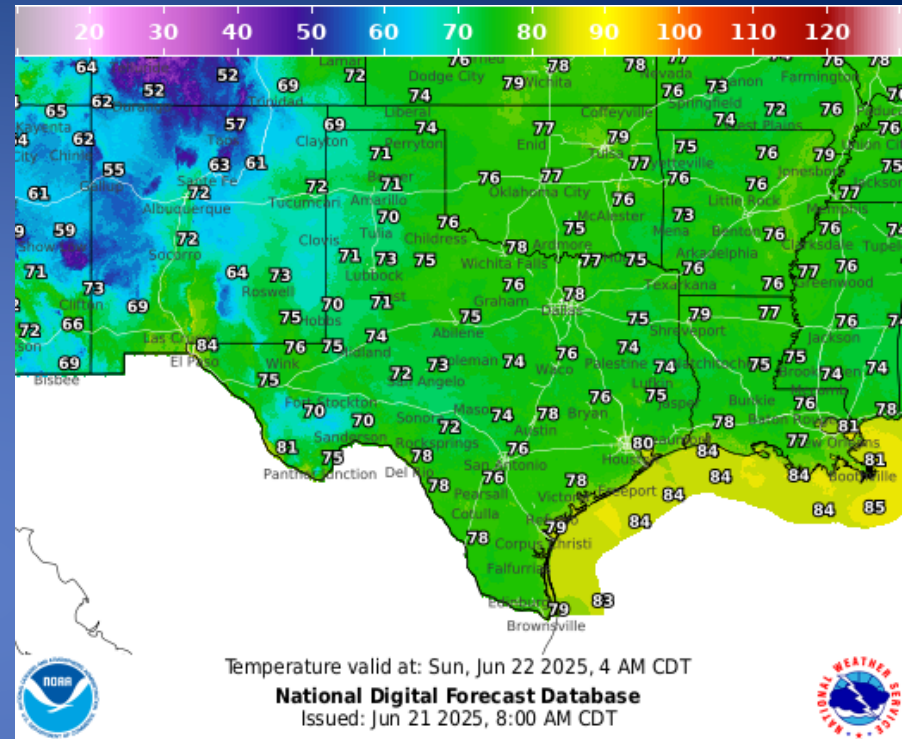
DATE	SUBJECT
06/21/25	NWS Shreveport, LA: Heat Advisory In Effect Today
06/21/25	Daily NWS Threat Brief



# Weather Forecast

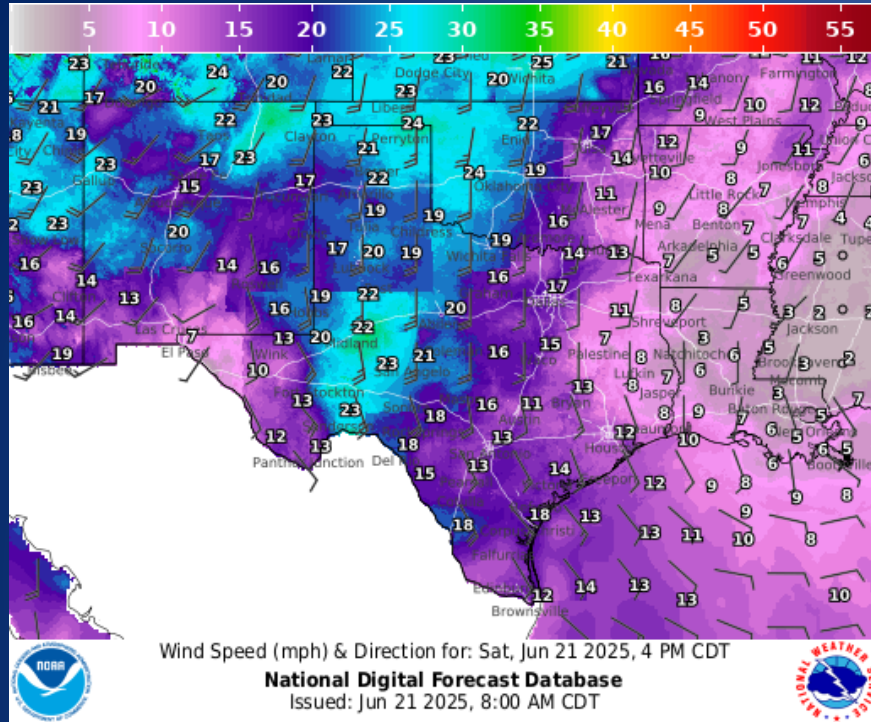


## Highs

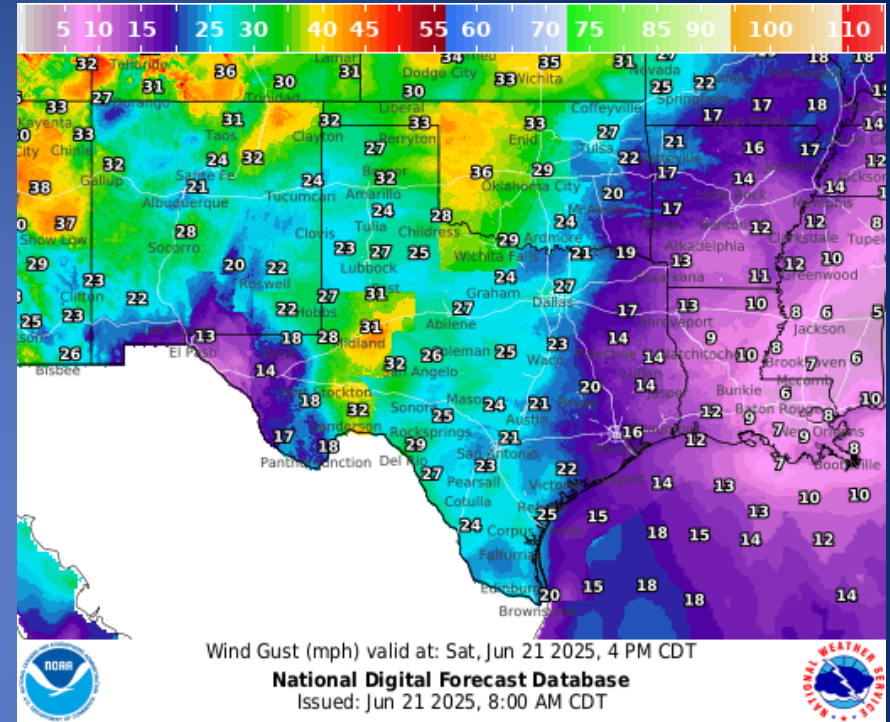


## Lows

# Weather Forecast

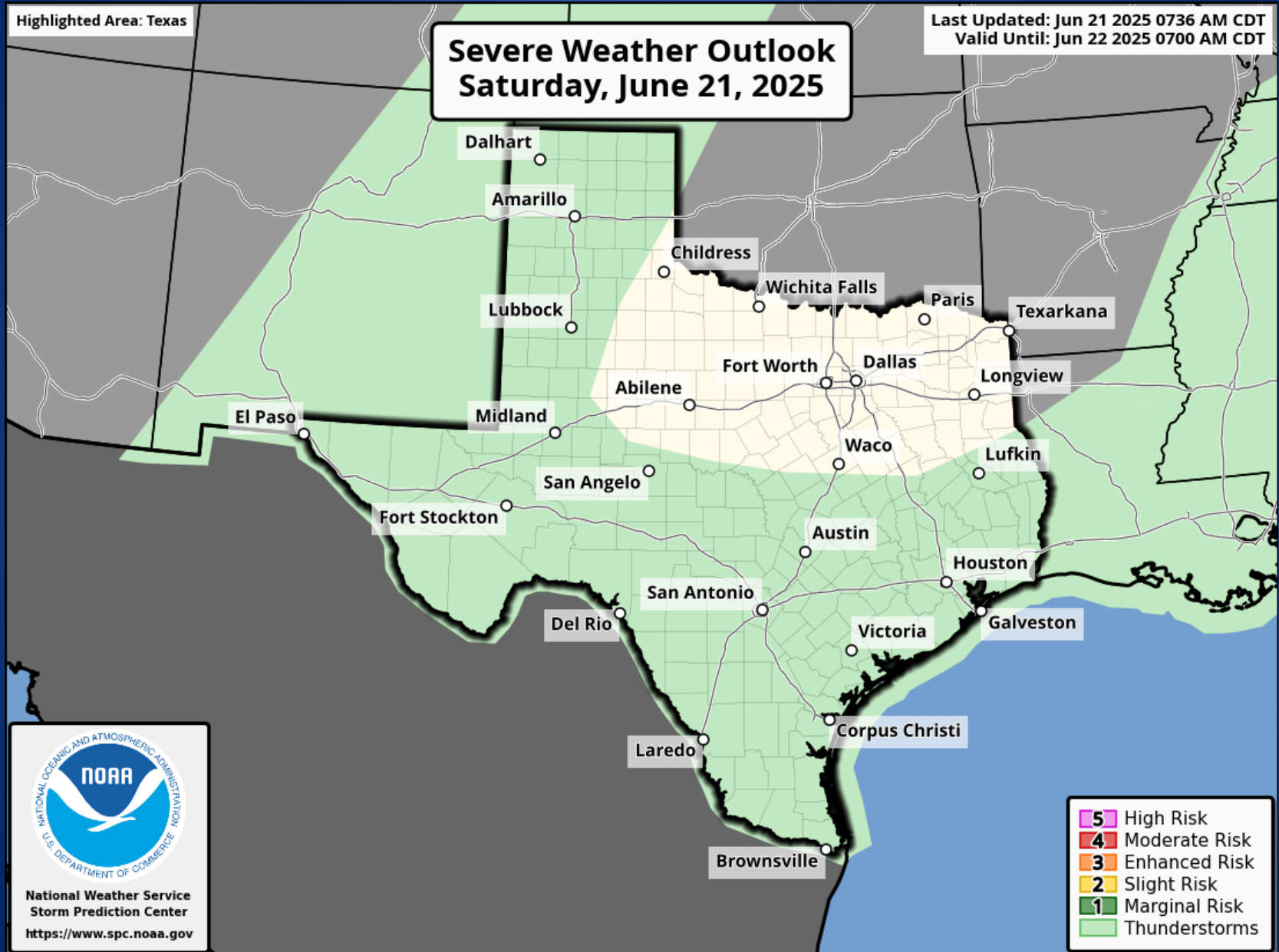


## Wind Speeds



## Gusts


# Hazardous Weather





# Hazardous Weather

## Wind Advisory

 This Afternoon and Evening



Portions of the Permian Basin,  
Lower Trans Pecos, and SE NM



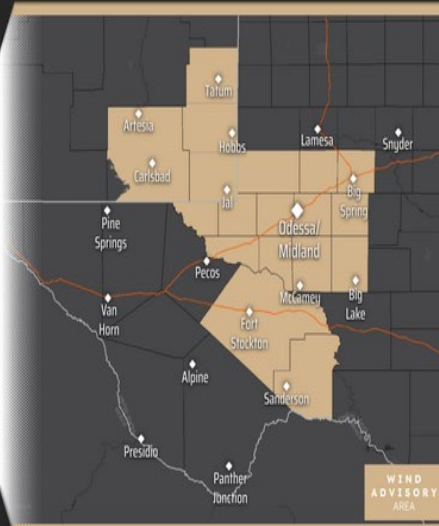
- Sustained 25-35 mph
- Gusts to 50 mph
- Strongest winds around sunset
- Patchy blowing dust



Secure Loose Objects



Difficult driving  
In high-profile vehicles



[weather.gov/midland](https://weather.gov/midland)

Follow:   @NWSMidland

National Weather Service · Midland/Odessa, TX

Updated: June 21, 2025

**Gusty winds will kick up dust across the region today.**

## Heat Advisory

HeatRisk: Major

Valid 11 AM through 7 PM this Evening

### Forecast

→ High Temps: Mid to Upper 90s

→ Heat Index: 105°-109°

→ Alerts In Effect:

◆ **Heat Advisory** for portions of Southwest Arkansas, Northwest Louisiana, and East Texas



Stay hydrated



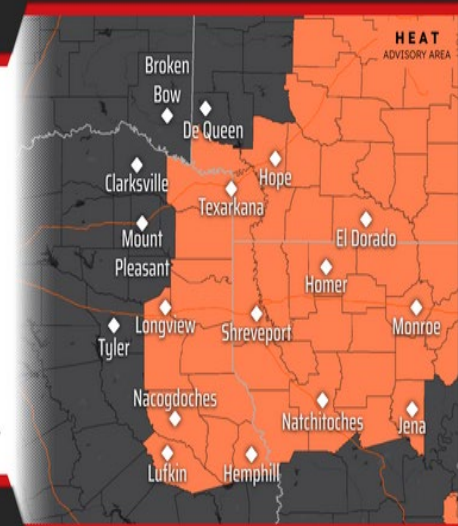
Limit strenuous  
time outdoors in  
the afternoon



If you have AC,  
use it. Fans may  
not be adequate



Wear light-weight,  
light-colored  
clothing



[weather.gov/shv](https://weather.gov/shv)

National Weather Service · Shreveport, LA

Follow:   @NWSShreveport

Updated: Sat Jun 21, 2025 2:59 AM

**A Heat Advisory has been Today across much of the Four-State Region as heat indices will peak out between 105-109 degrees. Take precautions to protect yourself from prolonged heat and sun exposure by hydrating and taking frequent breaks in the shade or indoors.**

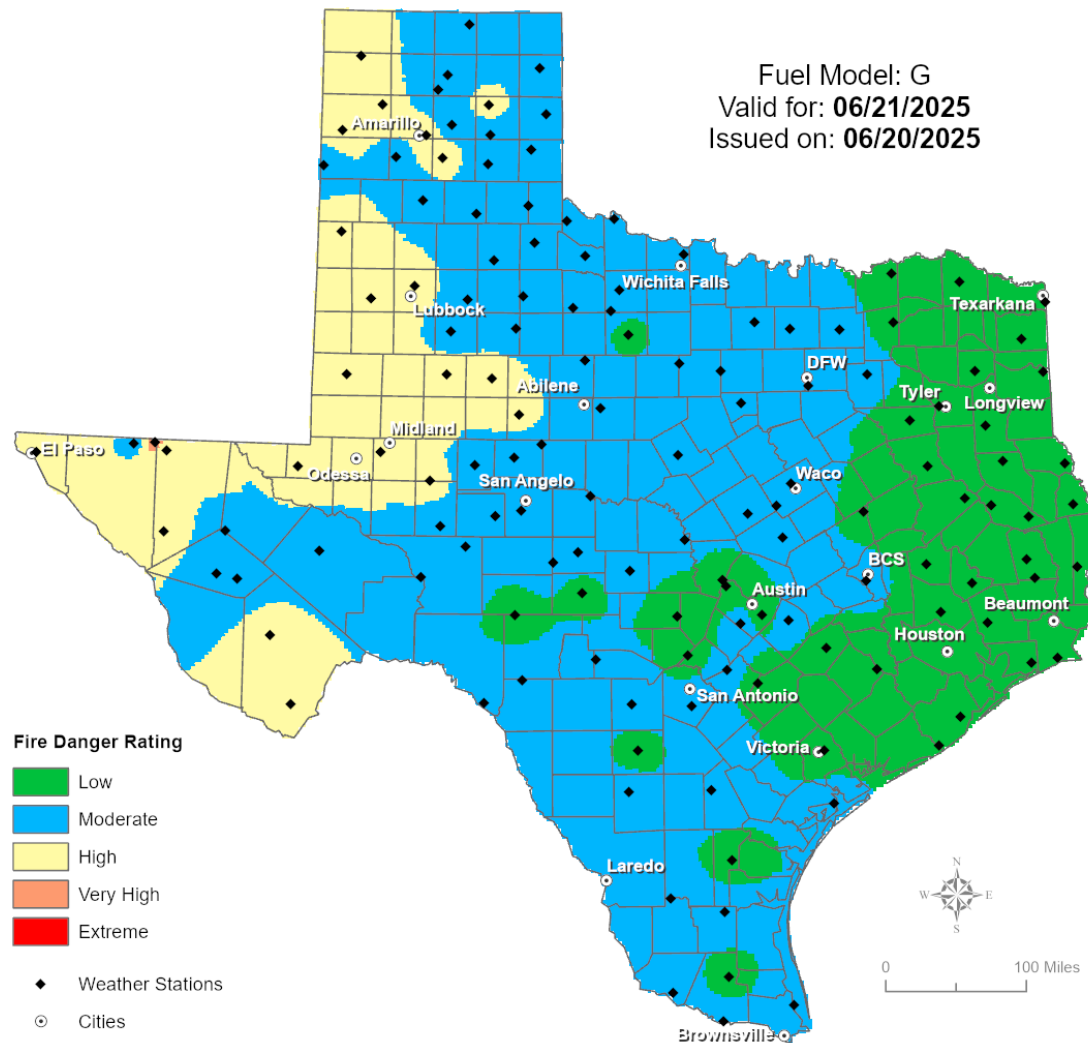


# Weather Advisory/Statement/Watch/Warning Issued

DATE	WARNING TYPE	LOCATION
06/20/25	Flood Warning	Anderson, Angelina, Delta, Freestone, Gregg, Harrison, Hopkins, Houston, Leon, Madison, Jasper, Smith, Trinity, Tyler, Upshur, Walker, and Wood Counties
06/20/25	Flood Watch	Jasper and Tyler Counties
06/20/25	Special Weather Statement	Starr and Zapata Counties
06/21/25	Wind Advisory	Andrews, Crane, Ector, Glasscock, Howard, Loving, Martin, Midland, Pecos, Reagan, Terrell, Upton, Ward, and Winkler Counties
06/21/25	Heat Advisory	Angelina, Bowie, Cass, Gregg, Harrison, Marion, Nacogdoches, Panola, Rusk, Sabine, San Augustine, and Shelby Counties

# Fire Danger Forecast

## Forecast Fire Danger





# Burn Ban

# OUTDOOR BURN BANS

June 20, 2025

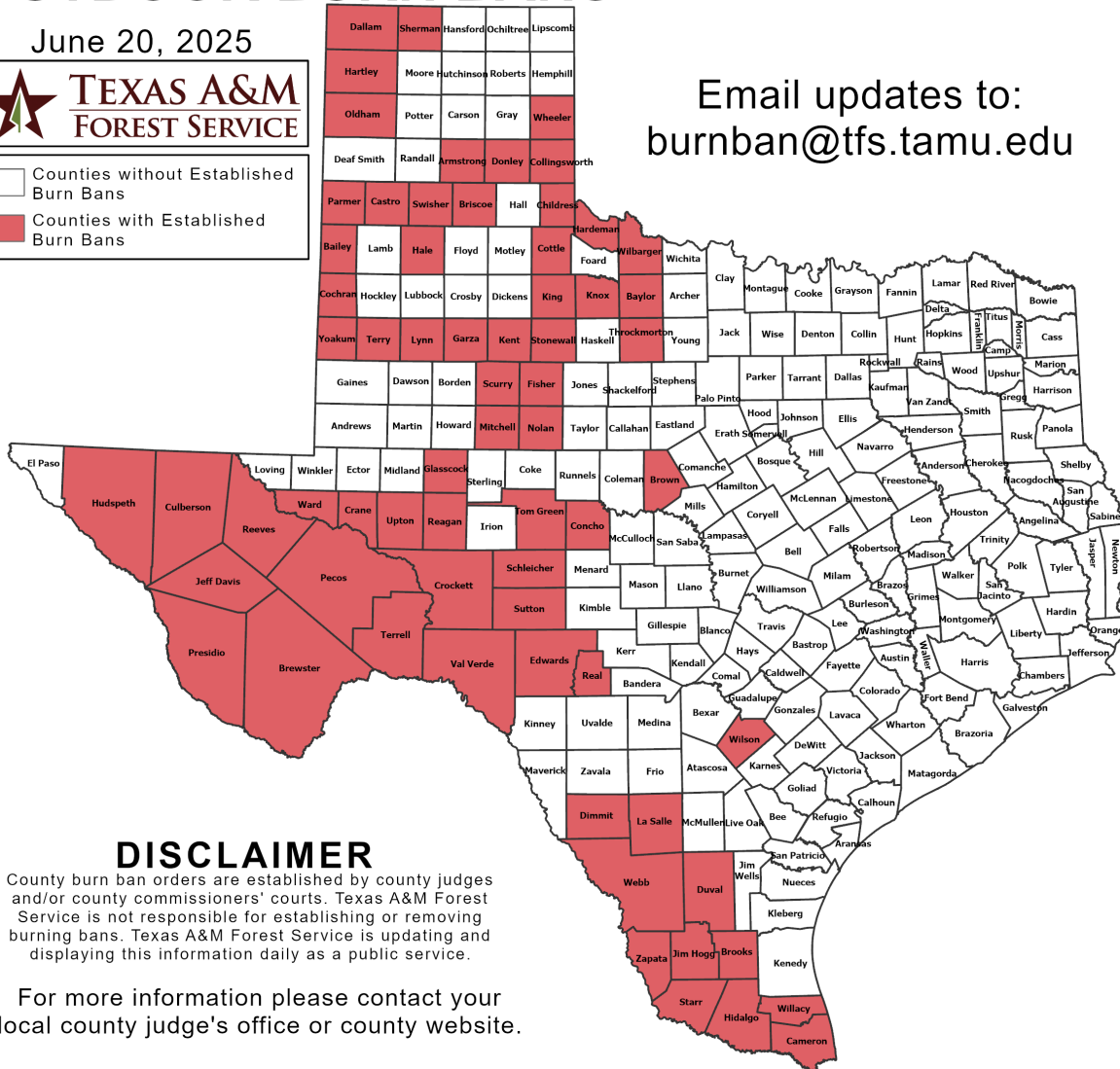


 Counties without Established Burn Bans  
 Counties with Established Burn Bans

Email updates to:  
burnban@tfs.tamu.edu

**Counties with Burn Bans: 67**

Armstrong	Garza	Schleicher
Bailey	Glasscock	Scurry
Baylor	Hale	Sherman
Brewster	Hardeman	Starr
Briscoe	Hartley	Stonewall
Brooks	Hidalgo	Sutton
Brown	Hudspeth	Swisher
Cameron	Jeff Davis	Terrell
Castro	Jim Hogg	Terry
Childress	Kent	Throckmorton
Cochran	King	Tom Green
Collingsworth	Knox	Upton
Concho	La Salle	Val Verde
Cottle	Lynn	Ward
Crane	Mitchell	Webb
Crockett	Nolan	Wheeler
Culbertson	Oldham	Wilbarger
Dallam	Parmer	Willacy
Dimmit	Pecos	Wilson
Donley	Presidio	Yoakum
Duval	Reagan	Zapata
Edwards	Real	
Fisher	Reeves	



## DISCLAIMER

County burn ban orders are established by county judges and/or county commissioners' courts. Texas A&M Forest Service is not responsible for establishing or removing burning bans. Texas A&M Forest Service is updating and displaying this information daily as a public service.

For more information please contact your local county judge's office or county website.

**RED FLAG WARNINGS:** [www.weather.gov](http://www.weather.gov)

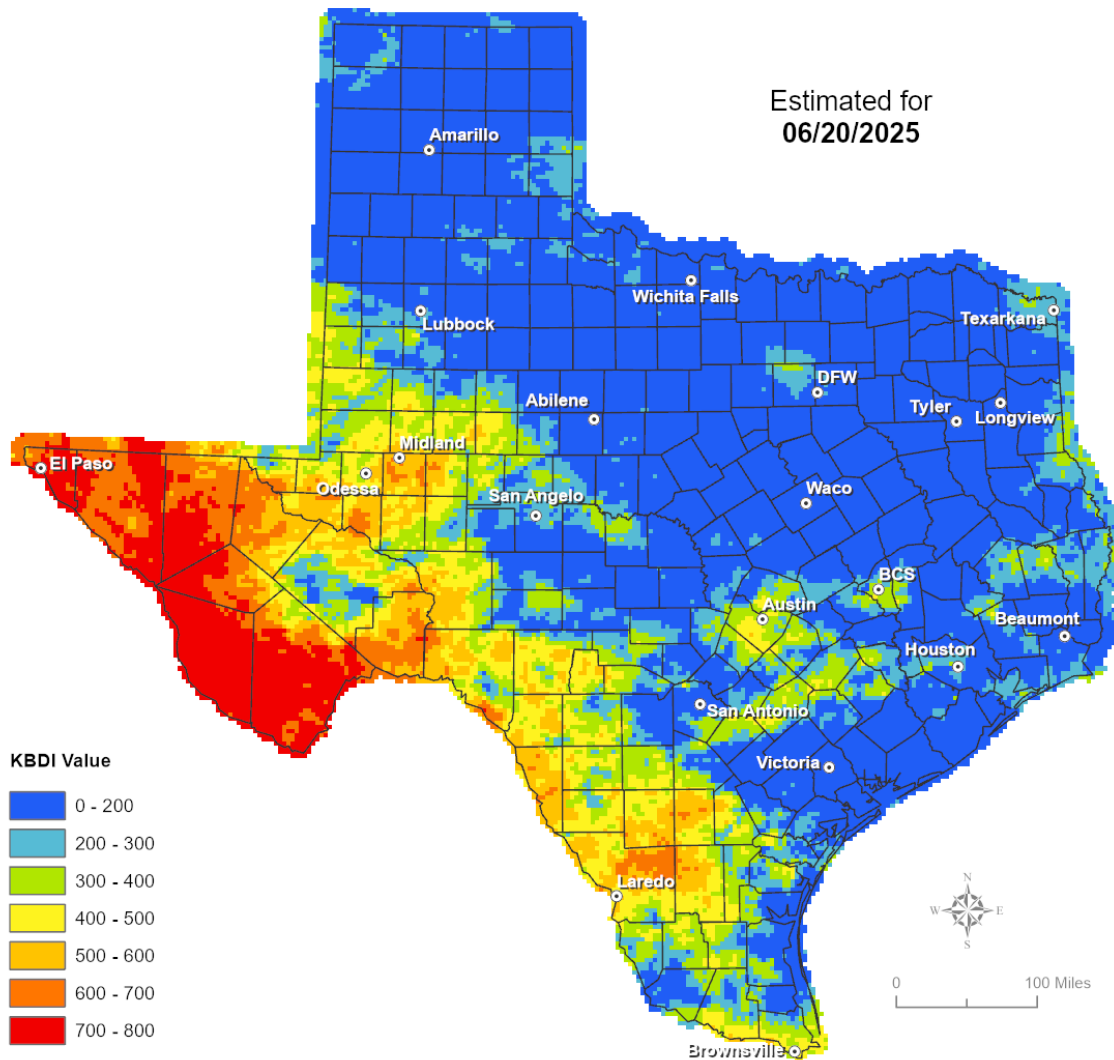
Additional map formats available at <https://tfsweb.tamu.edu/Burnbans/>

# Keetch-Byram Drought Index

## Keetch-Byram Drought Index

(4 km x 4 km resolution)

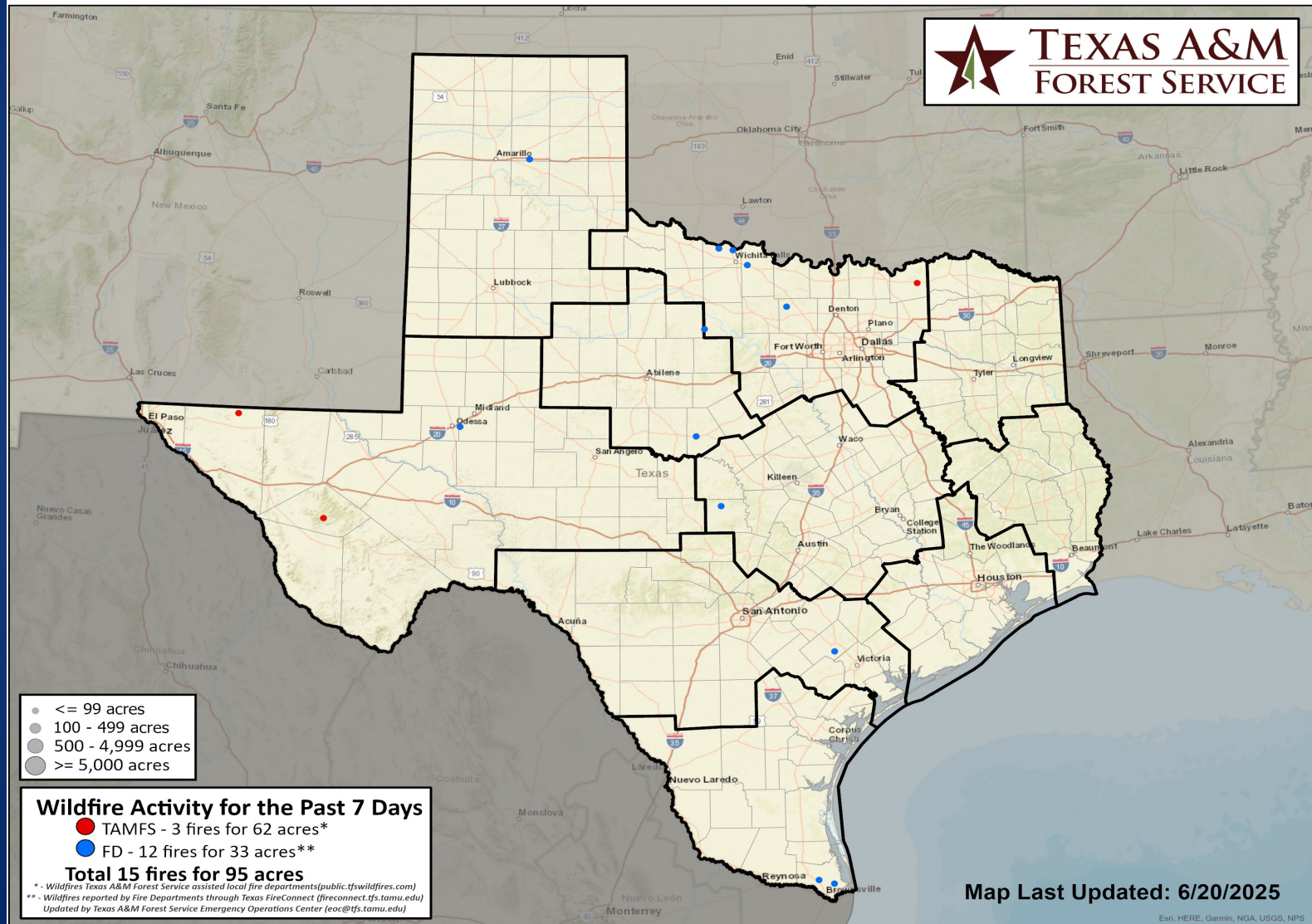
Estimated for  
**06/20/2025**





# Fire Activity (\*Last 24 Hours)

Report of 344 (No Change) fires and 85,053 (+1) acres have been burned this year. There are 67 (No Change) counties with burn bans. The Keetch–Byram Drought Index list contains 29 (+1) counties with an average over 400.



# Statewide Significant Events

DATES		LOCATION	EVENT
06/21/24	06/24/25	Fort Worth	Gordy's Hwy 30 Music festival