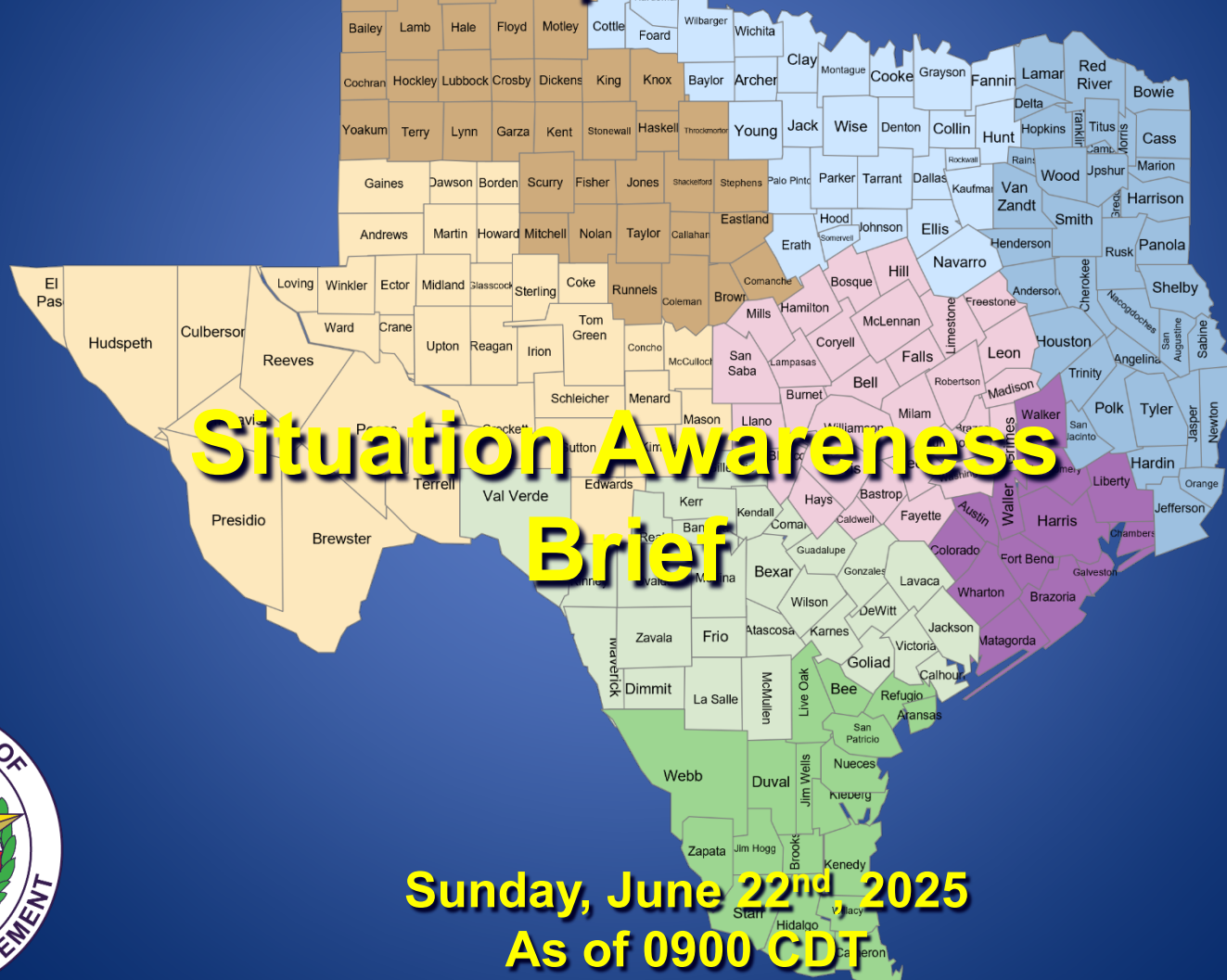


Texas Division of Emergency Management Texas State Operations Center



**Sunday, June 22nd, 2025
As of 0900 CDT**

Tropical Weather Awareness



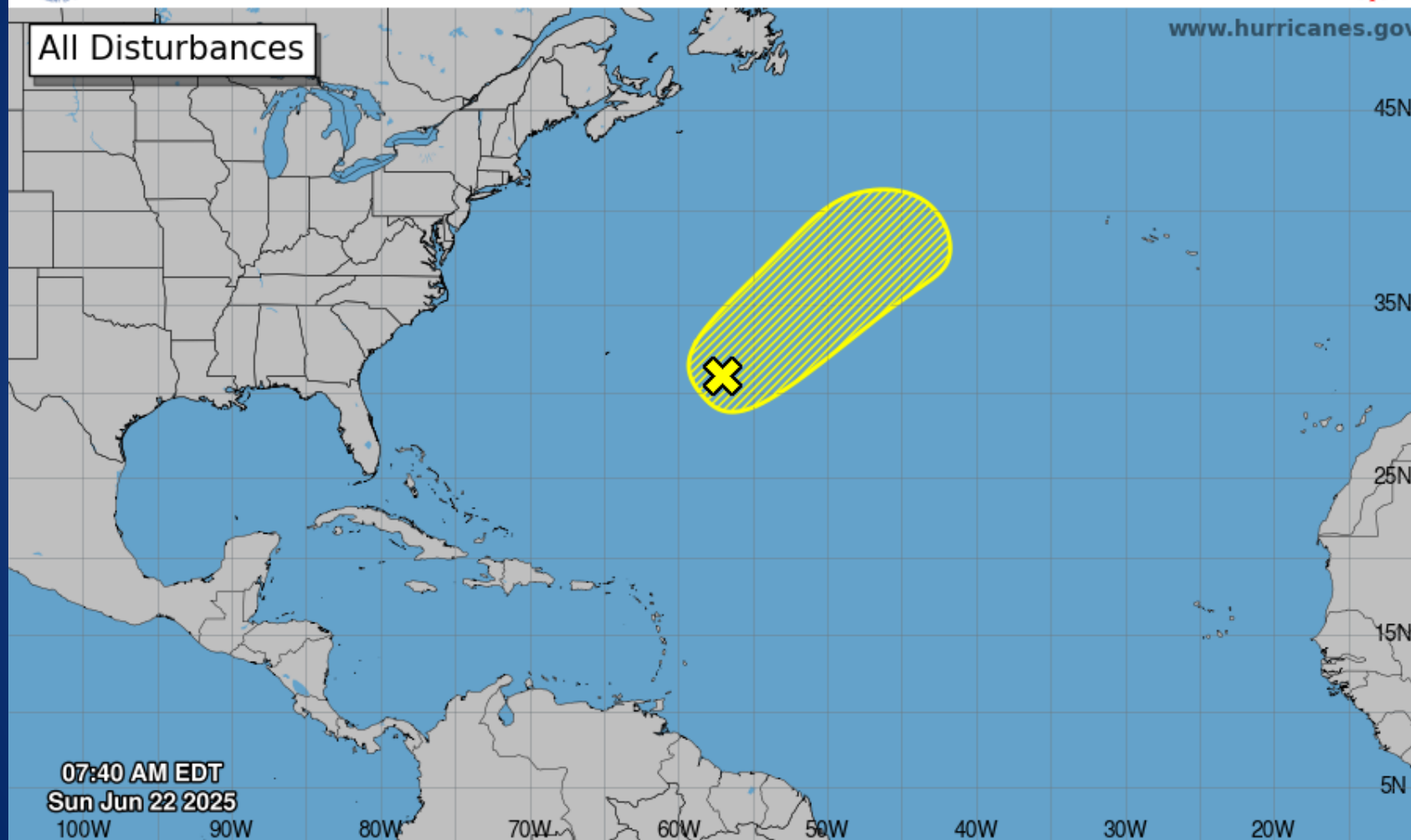
Seven-Day Graphical Tropical Weather Outlook

National Hurricane Center Miami, Florida



www.hurricanes.gov

All Disturbances



07:40 AM EDT
Sun Jun 22 2025

Current Disturbances and Seven-Day Cyclone Formation Chance: < 40% 40-60% > 60%

Tropical or Sub-Tropical Cyclone: Depression Storm Hurricane

Post-Tropical Cyclone or Remnants

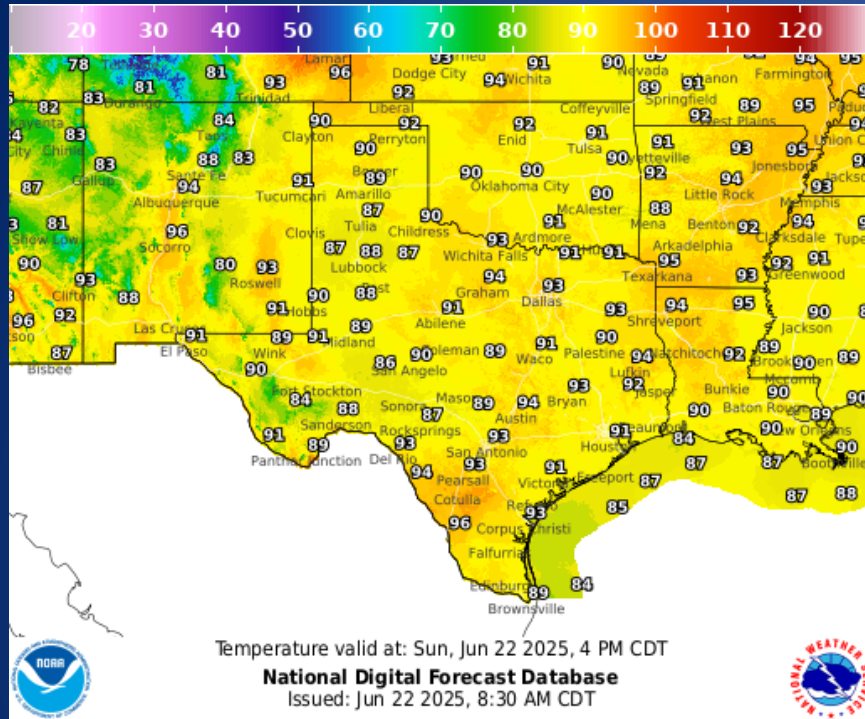
Incidents Reported to the State Operations Center (last 24 hours)

DATE	SUBJECT	LOCATION
06/21/25	Final Report of the Boil Water Notice in Wolfforth	Lubbock County
06/21/25	Final Report of the Round Mountain Fire	Blanco County

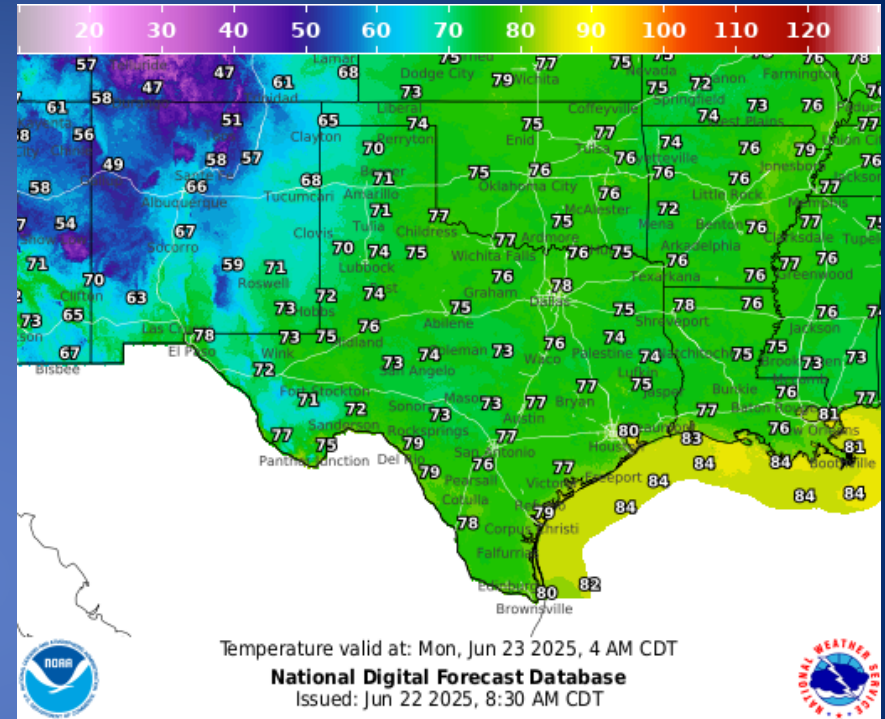
Informational Products Distributed by the State Operations Center

DATE	SUBJECT
06/22/25	NWS Shreveport, LA: Heat Advisory In Effect Today
06/22/25	Daily NWS Threat Brief for FEMA Region 6

Weather Forecast

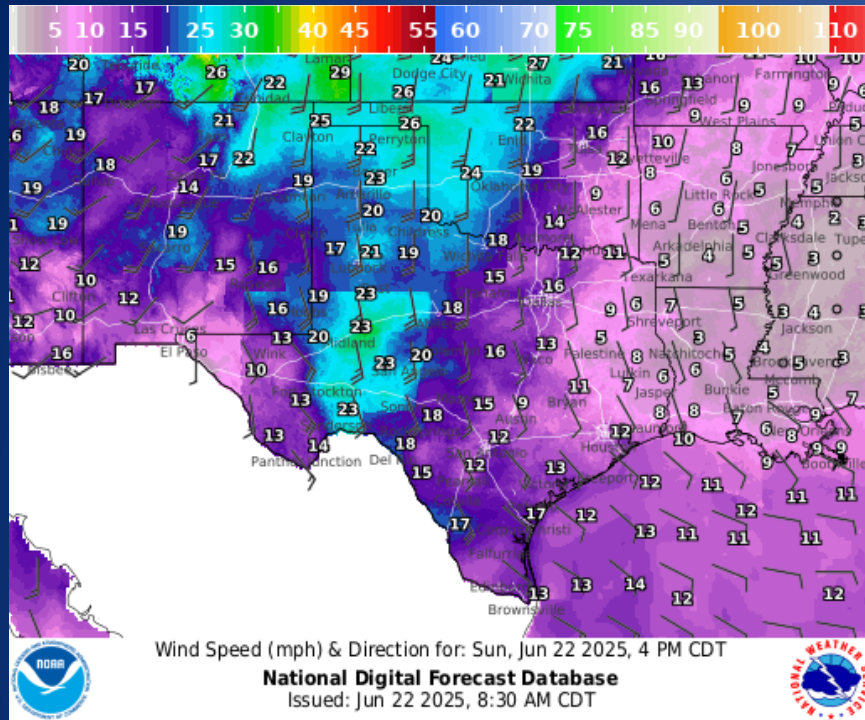


Highs

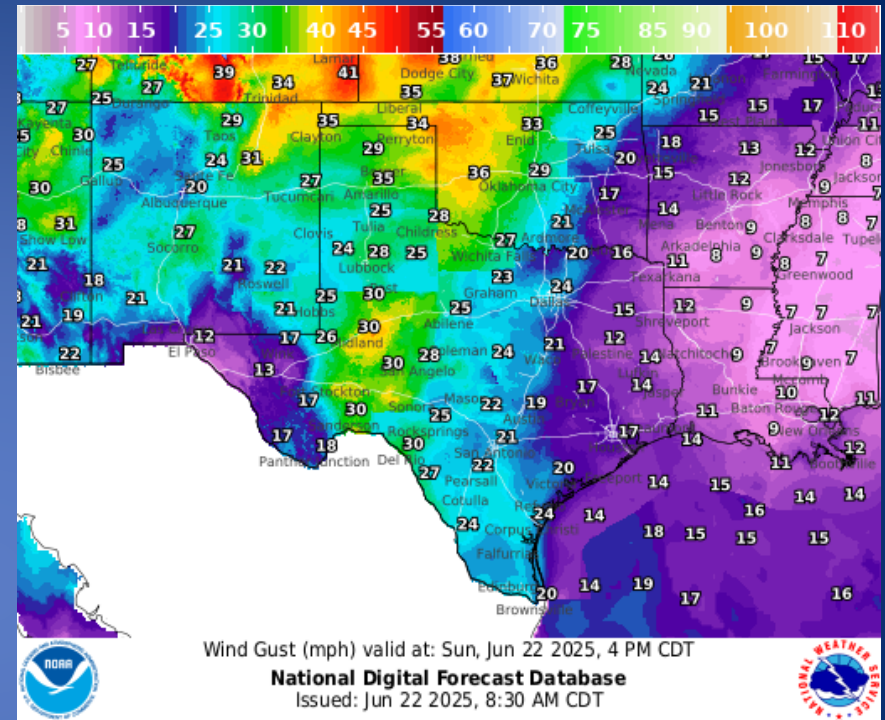


Lows

Weather Forecast

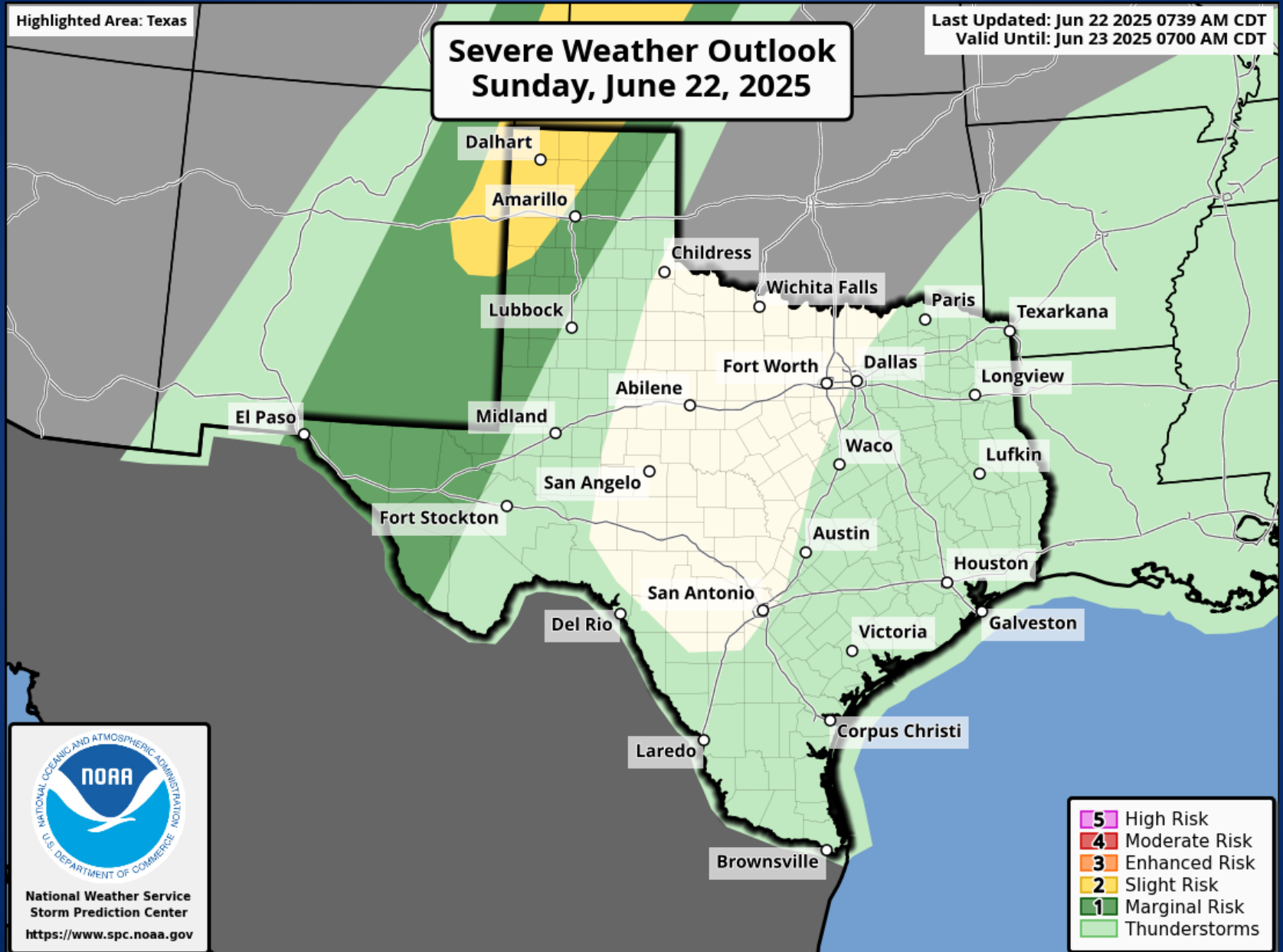


Wind Speeds



Gusts

Hazardous Weather



Isolated-to-scattered thunderstorms are forecast to move into areas west of the I-27 corridor this afternoon and evening. Some storms may be severe, capable of producing damaging wind gusts up to 60 mph, in addition to locally heavy rainfall.

Hazardous Weather

Heat Advisory

Valid 11 AM Through 6 PM this Evening

HeatRisk: Moderate

Forecast

→ High Temps: Mid 90s

→ Heat Index: 105°-109°

Alerts In Effect:

◆ **Heat Advisory** for portions of Southwest Arkansas, Northwest Louisiana, and East Texas



Stay hydrated



Limit strenuous time outdoors in the afternoon



If you have AC, use it. Fans may not be adequate



Wear light-weight, light-colored clothing

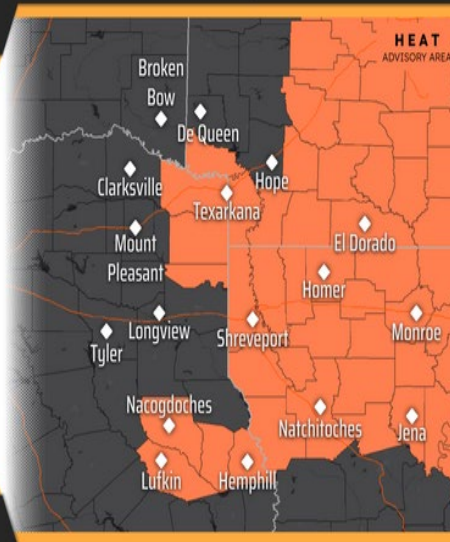


weather.gov/shv

National Weather Service · Shreveport, LA

Follow: X @NWSShreveport

Updated: Sun Jun 22, 2025 3:11 AM



A Heat Advisory has been Today across much of the Four-State Region as heat indices will peak out between 105-109 degrees. Take precautions to protect yourself from prolonged heat and sun exposure by hydrating and taking frequent breaks in the shade or indoors.

Wind Advisory In Effect

Through Sunday Evening



Southeast New Mexico, Lower Trans Pecos, Permian Basin, and western Low Rolling Plains



- Sustained winds 25 to 35 mph
- Wind gusts up to 50 mph
- Patchy blowing dust is possible



Secure Loose Objects



Difficult driving for high-profile vehicles

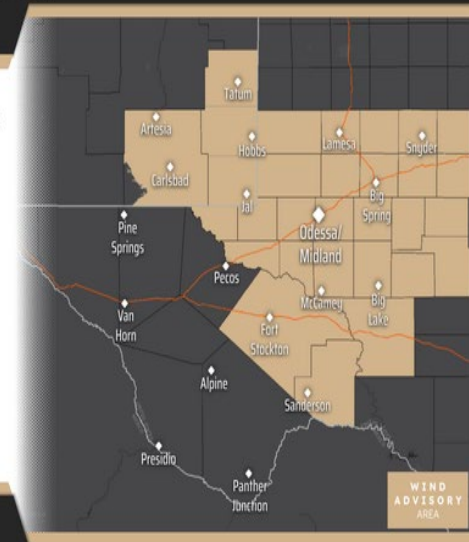


weather.gov/Midland

Follow: X @NWSMidland

National Weather Service · Midland/Odessa, TX

Updated: Sat Jun 21, 2025 1:50 PM



An approaching weather system is producing strong southeast winds across much of Southeast New Mexico and the Permian Basin until at least Sunday evening. Sustained winds between 25 and 35 mph with gusts up to 50 mph are expected. Secure outdoor loose objects and use caution while driving in these winds.

Hazardous Weather

Sunday Storm Chances

Isolated strong storms far east

Updated: 4:00 AM MDT

Sun June 22, 2025



Afternoon and evening



Along and east of US-54; highest potential Hudspeth County



Strong downdraft winds to 50 mph, hail up to 1" diameter, frequent lightning



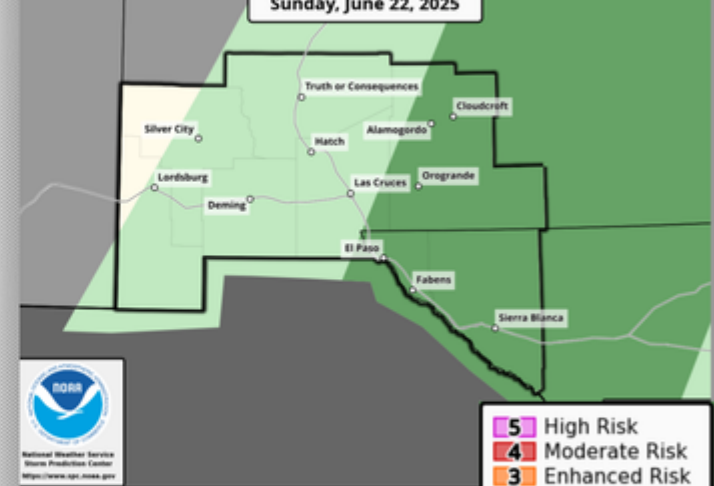
Very low storm chances north and west of Las Cruces

Highlighted Area: NM/El Paso, TX

Severe Weather Outlook Sunday, June 22, 2025

Last Updated: Jun 22 2025 0100 AM CDT

Valid Until: Jun 23 2025 0700 AM CDT



NATIONAL WEATHER SERVICE

EL PASO



TEXAS

weather.gov/ElPaso

Follow Us:     @NWSEIPaso

Along with the potential for heavy rainfall out east, there is a low risk of strong storms today. Strong winds to 50 mph are the primary hazard.

Weather Advisory/Statement/Watch/Warning Issued

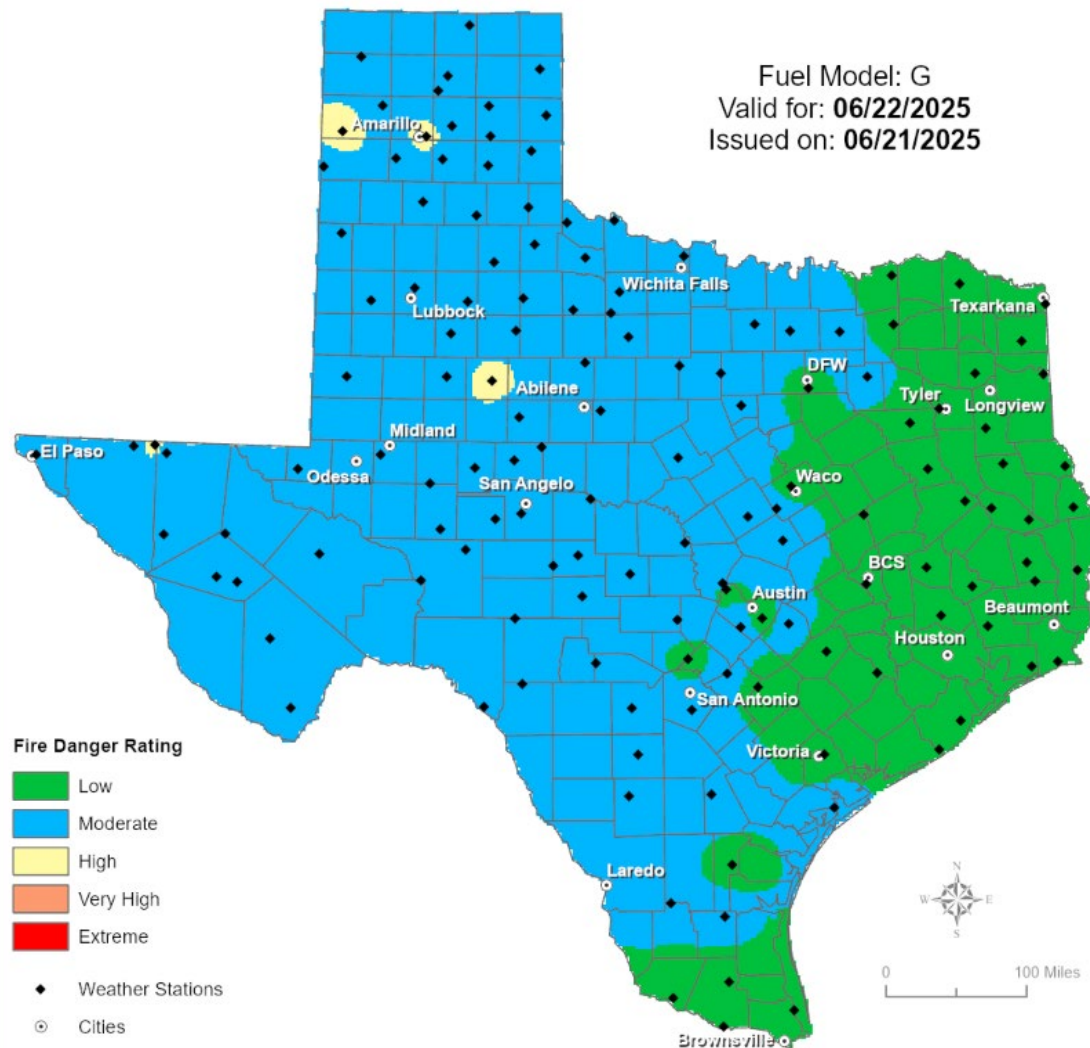
DATE	WARNING TYPE	LOCATION
06/21/25	Flood Warning	Anderson, Angelina, Freestone, Gregg, Hardin, Houston, Jasper, Jefferson, Leon, Madison, Orange, Smith, Trinity, Tyler, Upshur, Walker, and Wood Counties
06/21/25	Wind Advisory	Andrews, Borden, Coke, Crane, Crockett, Dawson, Ector, Fisher, Gaines, Glasscock, Howard, Irion, Jones, Loving, Martin, Midland, Mitchell, Nolan, Pecos, Reagan, Scurry, Sterling, Taylor, Terrell, Tom Green, Upton, Ward, and Winkler Counties
06/21/25	Special Weather Statement	Atascosa, Bee, Bexar, Brooks, Cameron, Culberson, Duval, Frio, Hidalgo, Jim Wells, Kenedy, Kinney, Kleberg, La Salle, Live Oak, McMullen, Medina, Oldham, Parmer, Uvalde, Webb, Willacy, and Zavala Counties
06/21/25	Severe Thunderstorm Warning	La Salle and Parmer Counties
06/21/25	Flash Flood Warning	Jeff Davis County
06/21/25	Airport Weather Warning	Potter and Randall Counties

Weather Advisory/Statement/Watch/Warning Issued

DATE	WARNING TYPE	LOCATION
06/22/25	Flood Watch	Brewster, Culberson, Jeff Davis, Presidio, and Reeves Counties
06/22/25	Heat Advisory	Angelina, Bowie, Cass, Marion, Nacogdoches, Sabine, and San Augustine Counties

Fire Danger Forecast

Forecast Fire Danger



Burn Ban

OUTDOOR BURN BANS

June 20, 2025

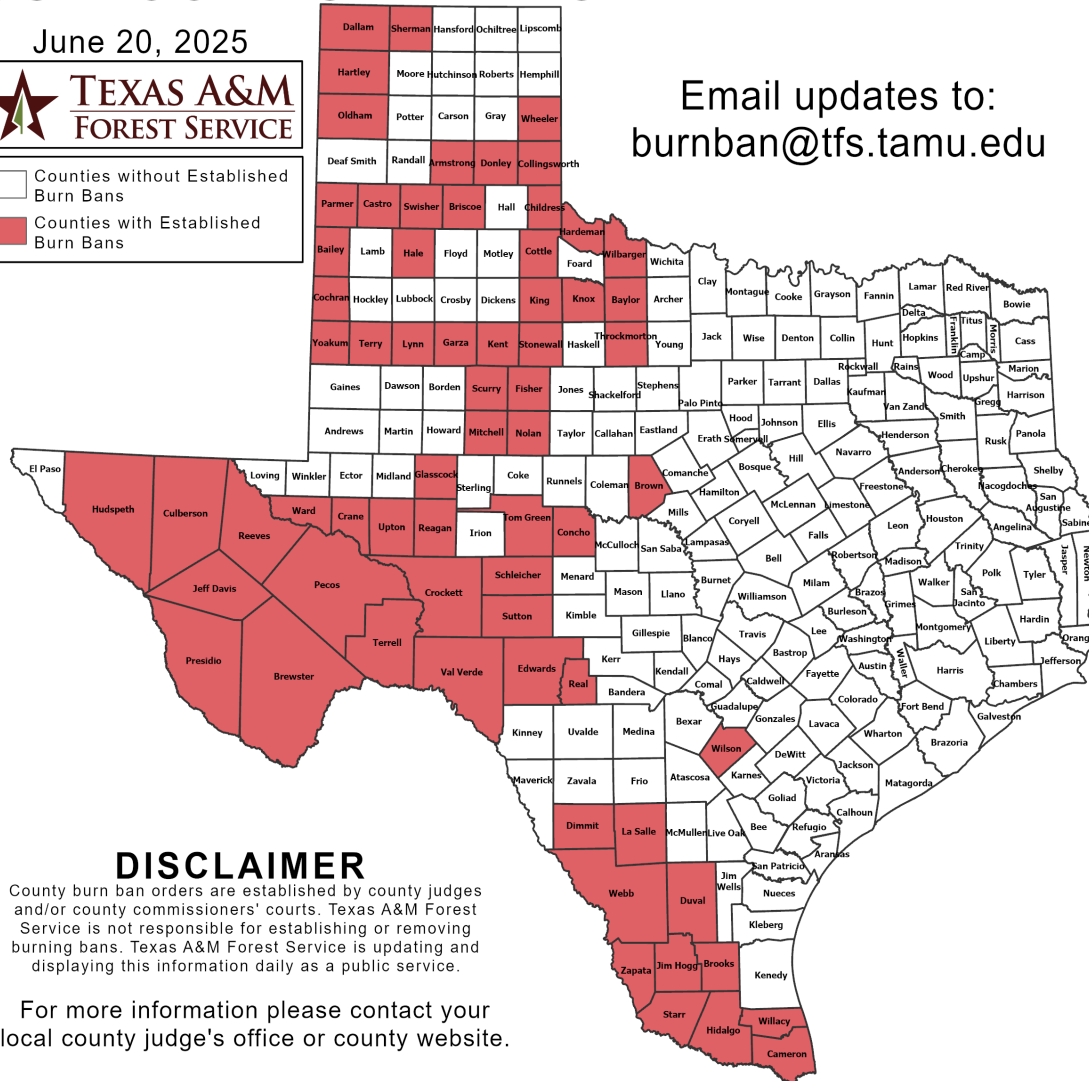


☐ Counties without Established Burn Bans
☒ Counties with Established Burn Bans

Email updates to:
burnban@tfs.tamu.edu

Counties with Burn Bans: 67

Armstrong	Garza	Schleicher
Bailey	Glasscock	Scurry
Baylor	Hale	Sherman
Brewster	Hardeman	Starr
Briscoe	Hartley	Stonewall
Brooks	Hidalgo	Sutton
Brown	Hudspeth	Swisher
Cameron	Jeff Davis	Terrell
Castro	Jim Hogg	Terry
Childress	Kent	Throckmorton
Cochran	King	Tom Green
Collingsworth	Knox	Upton
Concho	La Salle	Val Verde
Cottle	Lynn	Ward
Crane	Mitchell	Webb
Crockett	Nolan	Wheeler
Culberson	Oldham	Wilbarger
Dallam	Parmer	Willacy
Dimmit	Pecos	Wilson
Donley	Presidio	Yoakum
Duval	Reagan	Zapata
Edwards	Real	
Fisher	Reeves	



DISCLAIMER

County burn ban orders are established by county judges and/or county commissioners' courts. Texas A&M Forest Service is not responsible for establishing or removing burning bans. Texas A&M Forest Service is updating and displaying this information daily as a public service.

For more information please contact your local county judge's office or county website.

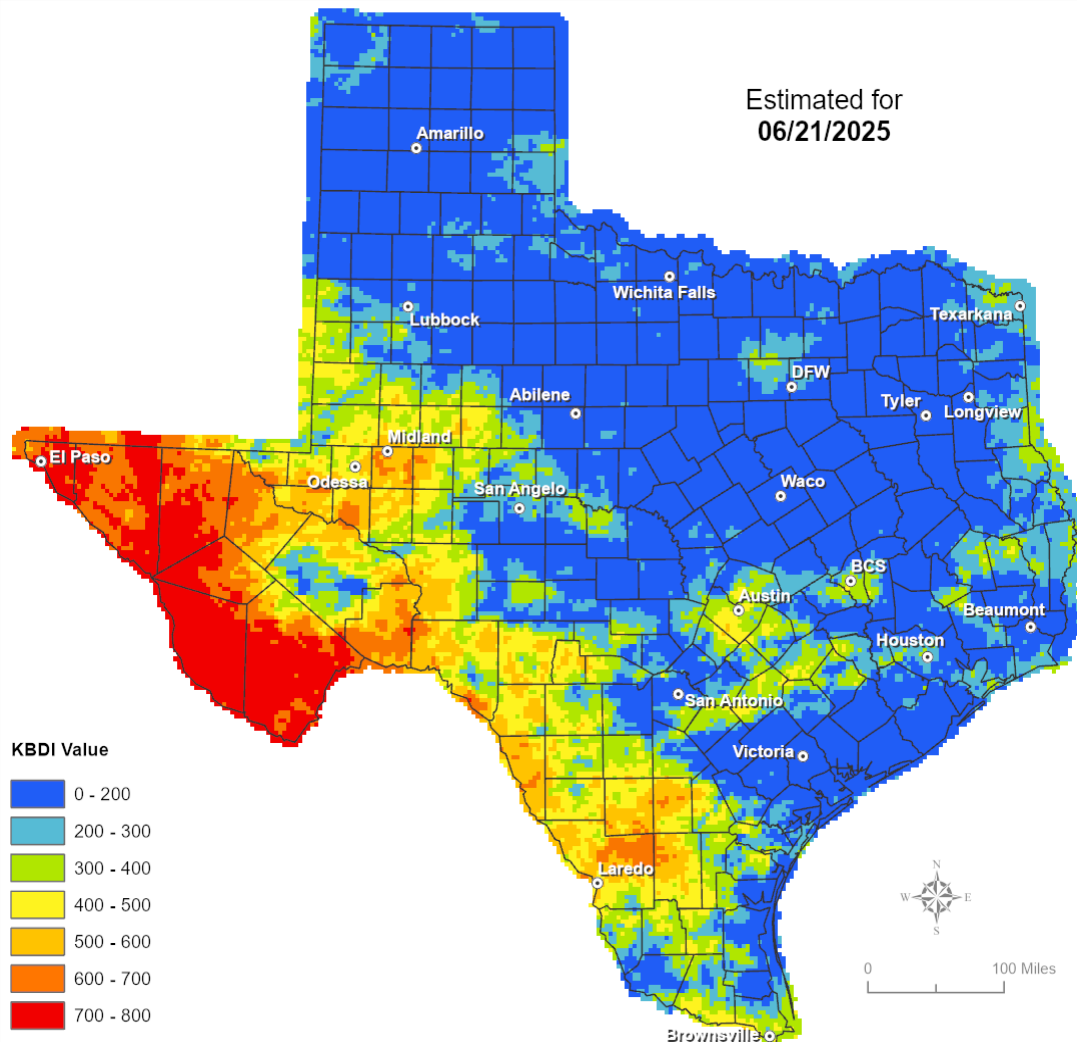
RED FLAG WARNINGS: www.weather.gov
Additional map formats available at <https://tfsweb.tamu.edu/Burnbans/>

Keetch-Byram Drought Index

Keetch-Byram Drought Index

(4 km x 4 km resolution)

Estimated for
06/21/2025



Fire Activity (*Last 24 Hours)

Report of 344 (No Change) fires and 85,052 (No Change) acres have been burned this year. There are 67 (No Change) counties with burn bans. The Keetch-Byram Drought Index list contains 31 (+2) counties with an average over 400.

