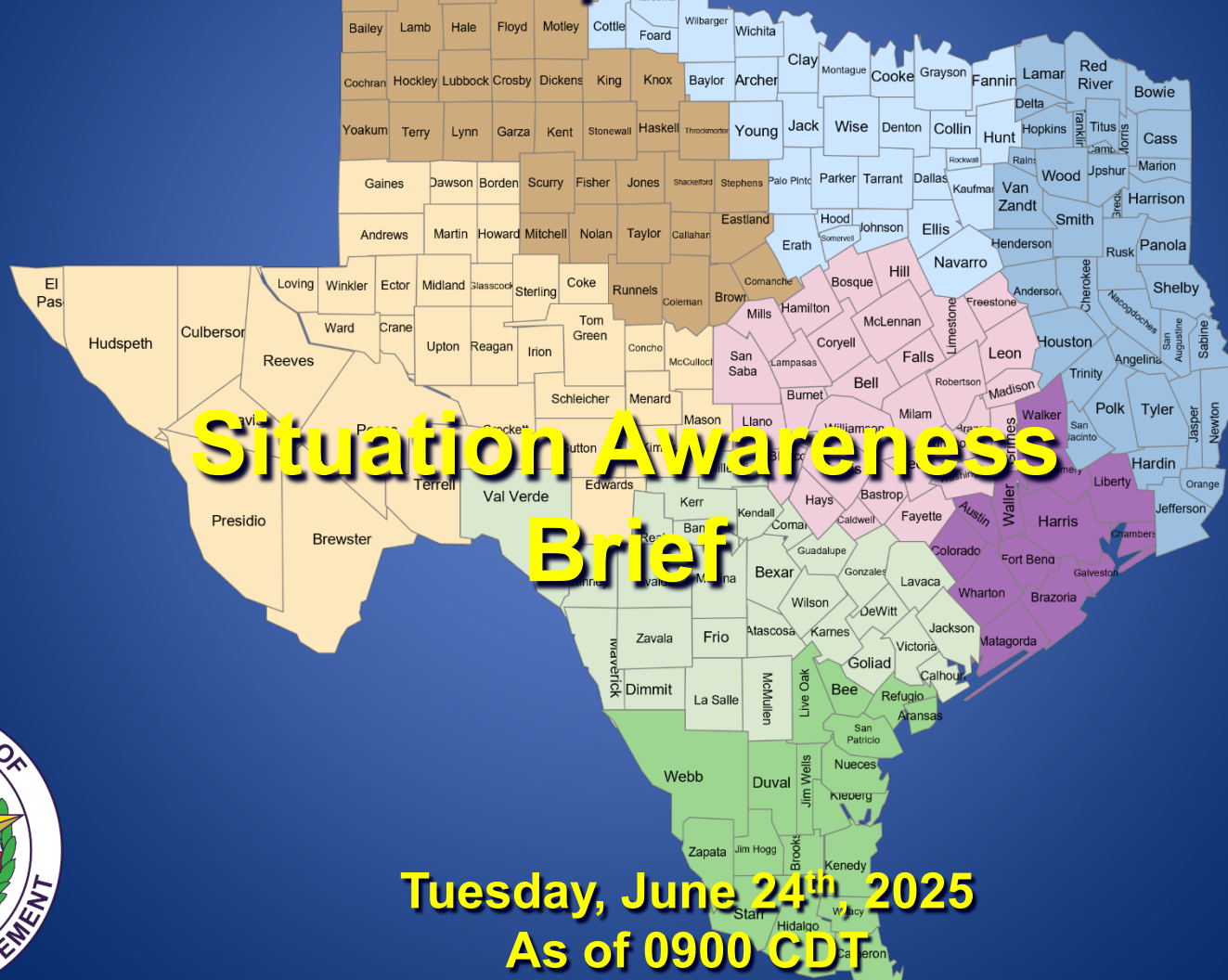


# Texas Division of Emergency Management Texas State Operations Center



**Tuesday, June 24<sup>th</sup> 2025  
As of 0900 CDT**

# Tropical Weather Awareness



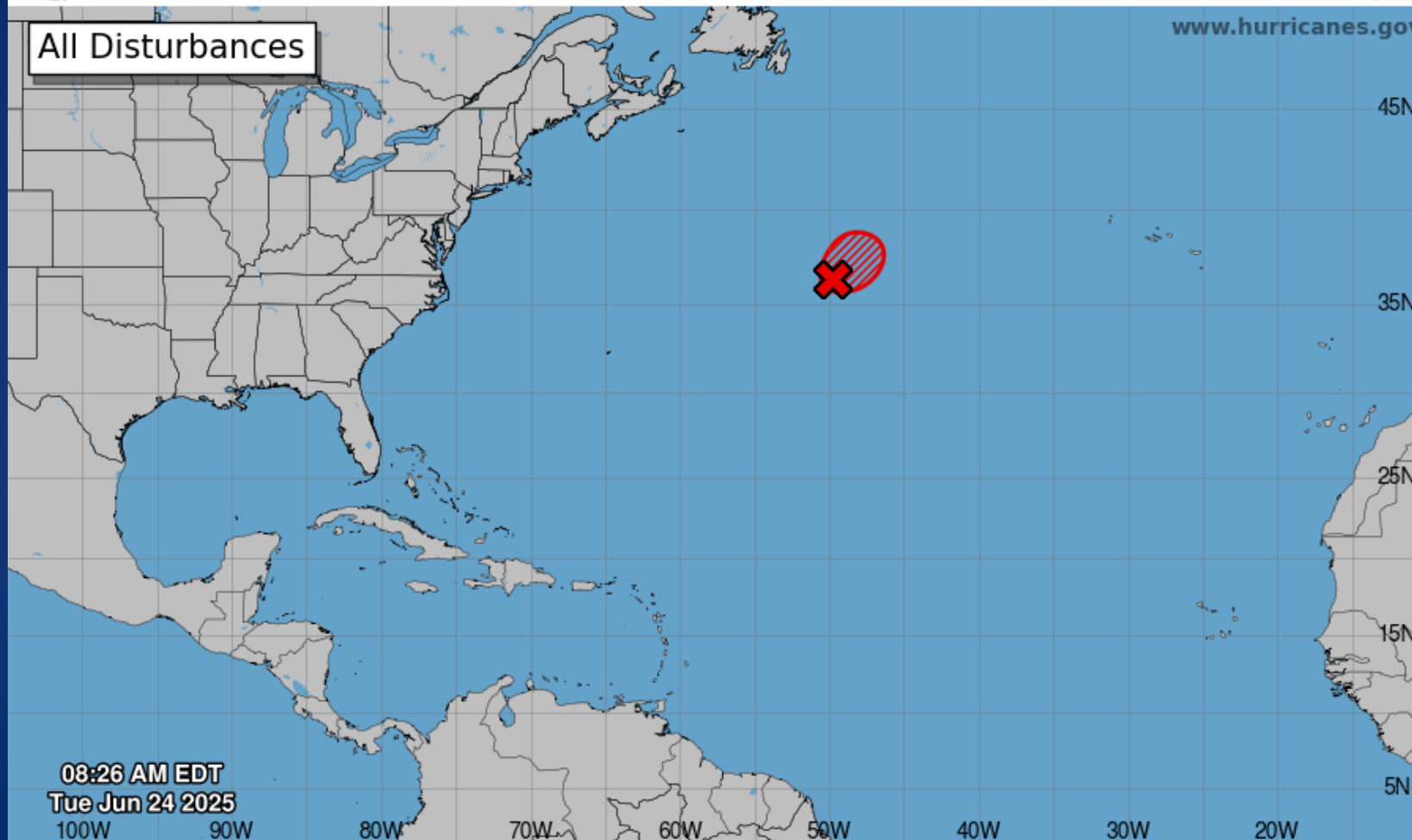
## Seven-Day Graphical Tropical Weather Outlook

National Hurricane Center Miami, Florida



[www.hurricanes.gov](http://www.hurricanes.gov)

All Disturbances



08:26 AM EDT  
Tue Jun 24 2025

Current Disturbances and Seven-Day Cyclone Formation Chance: < 40% 40-60% > 60%  
Tropical or Sub-Tropical Cyclone: Depression Storm Hurricane  
 Post-Tropical Cyclone or Remnants

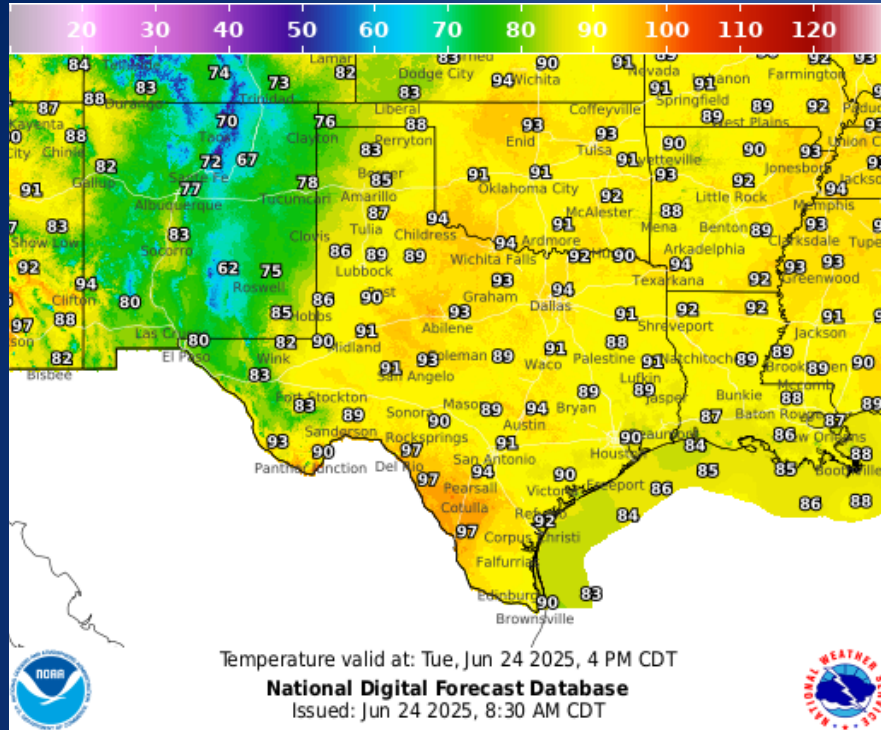
# Incidents Reported to the State Operations Center (last 24 hours)

DATE	SUBJECT	LOCATION
06/23/25	Initial and Final Report of a HAZMAT Incident	Wharton County
06/23/25	PLB Incident #25I64540 Opened	Dimmit County
06/23/25	PLB Incident #25I64540 Closed	Dimmit County
06/23/25	Final Report of a Road Closure (IH-35)	Atascosa County
06/23/25	Final Report of the Boil Water Notice	Hardeman County
06/23/25	Initial Report of the Boil Water Notice	Mitchell County

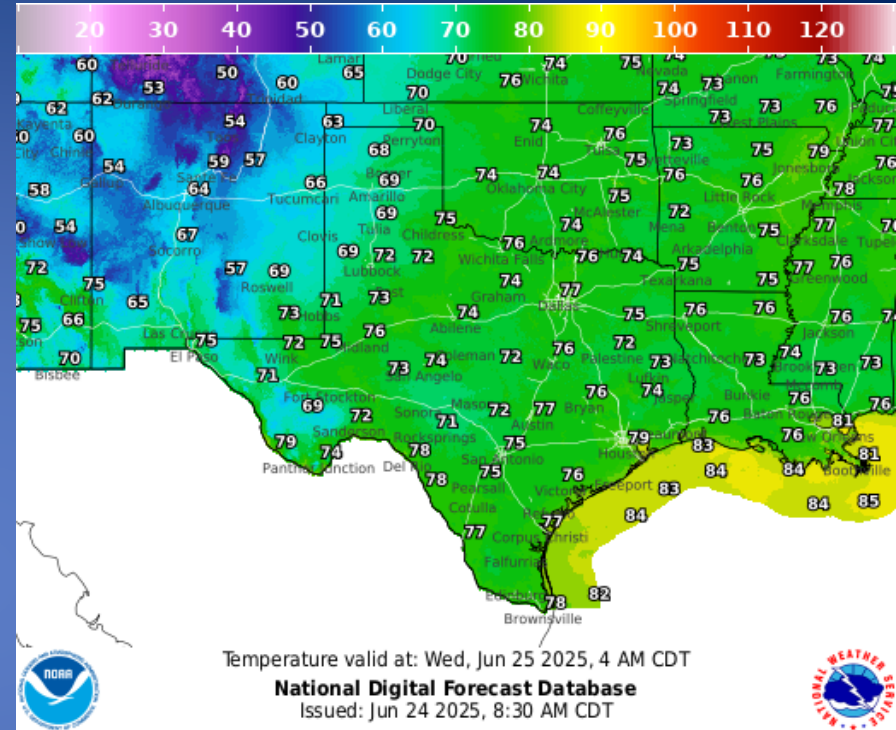
## Informational Products Distributed by the State Operations Center

DATE	SUBJECT
06/23/25	NWS Amarillo: Weather Briefing for Flooding & Severe Weather Potential
06/23/25	Texas A&M Forest Service: Texas Fire Potential Update
06/24/25	NWS Shreveport, LA: Heat Advisory in Effect Today
06/24/25	NWS El Paso, TX/Santa Teresa, NM: SA Briefing for Flash Flood Threat
06/24/25	Daily NWS Threat Brief for FEMA Region 6

# Weather Forecast



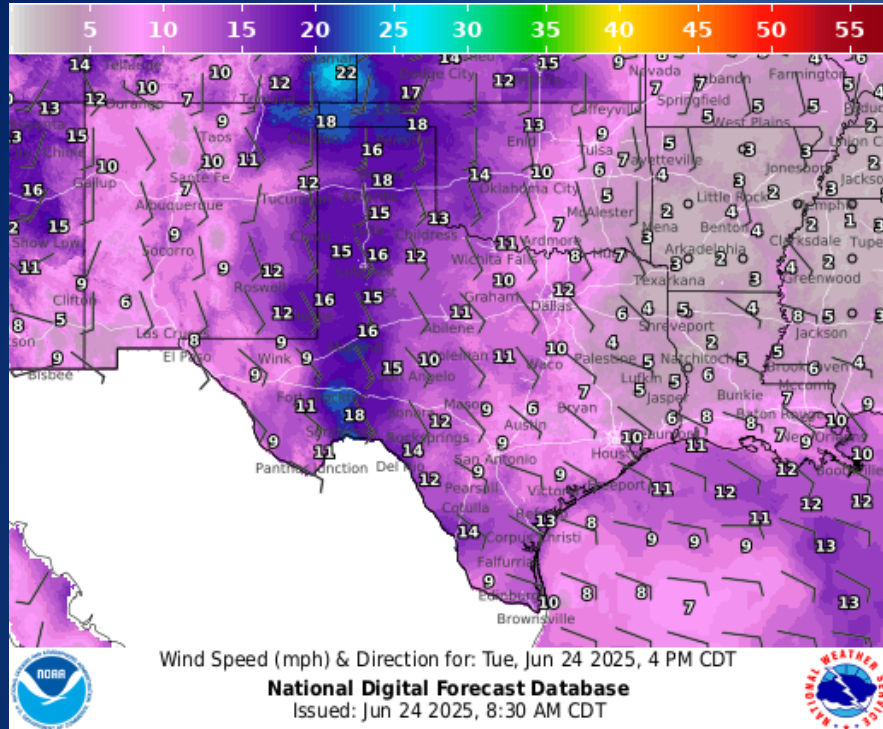
## Highs



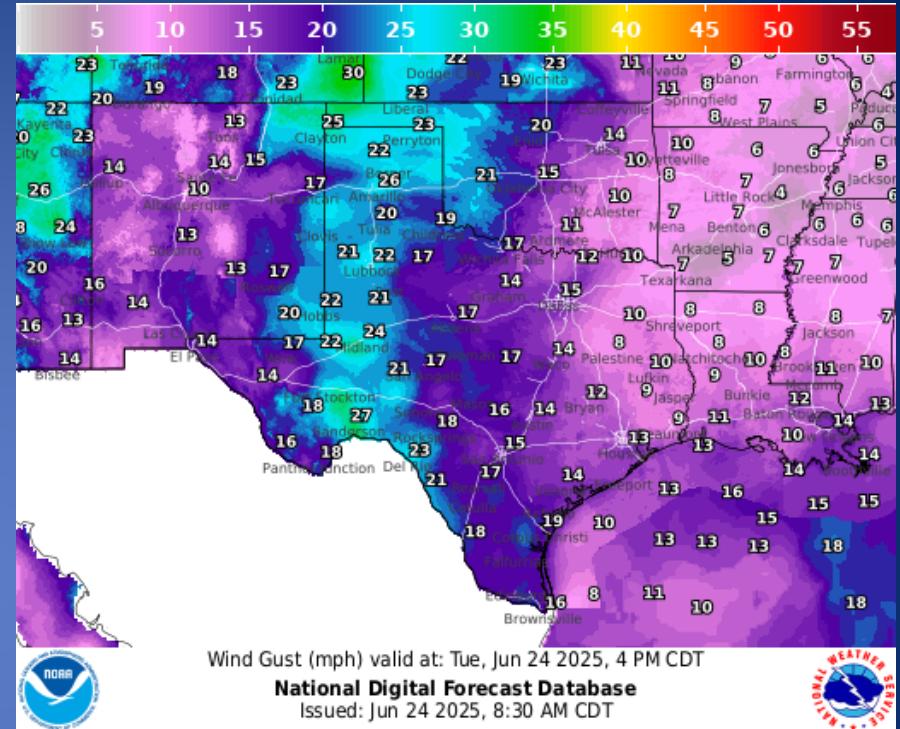
## Lows



# Weather Forecast

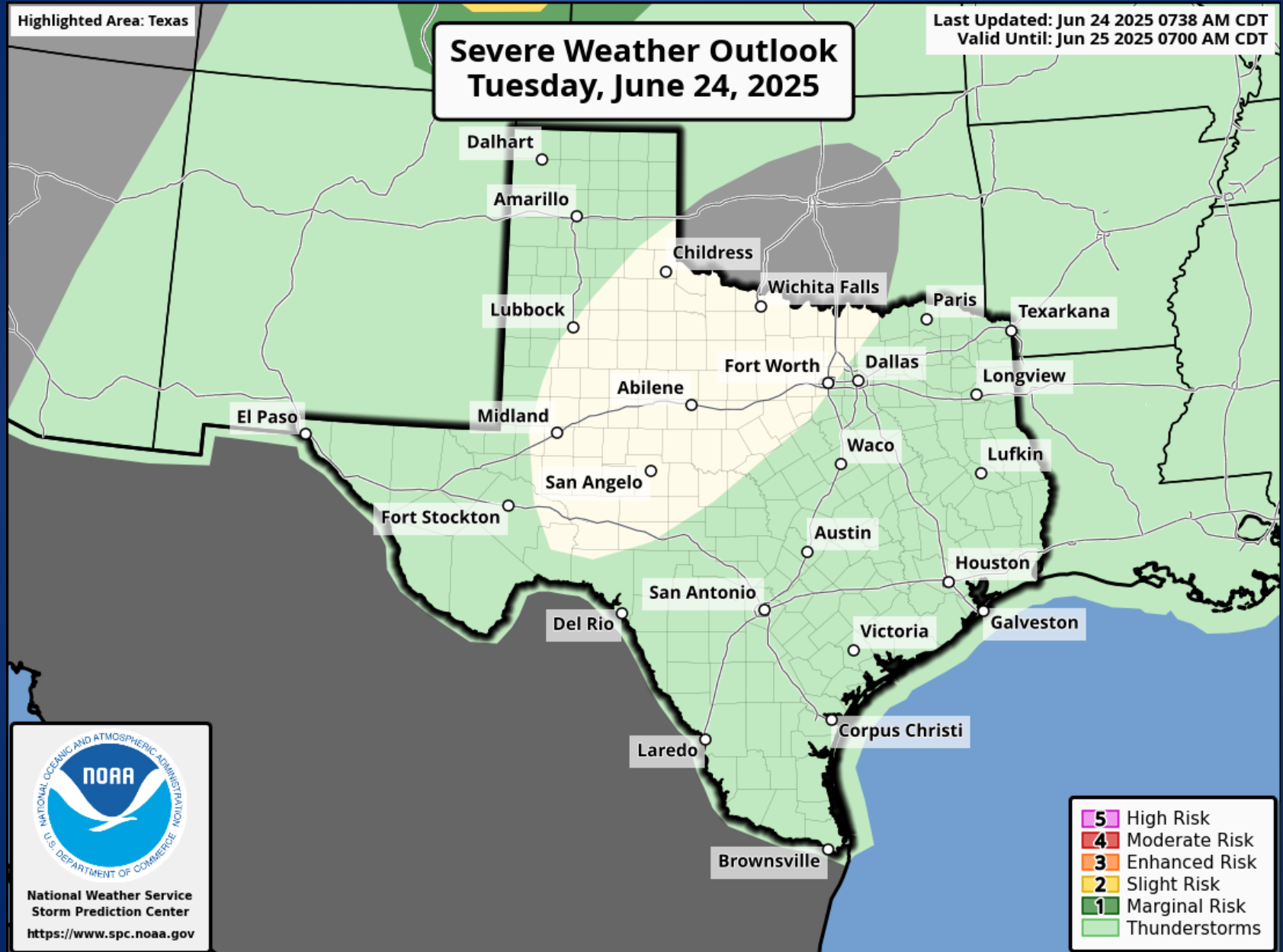


## Wind Speeds



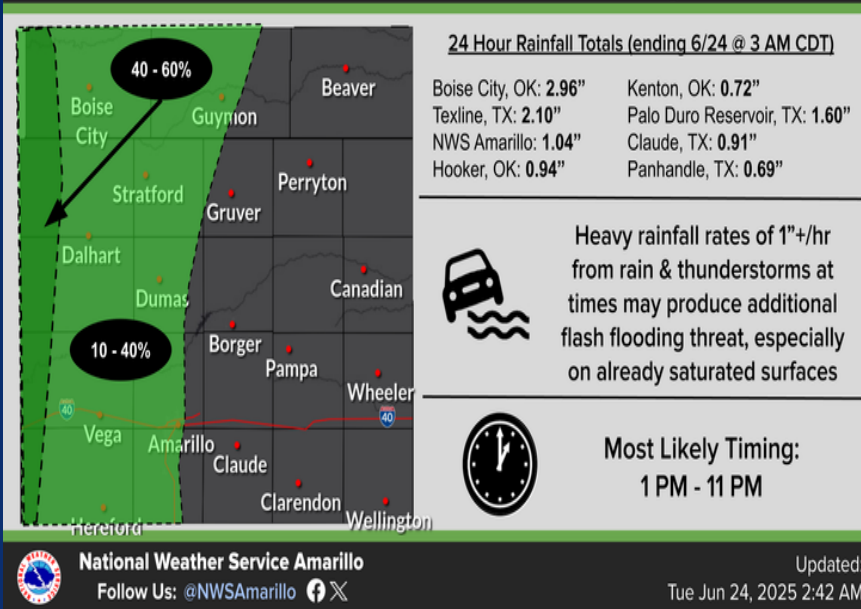
## Gusts

# Hazardous Weather



# Hazardous Weather

## Rain Chances this Afternoon & this Evening



With leftover rain showers this morning, we will have a new round of rain and thunderstorms this afternoon and evening, favoring the western Panhandles, with higher chances in NM. 24 hour rainfall totals this morning at our observations sites ending early this morning have some areas in the 1-2"+ range, with some areas of radar estimates in the NW Panhandles of 3-5"+. Any additional rainfall today could result in flooding in areas with saturated soils. Please use caution if traveling in these areas.

## Heat Advisory

Valid: 11 AM Tuesday through 6 PM Tuesday

HeatRisk: Moderate

### Forecast

→ High Temps: Mid to Upper 90s

→ Heat Index: 105°-109°

→ Alerts In Effect:

◆ **Heat Advisory** for southern Arkansas, northern Louisiana, eastern Texas and southeast Oklahoma.



Stay hydrated



Limit strenuous time outdoors in the afternoon



If you have AC, use it. Fans may not be adequate



Wear light-weight, light-colored clothing



weather.gov/shv

National Weather Service - Shreveport, LA

Follow: @NWSShreveport

Updated: Tue Jun 24, 2025 3:41 AM



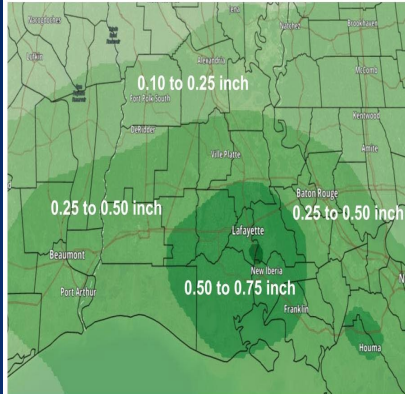
A Heat Advisory has been issued for Today across much of our Four-State area as heat indices will max out between 105-109 degrees. Take precautions to protect yourself from prolonged heat and sun exposure by hydrating and taking frequent breaks in the shade or indoors.



# Hazardous Weather

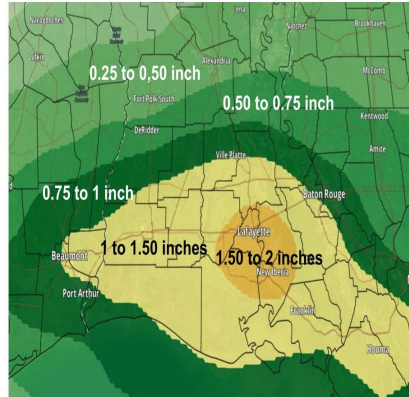
## Rainfall Amounts Today (Tuesday)

Forecasted Rainfall Amounts



Forecast average rainfall totals today is expected to range from one tenth to three quarters of an inch. Remember the convective nature of the summertime storms makes forecasting actual amounts in actual locations tricky.

Reasonably Highest Rainfall Amounts



The reasonably highest rainfall totals today may range between one quarter and two inches. Remember there is a 10 percent chance these rainfall totals may be even higher. The convective nature of the summertime storms makes forecasting the exact locations of the higher amounts tricky.



NATIONAL WEATHER SERVICE LAKE CHARLES, LA  
Follow: X @NWSLakeCharles

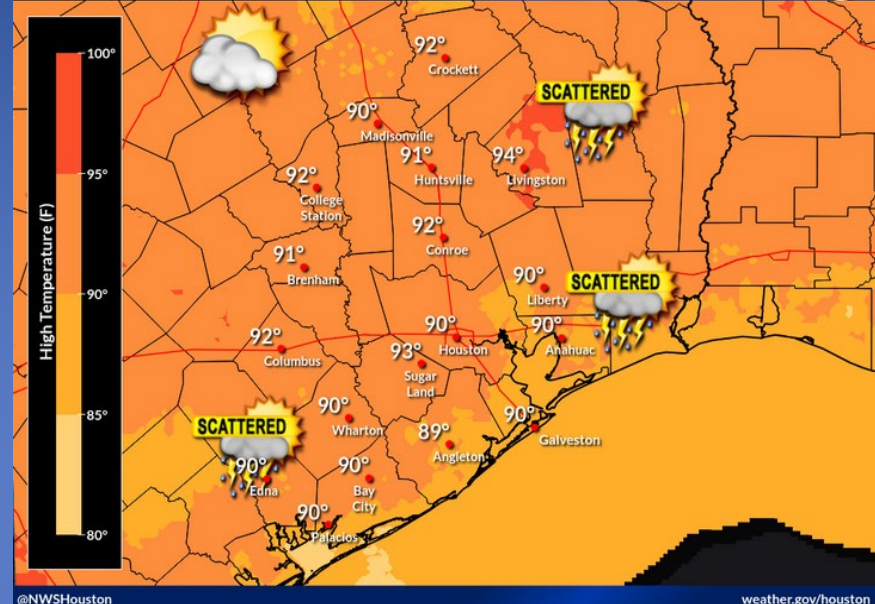
weather.gov/LakeCharles  
Updated: Tue Jun 24, 2025 4:30 AM

There will be a decent chance for showers and thunderstorms, mainly during the afternoon, today. Here are the forecasted and reasonably highest rainfall totals.

## Today's Outlook

Seasonal Temperatures | Scattered Afternoon Showers and Thunderstorms

Weather Forecast Office  
Houston/Galveston TX  
Issued Jun 24, 2025 2:24 AM CDT



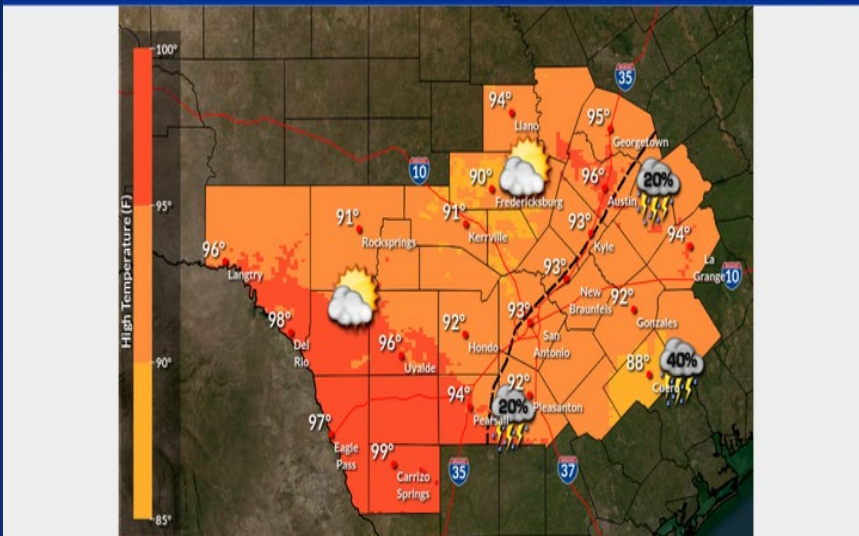
Similar temperatures are expected on Monday with increased afternoon showers and thunderstorms possible.



# Hazardous Weather

**Today:** Isolated to Scattered Showers & Storms

weather.gov/ewx  
Updated: Tue Jun 24, 2025 3:02 AM



NATIONAL WEATHER SERVICE AUSTIN/SAN ANTONIO  
Follow: X @NWSSanAntonio

Expect another day of seasonal temperatures with highs ranging from near 90 to near 100 degrees. Isolated to scattered showers and thunderstorms can be expected, mainly for areas east of the Interstate 35 corridor. Winds will be mainly south to southeast at 10 to 15 mph with gusts near 25 mph.

## Flood Watch

Turn around. Don't drown.  
Latest info at weather.gov/Midland

This Afternoon and Evening

Eddy County Plains, Culberson County, Davis Mountains, Van Horn, and the Presidio Valley

- 0.5 to 1 inches of rainfall
- Much higher totals locally

**IMPACTS:** URBAN-STREET FLOODING, HEAVY RAIN, FLASH FLOODING

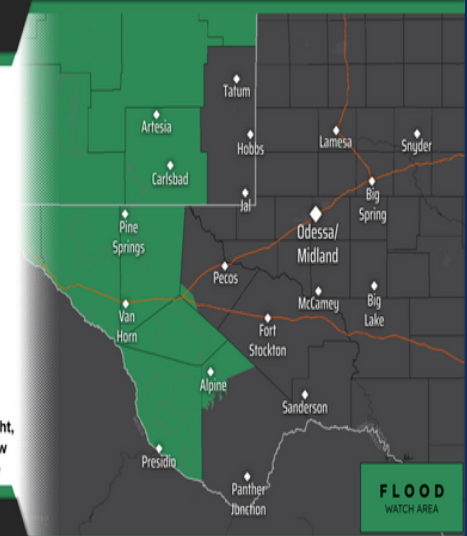
### What to Do:

NEVER drive around barricades. Beware of flooding at night, it's impossible to tell how deep the water may be.



weather.gov/Midland  
Follow: X @NWSMidland  
National Weather Service - Midland/Odessa, TX

Updated: Tue Jun 24, 2025 3:29 AM



Heavy rainfall and flash flooding will continue out west.

# Hazardous Weather

## Flood Watch

Through Wednesday Evening



**Far West Texas and Southern New Mexico**



- Heavy rainfall due to thunderstorms
- Widespread 1 - 2" of rain
- Locally up to 5" due to numerous storms



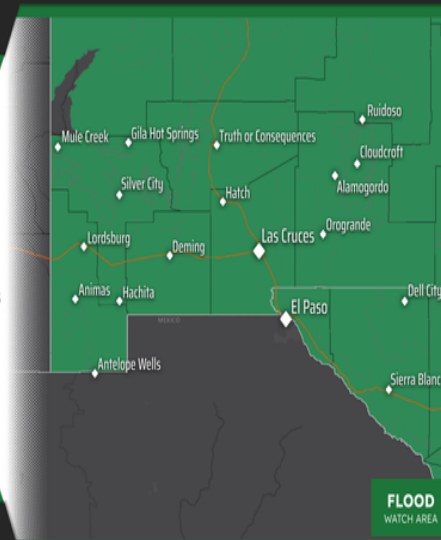
- Flooding of recent burn scars, low water crossings, and flood prone areas
- Rapid rises in normally dry arroyos



NATIONAL WEATHER SERVICE  
EL PASO, TX

Follow: @NWSEIPaso

Updated: June 24, 2025



**A Flood Watch is in effect through Wednesday evening. There is a good chance that we will see heavy rains of 1 to 3 inches over the next several days, which could lead to flash flooding, especially locations in and near recent burn scars.**

# Weather Advisory/Statement/Watch/Warning Issued

DATE	WARNING TYPE	LOCATION
06/23/25	Flood Warning	Anderson, Angelina, Cherokee, Dallam, Gregg, Hardin, Harrison, Houston, Jasper, Jefferson, Orange, Smith, Tyler, Upshur, and Wood Counties
06/23/25	Heat Advisory	Angelina, Bowie, Cass, Harrison, Marion, Nacogdoches, Panola, Sabine, San Augustine, and Shelby Counties
06/23/25	Special Weather Statement	Angelina, Armstrong, Brazoria, Carson, Culberson, Dallam, Donley, El Paso, Gray, Grimes, Hansford, Hardin, Harris, Hemphill, Houston, Hudspeth, Liberty, Lipscomb, Madison, Montgomery, Ochiltree, Pecos, Polk, Reeves, Roberts, Sabine, San Augustine, San Jacinto, Sherman, Trinity, Tyler, Walker, Waller, and Wheeler Counties
06/23/25	Airport Weather Warning	Potter and Randall Counties
06/23/25	Flood Advisory	Armstrong, Carson, Dallam, Hemphill, Potter, Randall, and Wheeler
06/23/25	Severe Thunderstorm Warning	Angelina, Dallam, and Sherman Counties
06/23/25	Flash Flood Warning	Dallam County
06/24/25	Flash Flood Warning	Jefferson County

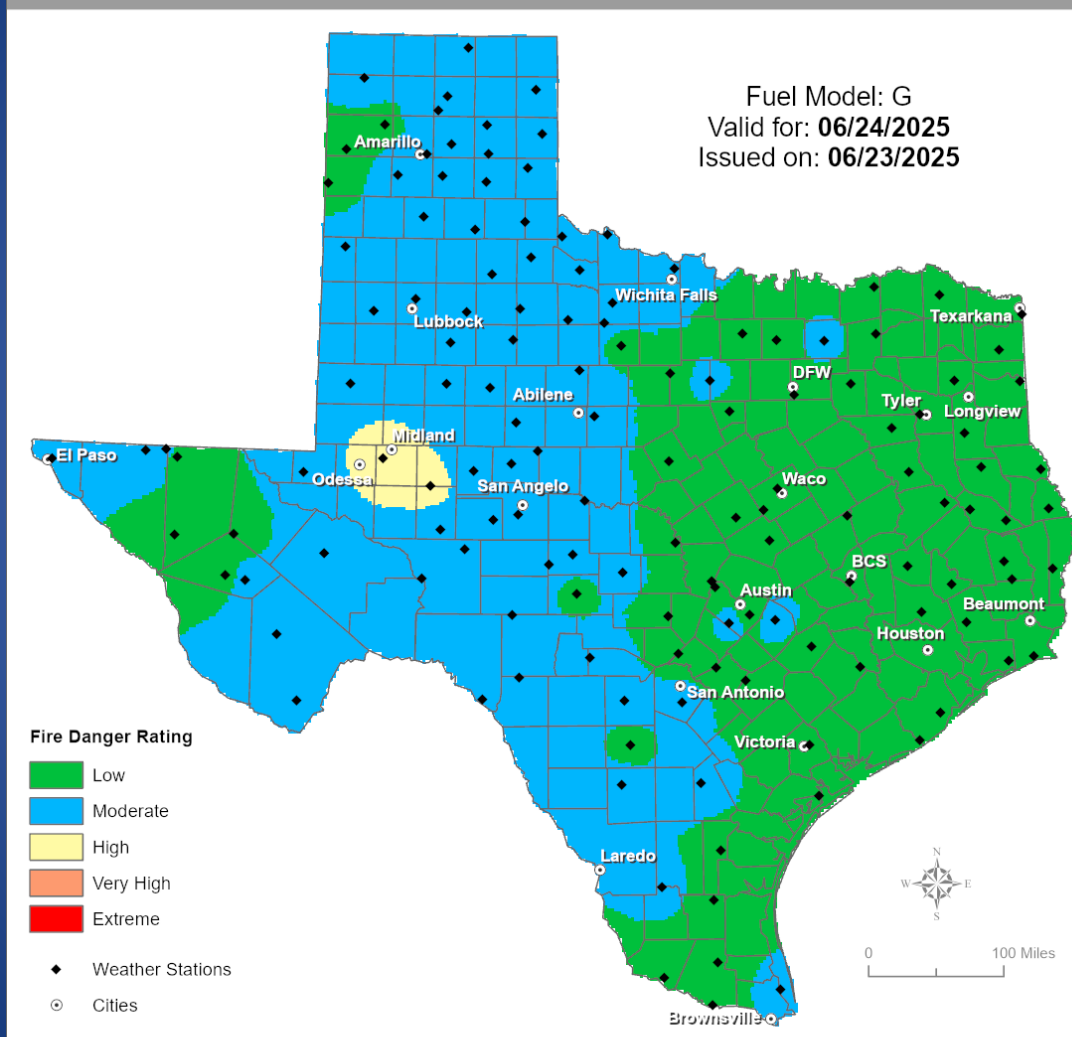


# Weather Advisory/Statement/Watch/Warning Issued

DATE	WARNING TYPE	LOCATION
06/24/25	Flood Advisory	Deaf Smith County
06/24/25	Flood Watch	Brewster, Culberson, Jeff Davis, Presidio, and Reeves Counties
06/24/25	Special Weather Statement	Duval, Jim Wells, Kleberg, Live Oak, McMullen, Nueces, and Victoria Counties

# Fire Danger Forecast

## Forecast Fire Danger



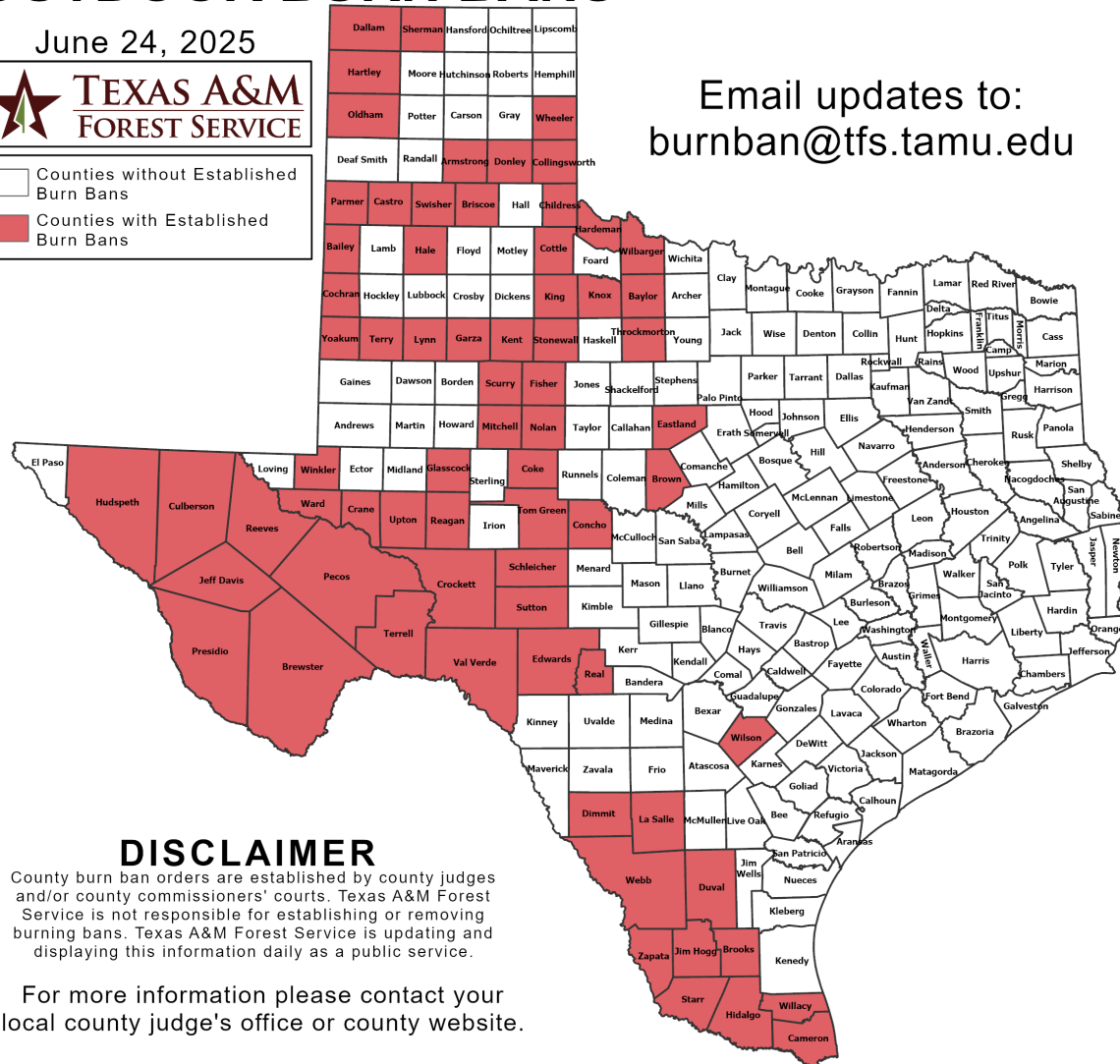
# Burn Ban

## OUTDOOR BURN BANS

June 24, 2025



☐ Counties without Established Burn Bans  
☒ Counties with Established Burn Bans



Email updates to:  
[burnban@tfs.tamu.edu](mailto:burnban@tfs.tamu.edu)

### Counties with Burn Bans: 70

Armstrong	Fisher	Schleicher
Bailey	Garza	Scurry
Baylor	Glasscock	Sherman
Brewster	Hale	Starr
Briscoe	Hardeman	Stonewall
Brooks	Hartley	Sutton
Brown	Hidalgo	Swisher
Cameron	Hudspeth	Terrell
Castro	Jeff Davis	Terry
Childress	Jim Hogg	Throckmorton
Cochran	Kent	Tom Green
Coke	King	Upton
Collingsworth	Knox	Val Verde
Concho	La Salle	Ward
Cottle	Lynn	Webb
Crane	Mitchell	Wheeler
Crockett	Nolan	Wilbarger
Culberson	Oldham	Willacy
Dallam	Parmer	Wilson
Dimmit	Pecos	Winkler
Donley	Presidio	Yoakum
Duval	Reagan	Zapata
Eastland	Real	
Edwards	Reeves	

### DISCLAIMER

County burn ban orders are established by county judges and/or county commissioners' courts. Texas A&M Forest Service is not responsible for establishing or removing burning bans. Texas A&M Forest Service is updating and displaying this information daily as a public service.

For more information please contact your local county judge's office or county website.

RED FLAG WARNINGS: [www.weather.gov](http://www.weather.gov)  
 Additional map formats available at <http://tfsweb.tamu.edu/Burnbans/>

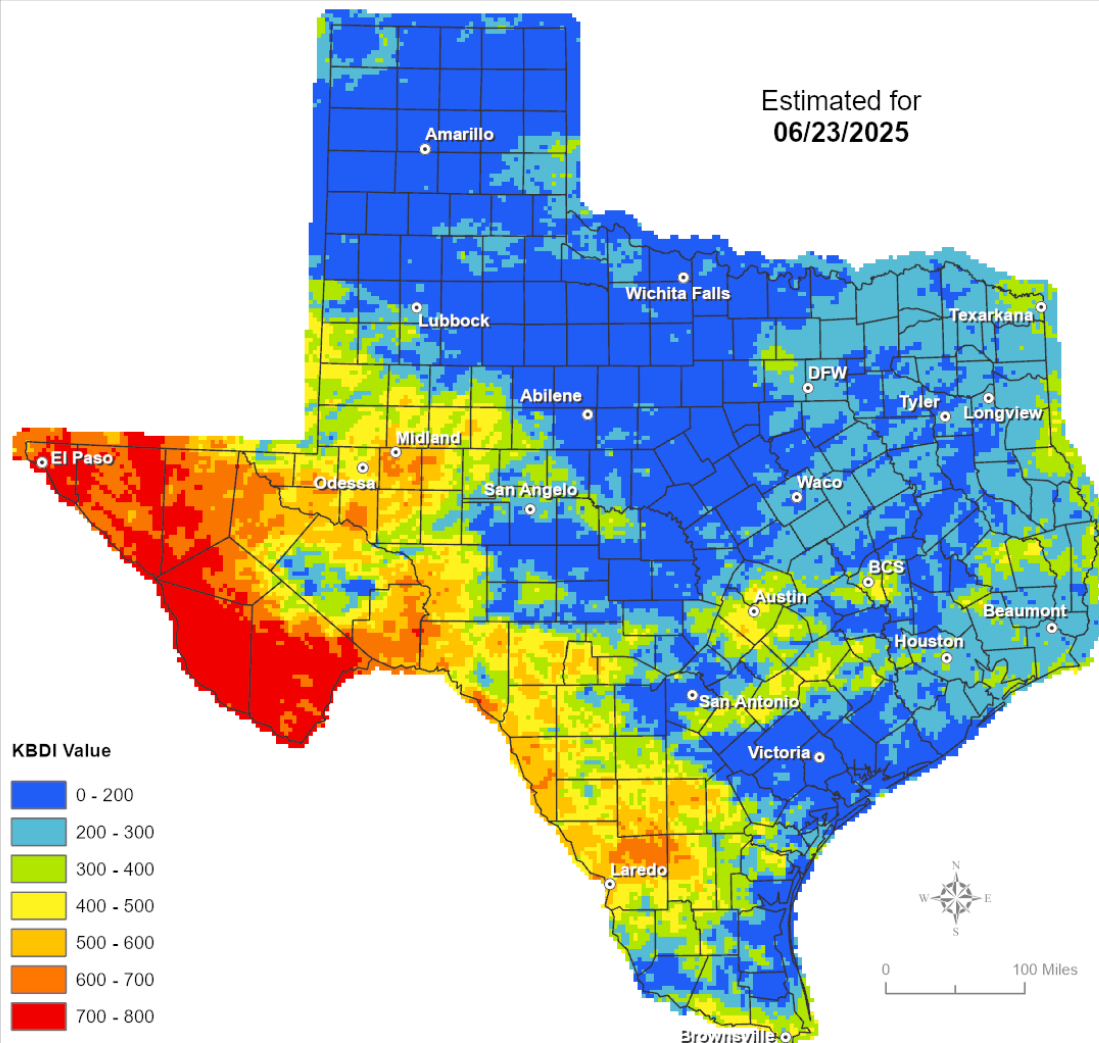


# Keetch-Byram Drought Index

## Keetch-Byram Drought Index

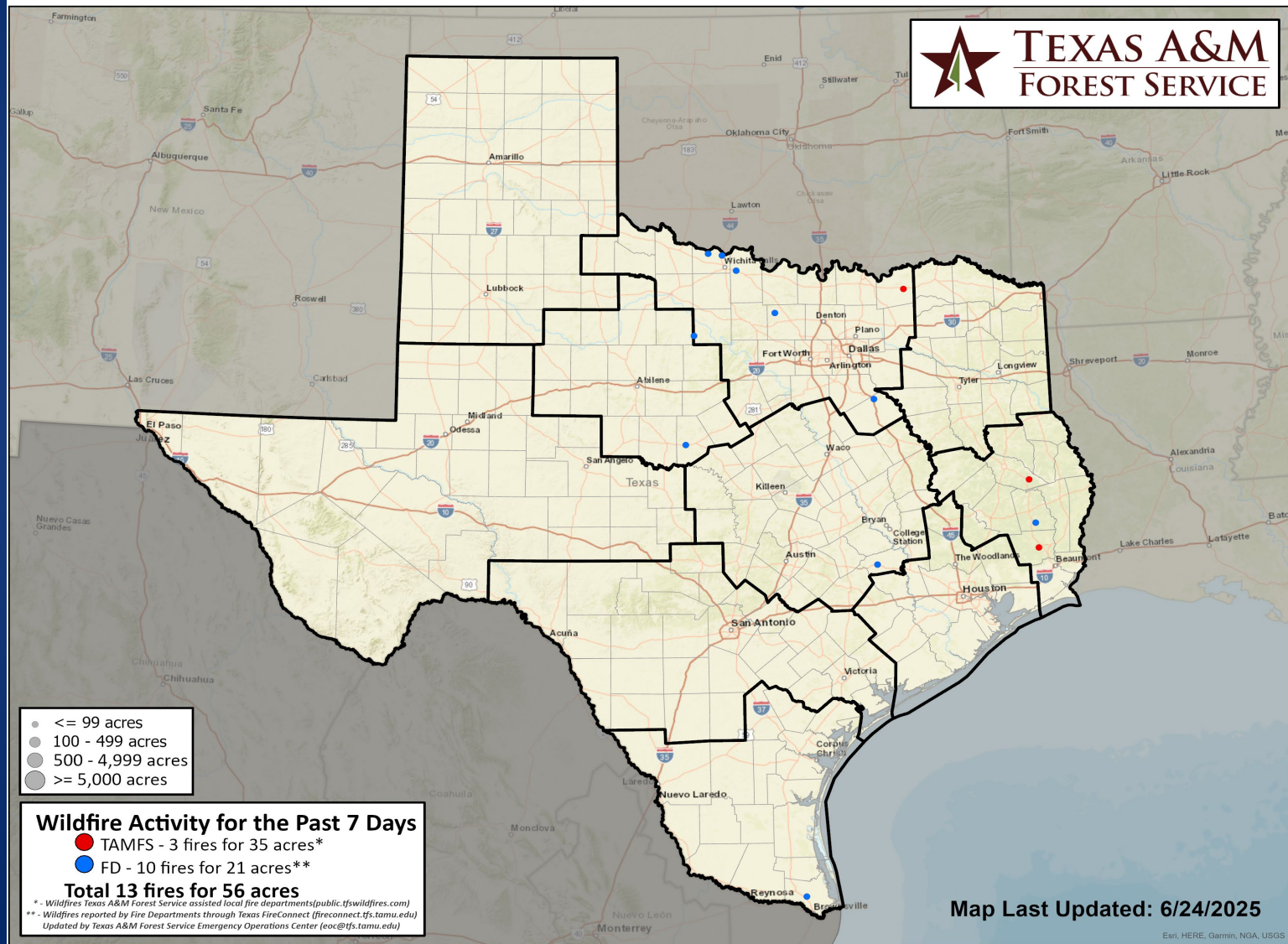
(4 km x 4 km resolution)

Estimated for  
**06/23/2025**



# Fire Activity (\*Last 24 Hours)

Report of 345 (+1) fires and 85,053 (+1) acres have been burned this year. There are 70 (+3) counties with burn bans. The Keetch–Byram Drought Index list contains 31 (No Change) counties with an average over 400.



# Training

DATES		TITLE	COURSE	LOCATION
06/23/25	06/25/25	Intermediate Incident Command System for Expanding Incidents	G-300	Austin
06/23/25	06/24/25	Advanced Incident Command System for Complex Incidents	G-400	La Porte
06/24/25	06/26/25	Community Emergency Response Team Train-the-Trainer	G-428	Marfa
06/24/25	06/25/25	NIMS ICS All-Hazards Liaison Officer Course	L-956	Richmond

# Statewide Significant Events

DATES		LOCATION	EVENT
06/12/25	06/24/25	Arlington	CONCACAF Gold Cup 2025 – AT&T
06/21/25	06/24/25	Fort Worth	Gordy's Hwy 30 Music festival
06/24/25	06/25/24	Houston	MLB: 2025 Houston Astros Game 41

# Exercises

DATES		LOCATION	TYPE: EXERCISE NAME
06/25/25	06/26/25	Robstown	Citgo Petroleum / Corpus Christi Refinery