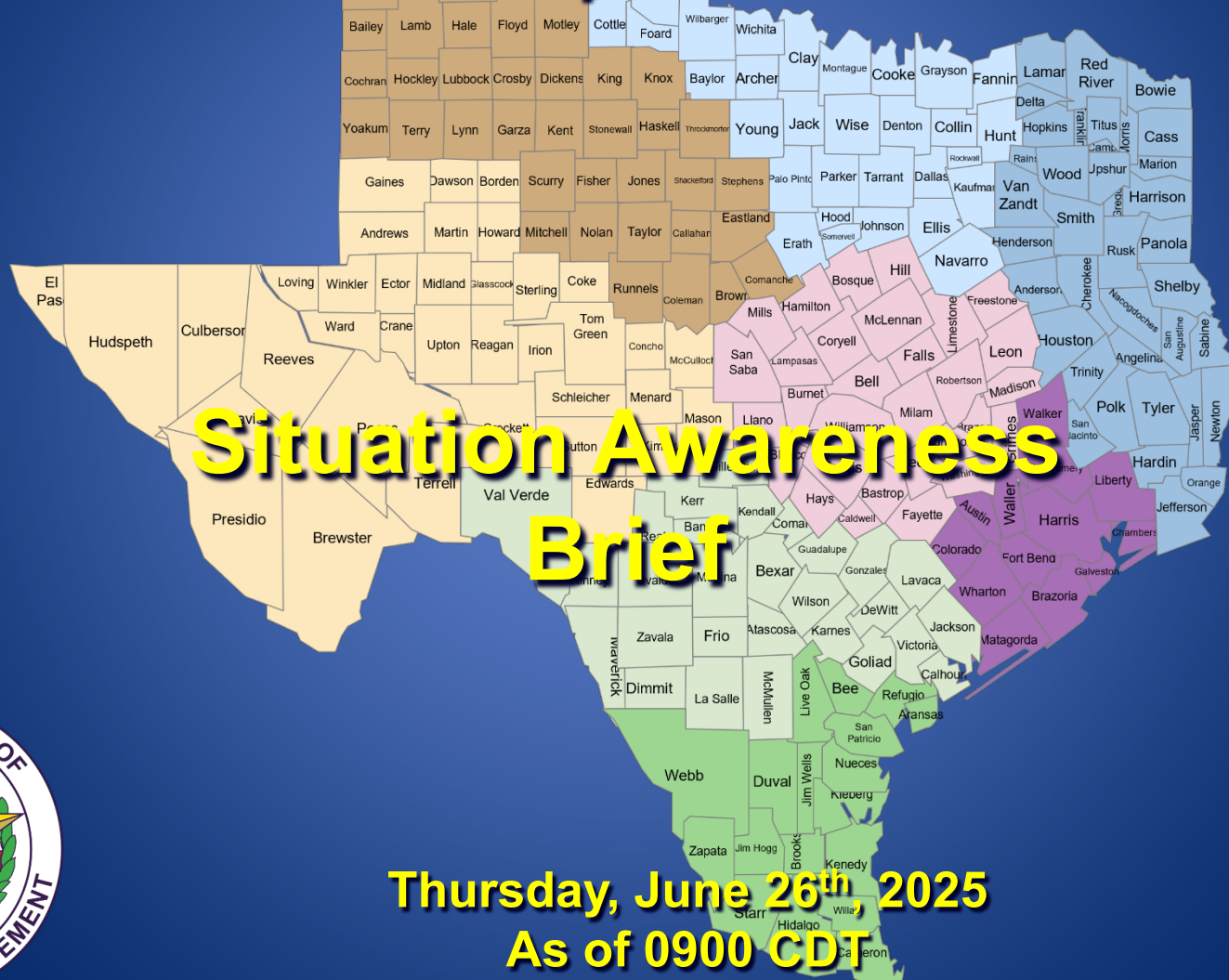


# Texas Division of Emergency Management Texas State Operations Center



Thursday, June 26<sup>th</sup> 2025  
As of 0900 CDT

# Tropical Weather Awareness



## Seven-Day Graphical Tropical Weather Outlook

National Hurricane Center Miami, Florida



[www.hurricanes.gov](http://www.hurricanes.gov)

No Disturbances

Tropical cyclone activity is not expected during the next 7 days.

07:38 AM EDT  
Thu Jun 26 2025

Current Disturbances and Seven-Day Cyclone Formation Chance: < 40% 40-60% > 60%  
Tropical or Sub-Tropical Cyclone: Depression Storm Hurricane  
 Post-Tropical Cyclone or Remnants

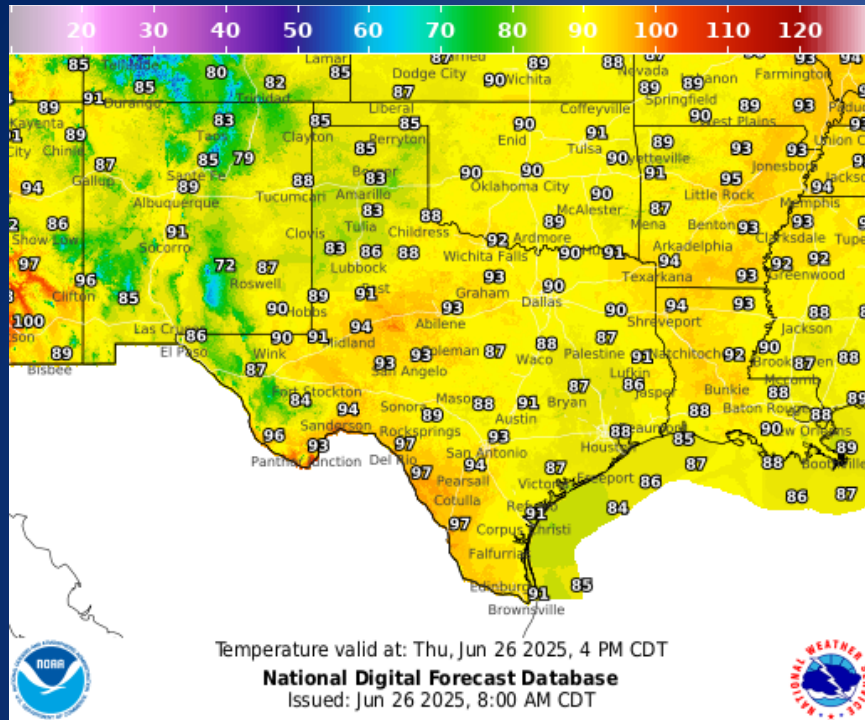
# Incidents Reported to the State Operations Center (last 24 hours)

DATE	SUBJECT	LOCATION
06/25/25	Initial Report of a Natural Gas Incident	Nolan County
06/25/25	Update Report of a Natural Gas Incident	Nolan County
06/25/25	Final Report of the Boil Water Notice	Wilson County
06/25/25	Update Report #2 of Boil Water Notice	Mitchell County

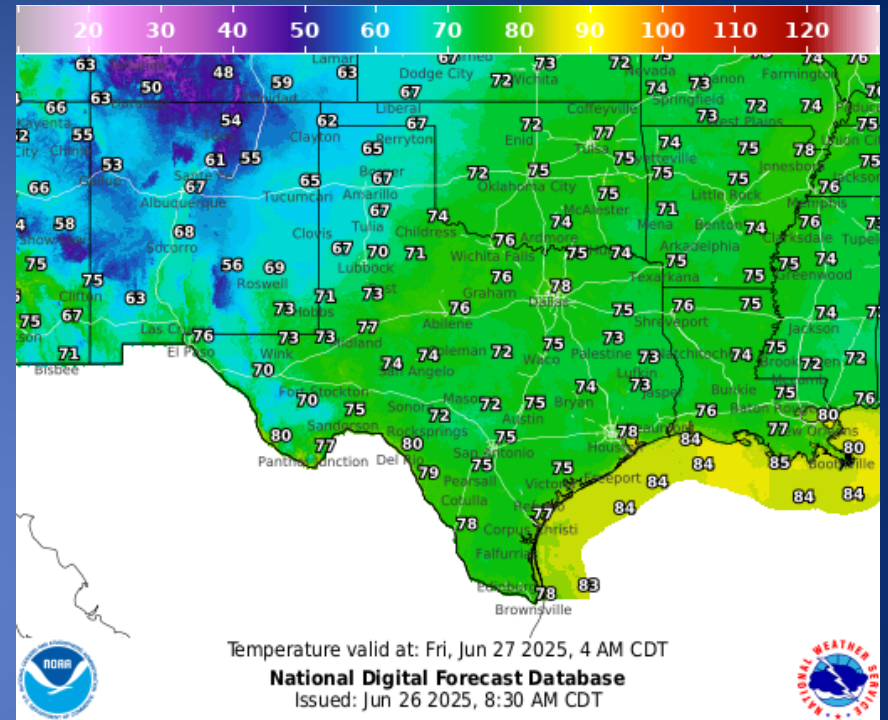
## Informational Products Distributed by the State Operations Center

DATE	SUBJECT
06/26/25	NWS El Paso, TX/Santa Teresa, NM: Weather Hazards Outlook
06/26/25	Daily NWS Threat Brief

# Weather Forecast



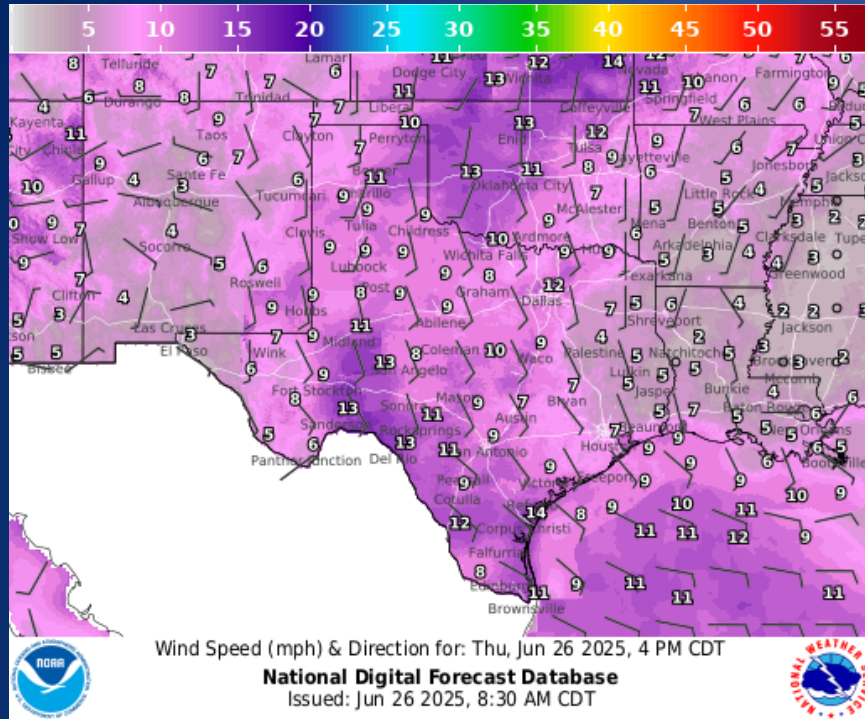
## Highs



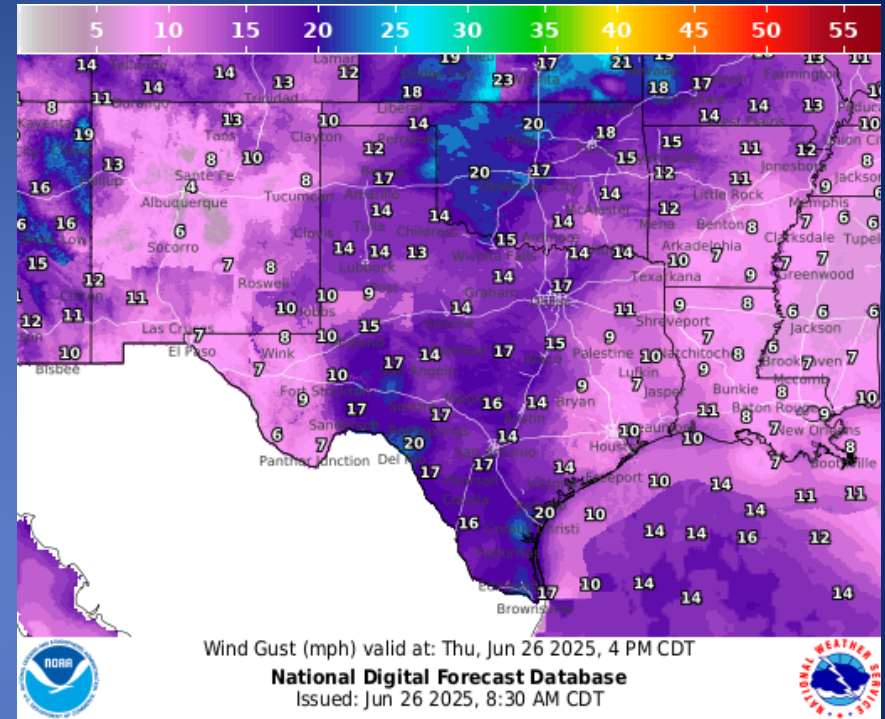
## Lows



# Weather Forecast

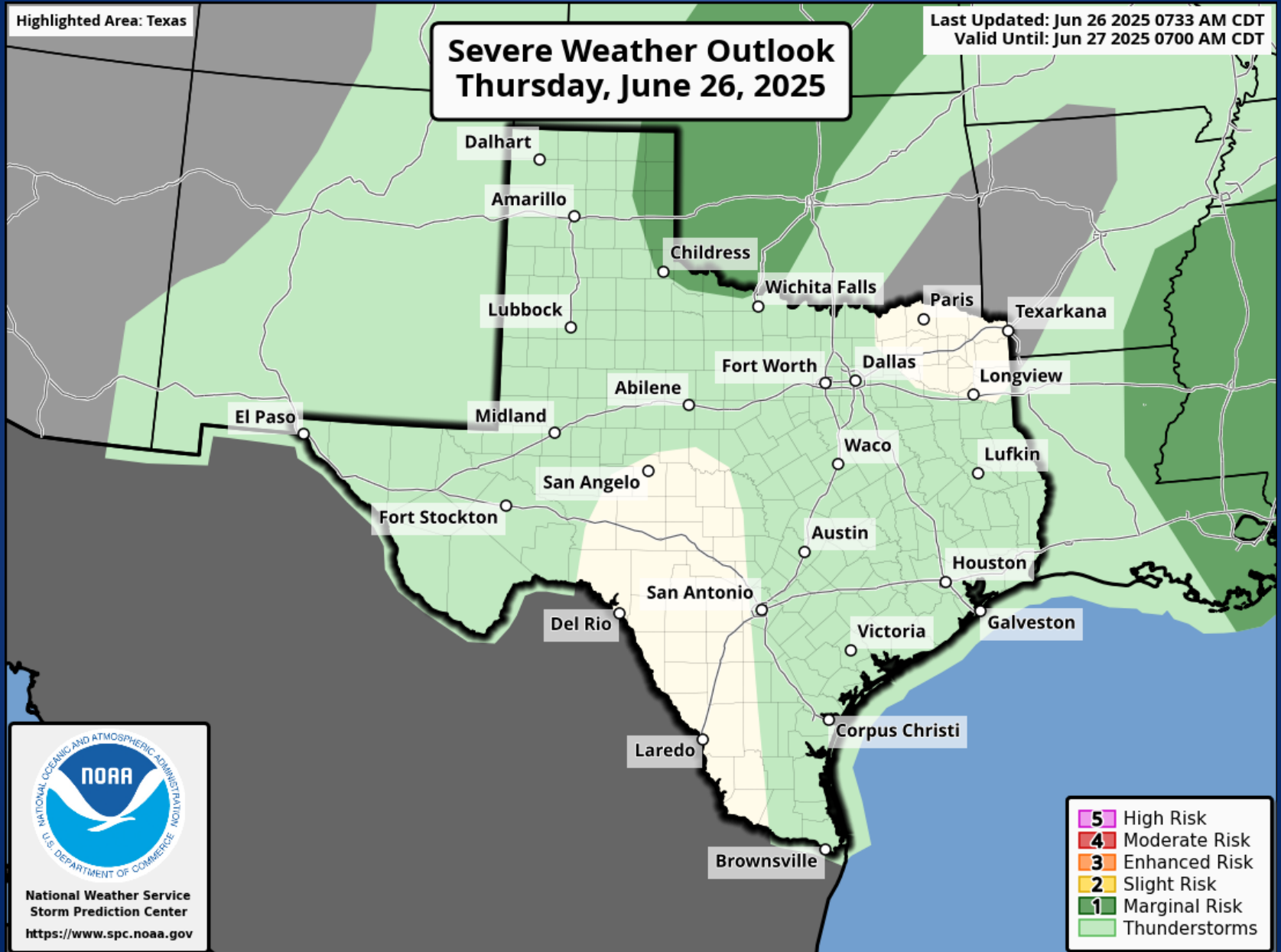


## Wind Speeds



## Gusts

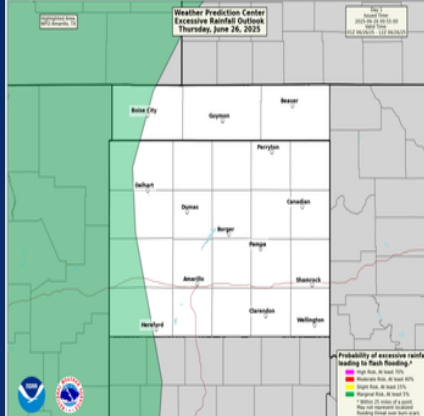
# Hazardous Weather



# Hazardous Weather

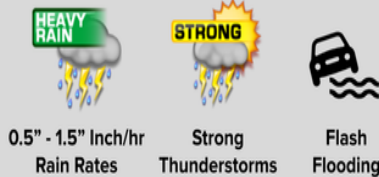
## Flooding Potential Today

### Probability of Flooding due to Excessive Rainfall



Showers and storms are expected to form this afternoon in the western and central Panhandles. Storms moving over the same areas repeatedly may lead to flooding.

### Potential Hazards



Stay up to date with the latest forecast updates!



National Weather Service Amarillo

Follow Us: @NWSAmarillo

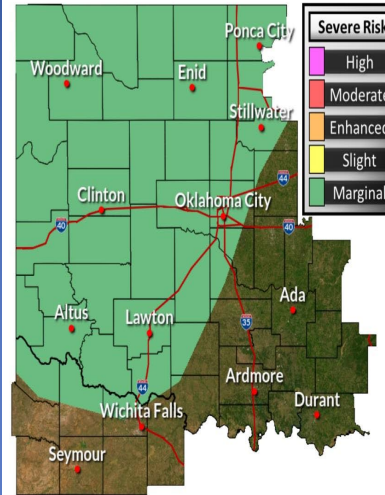


Updated: Thu Jun 26, 2025 3:23 AM

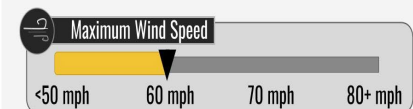
Copious amounts of moisture remain across the panhandles today that will allow rain showers and thunderstorms to produce heavy rainfall. The chances for heavy rainfall are highest in the western panhandles today with low chances for the central and eastern panhandles. Previous rainfall will allow already soaked areas to flood easier.

## Severe Storm Risk Today

June 26, 2025  
2:37 AM



Timing 2 PM - 10 PM Thursday



**What to Do** → Have multiple ways to receive warnings.  
→ Have a severe weather safety plan ready.



National Weather Service | Norman, Oklahoma



@NWSNorman



weather.gov/norman

Strong to severe thunderstorms are possible across parts of central, northern, and western Oklahoma and adjacent north Texas. Damaging winds up to 60 mph are the main concern.



# Hazardous Weather

## Flood Watch Continues

Turn around. Don't drown.  
Latest info at [weather.gov/Midland](https://weather.gov/Midland)



Through this evening



From Southeast New Mexico south  
through the Marfa Plateau and Chinati  
Mountains



- 0.5 to 1 inches of rainfall
- Much higher totals locally

### IMPACTS:



URBAN-STREET  
FLOODING



HEAVY RAIN



FLASH  
FLOODING



### What to Do:



NEVER drive around  
barricades



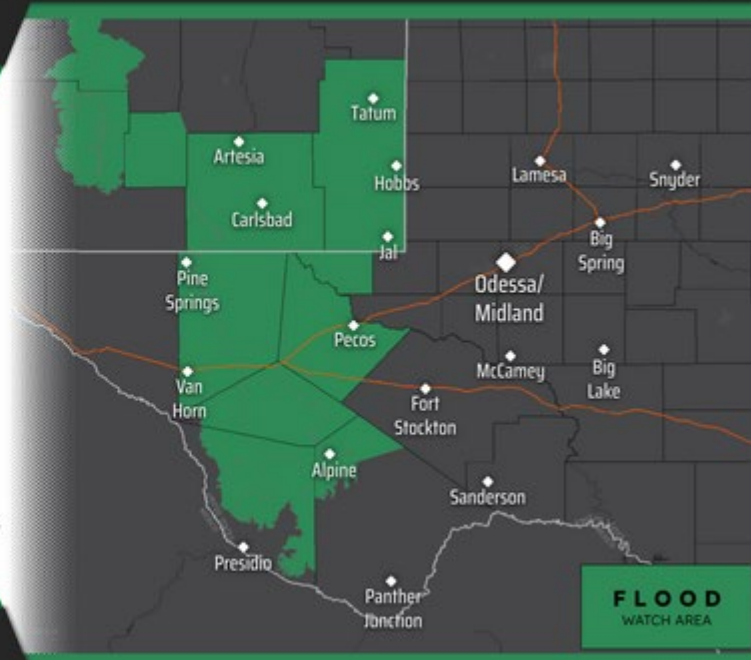
Beware of flooding at night,  
it's impossible to tell how  
deep the water may be



[weather.gov/Midland](https://weather.gov/Midland)

Follow: @NWSMidland

National Weather Service · Midland/Odessa, TX



Updated: Thu Jun 26, 2025 3:45 AM

**A Flash Flood Watch continues through this evening from Southeast New Mexico south through the Marfa Plateau and Chinati Mountains. Turn around, don't drown!**

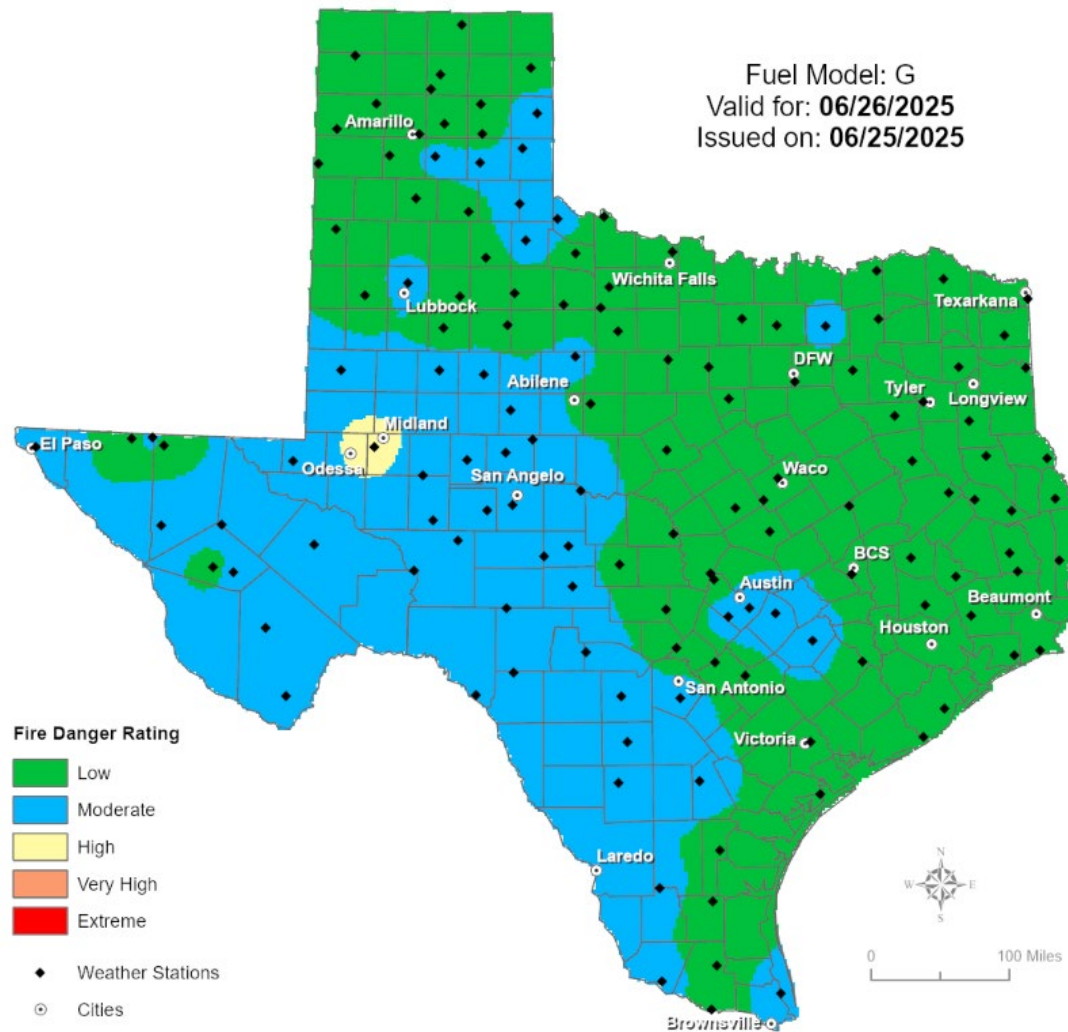


# Weather Advisory/Statement/Watch/Warning Issued

DATE	WARNING TYPE	LOCATION
06/25/25	Flood Warning	Anderson, Angelina, Cherokee, Gregg, Harrison, Houston, Polk, San Jacinto, Smith, Trinity, Upshur, Walker, and Wood Counties
06/25/25	Airport Weather Warning	Dallas, Potter, Randall, Tarrant, and Travis Counties
06/25/25	Flood Watch	Brewster, Culberson, Jeff Davis, Loving, Presidio, and Reeves Counties
06/25/25	Special Weather Statement	Angelina, Armstrong, Atascosa, Bastrop, Blanco, Caldwell, Carson, Cass, Cherokee, Ellis, Fannin, Fayette, Guadalupe, Grayson, Gregg, Hamilton, Harrison, Hays, Hudspeth, Marion, Nacogdoches, Panola, Potter, Randall, Rusk, San Augustine, Shelby, Smith, Swisher, Travis, and Upshur Counties
06/25/25	Flood Advisory	Calhoun, Hudspeth, and Victoria Counties
06/25/25	Severe Thunderstorm Warning	Armstrong, Carson, Potter, and Randall Counties

# Fire Danger Forecast

## Forecast Fire Danger



# Burn Ban

## OUTDOOR BURN BANS

June 26, 2025

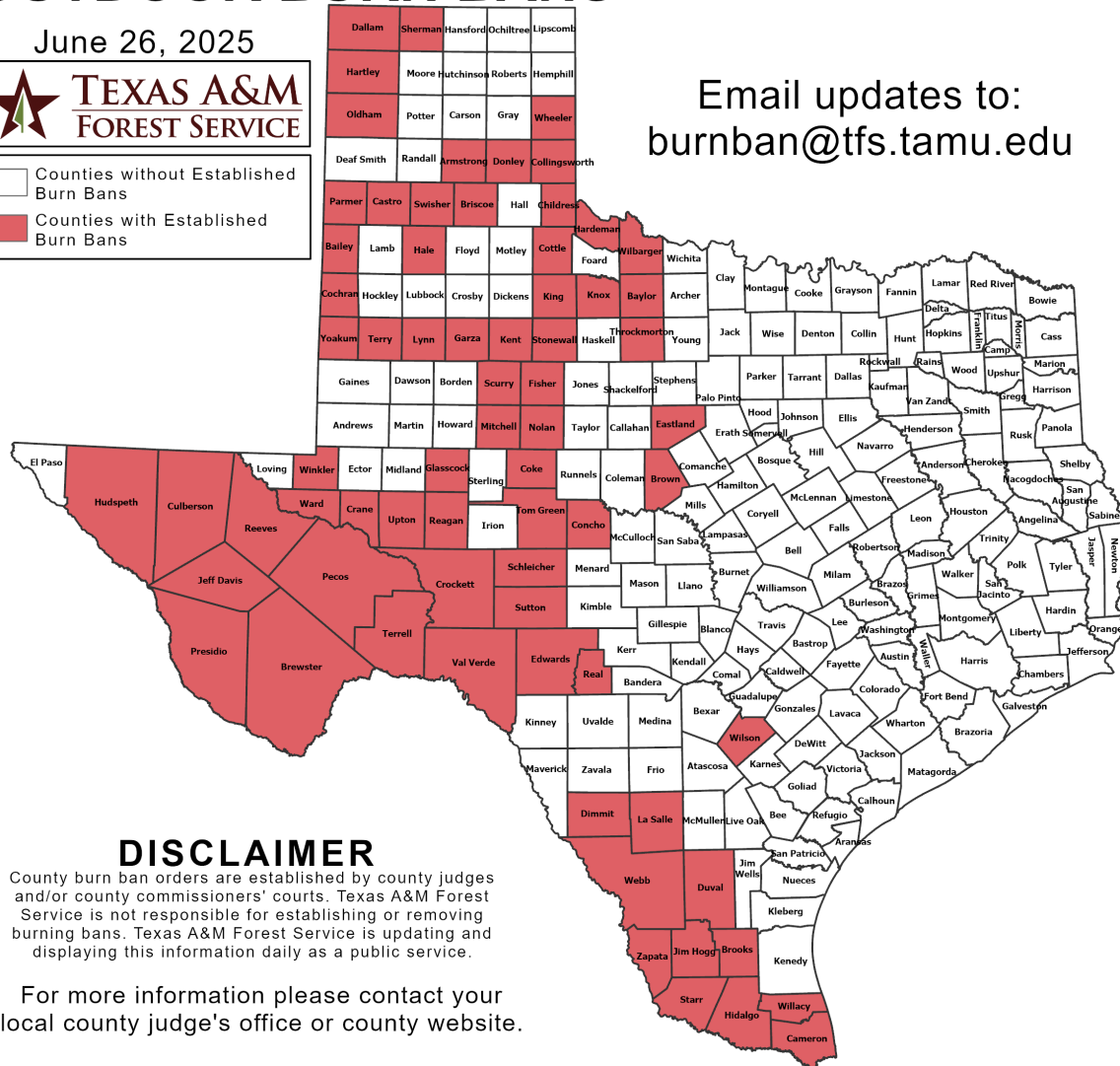


☐ Counties without Established Burn Bans  
☒ Counties with Established Burn Bans

Email updates to:  
[burnban@tfs.tamu.edu](mailto:burnban@tfs.tamu.edu)

### Counties with Burn Bans: 70

Armstrong	Fisher	Schleicher
Bailey	Garza	Scurry
Baylor	Glasscock	Sherman
Brewster	Hale	Starr
Briscoe	Hardeman	Stonewall
Brooks	Hartley	Sutton
Brown	Hidalgo	Swisher
Cameron	Hudspeth	Terrell
Castro	Jeff Davis	Terry
Childress	Jim Hogg	Throckmorton
Cochran	Kent	Tom Green
Coke	King	Upton
Collingsworth	Knox	Val Verde
Concho	La Salle	Ward
Cottle	Lynn	Webb
Crane	Mitchell	Wheeler
Crockett	Nolan	Wilbarger
Culberson	Oldham	Willacy
Dallam	Parmer	Winkler
Dimmit	Pecos	Yoakum
Donley	Presidio	
Duval	Reagan	
Eastland	Real	
Edwards	Reeves	



### DISCLAIMER

County burn ban orders are established by county judges and/or county commissioners' courts. Texas A&M Forest Service is not responsible for establishing or removing burning bans. Texas A&M Forest Service is updating and displaying this information daily as a public service.

For more information please contact your local county judge's office or county website.

RED FLAG WARNINGS: [www.weather.gov](http://www.weather.gov)  
 Additional map formats available at <https://tfsweb.tamu.edu/Burnbans/>

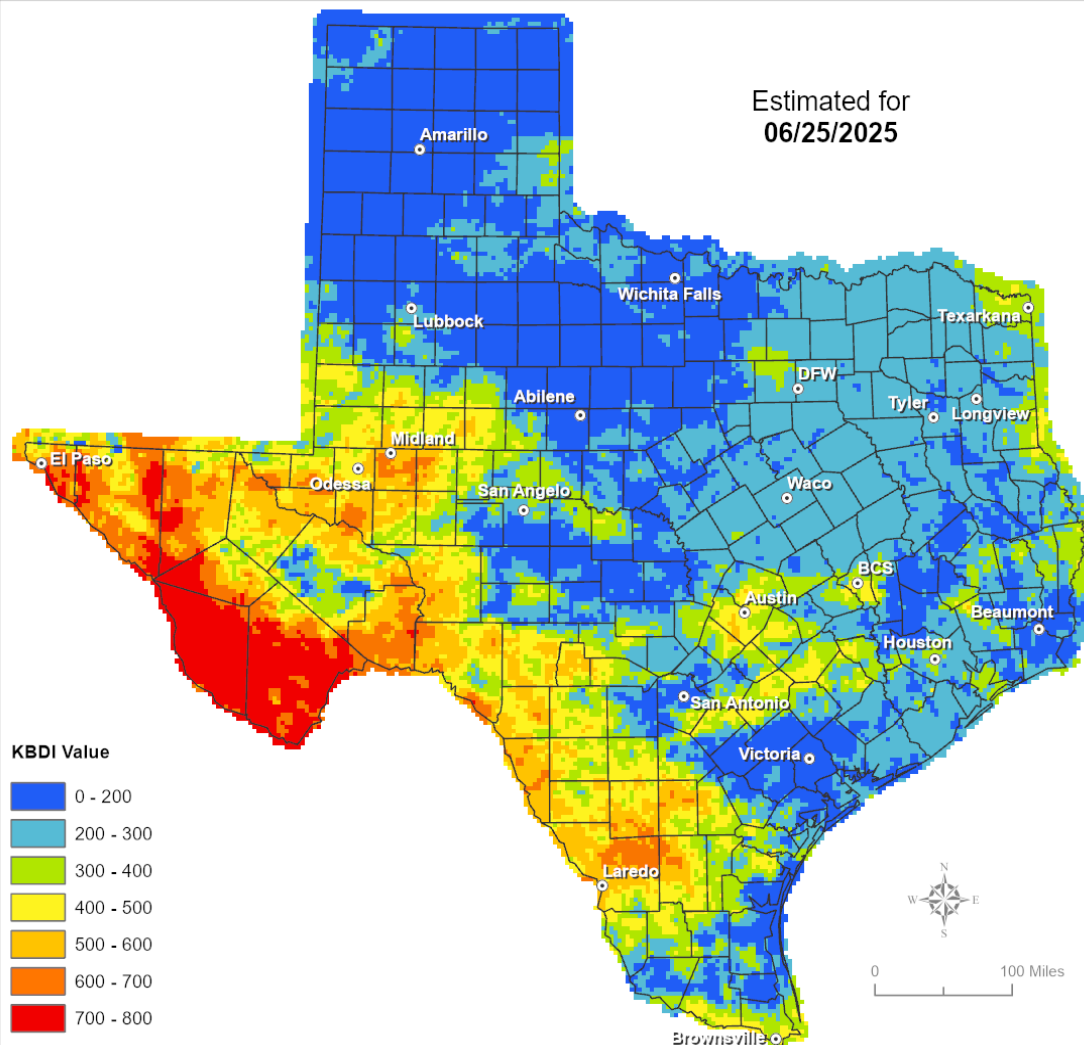


# Keetch-Byram Drought Index

## Keetch-Byram Drought Index

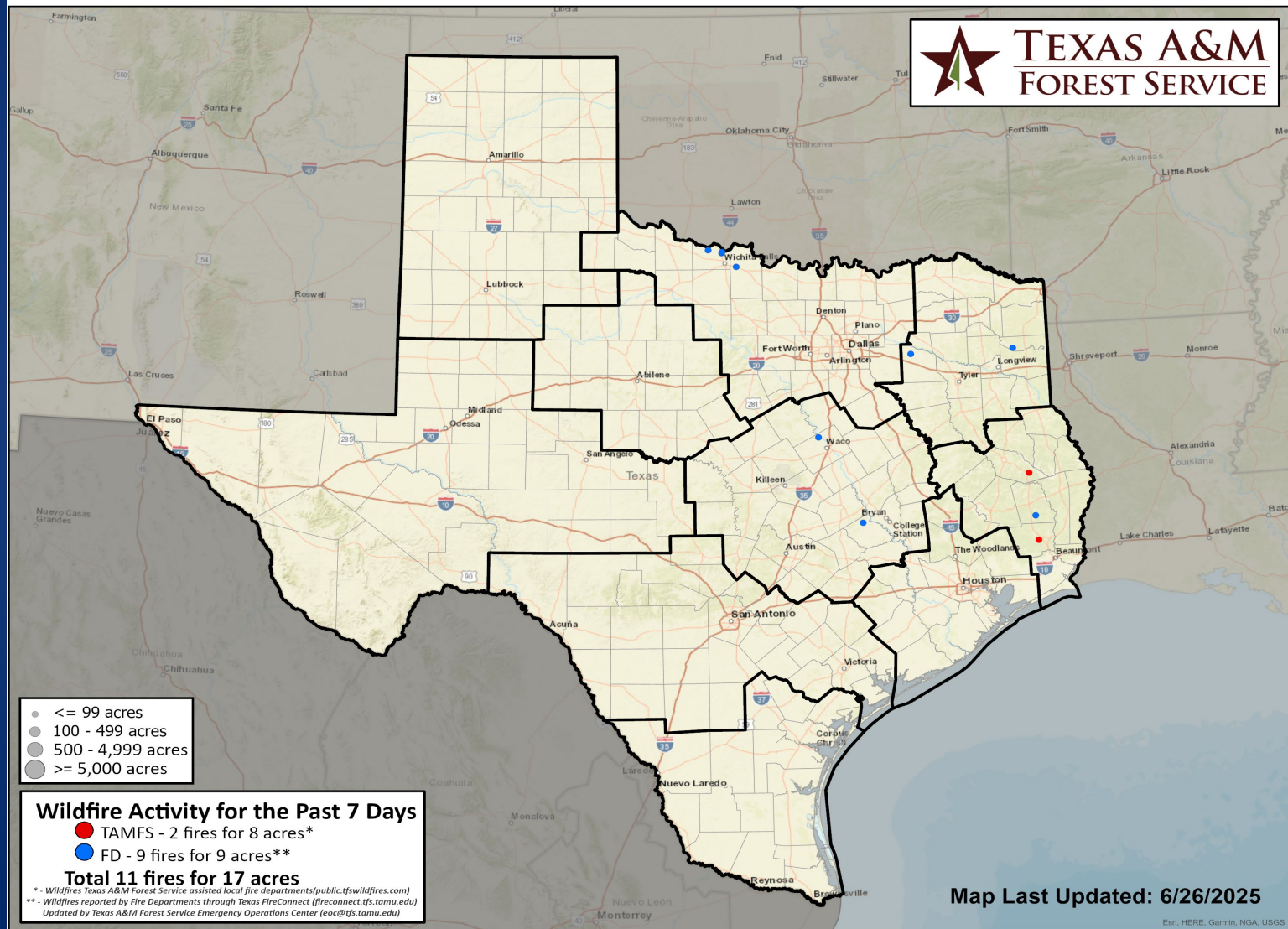
(4 km x 4 km resolution)

Estimated for  
06/25/2025



# Fire Activity (\*Last 24 Hours)

Report of 346 (+1) fires and 85,060 (no change) acres have been burned this year. There are 70 (no change) counties with burn bans. The Keetch–Byram Drought Index list contains 35 (+3) counties with an average over 400.



# Training

DATES		TITLE	COURSE	LOCATION
06/23/25	06/27/25	All-Hazards Incident Management Team - By Invitation Only	O-305	Wichita Falls
06/25/25	06/27/25	Community Emergency Response Team Basic Training	G-317	Alice
06/25/25	06/27/25	Disaster Accounting Basics	T-ACC600	Livingston
06/26/25	06/27/25	FEMA 2-Day Exercise Builder Training		Bryan
06/26/25	06/26/25	Executive Guide Public Officials Workshop	T-PUB200	MontBelvieu
06/26/25	06/26/25	Executive Guide Public Officials Workshop	T-PUB200	Uvalde



# Statewide Significant Events

DATES		LOCATION	EVENT
06/25/25	07/03/25	Dallas	USA Girl's Volleyball Junior National Championship
06/26/25	06/26/25	Houston	2025 Houston Astros Game 43

## Exercises

DATES		LOCATION	TYPE: EXERCISE NAME
06/25/25	06/26/25	Robstown	Tabletop: Citgo Petroleum / Corpus Christi Refinery
06/26/25	06/26/25	Houston	Full Scale: Large Scale Exercise