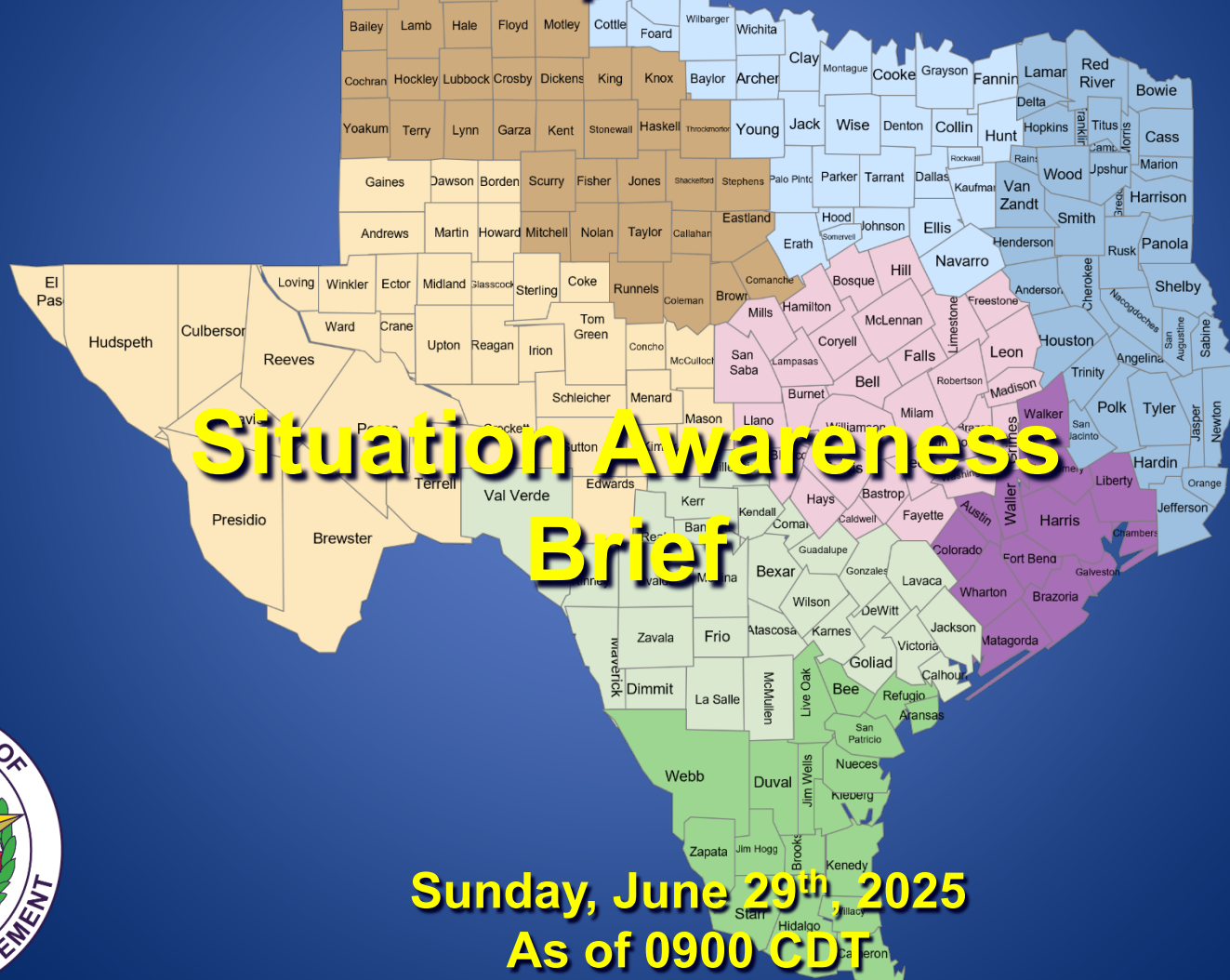


Texas Division of Emergency Management Texas State Operations Center



**Sunday, June 29th, 2025
As of 0900 CDT**

Tropical Weather Awareness



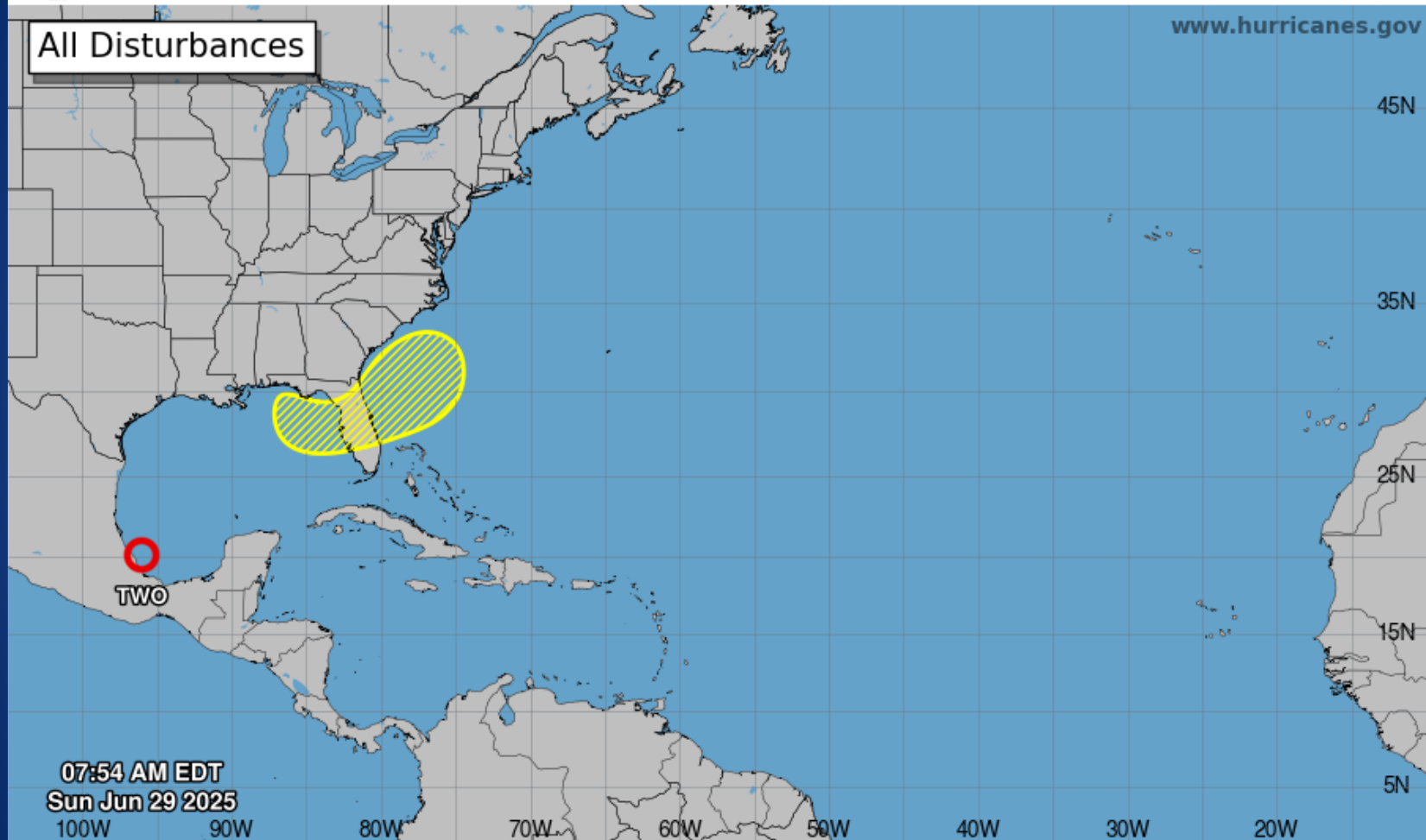
Seven-Day Graphical Tropical Weather Outlook

National Hurricane Center Miami, Florida



www.hurricanes.gov

All Disturbances



07:54 AM EDT
Sun Jun 29 2025

Current Disturbances and Seven-Day Cyclone Formation Chance: < 40% 40-60% > 60%
Tropical or Sub-Tropical Cyclone: Depression Storm Hurricane
 Post-Tropical Cyclone or Remnants

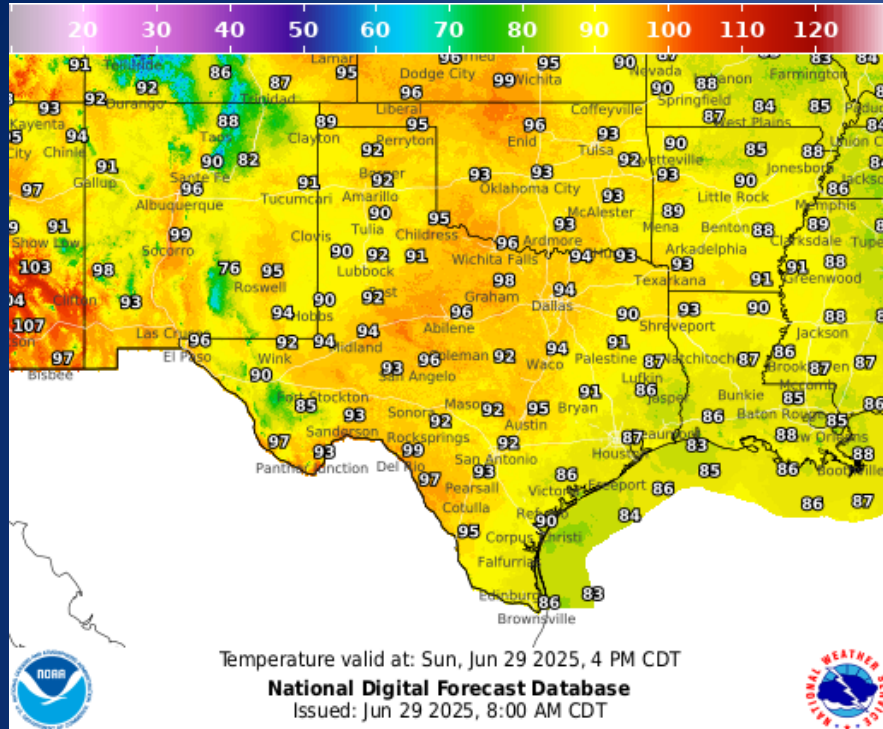
Incidents Reported to the State Operations Center (last 24 hours)

DATE	SUBJECT	LOCATION
06/28/25	Final Report of the Water Outage	Freestone County
06/28/25	Initial and Final Report of a Train Derailment FM 390 and Wolf Creek Road	Washington County

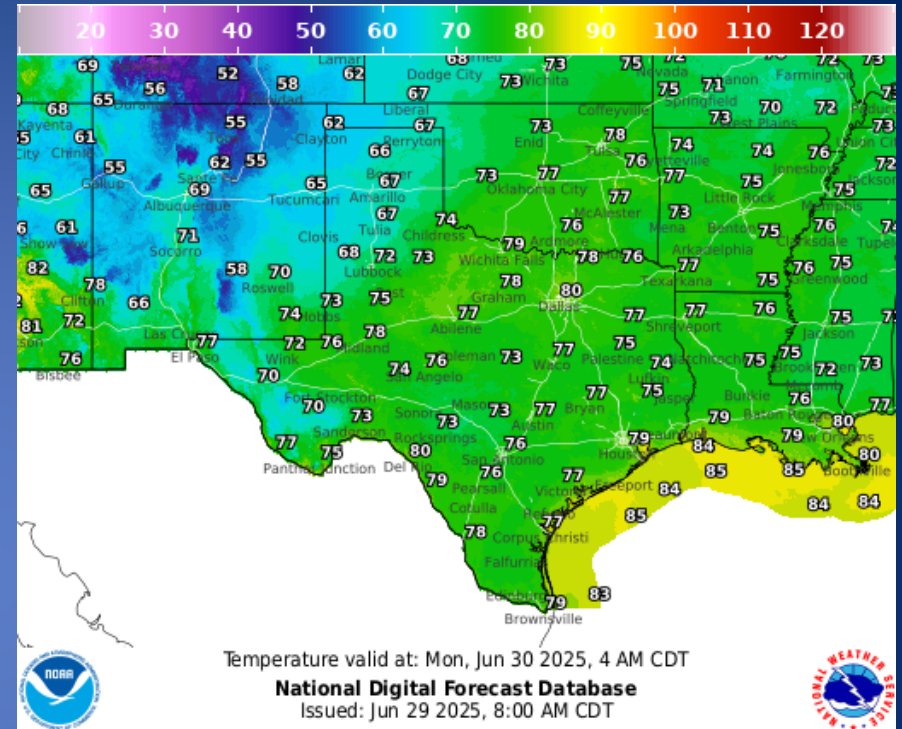
Informational Products Distributed by the State Operations Center

DATE	SUBJECT
06/28/25	NWS Corpus Christi: One Time Tropical Briefing for Tropical Depression Two
06/28/25	NWS Lake Charles: Tropical Depression Forms in the Southern Gulf
06/29/25	Daily NWS Threat Brief

Weather Forecast

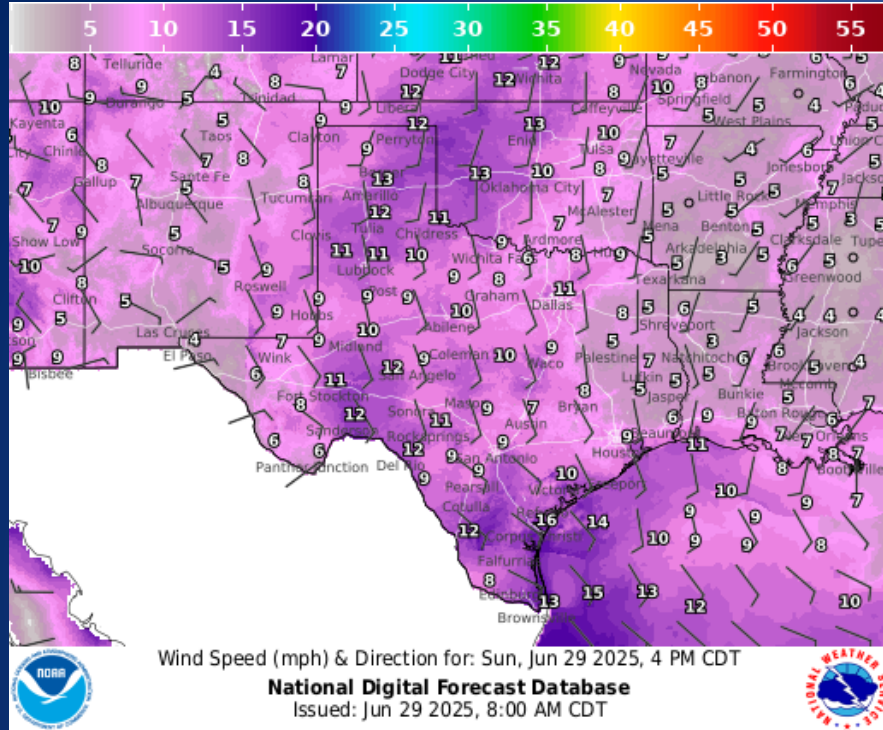


Highs

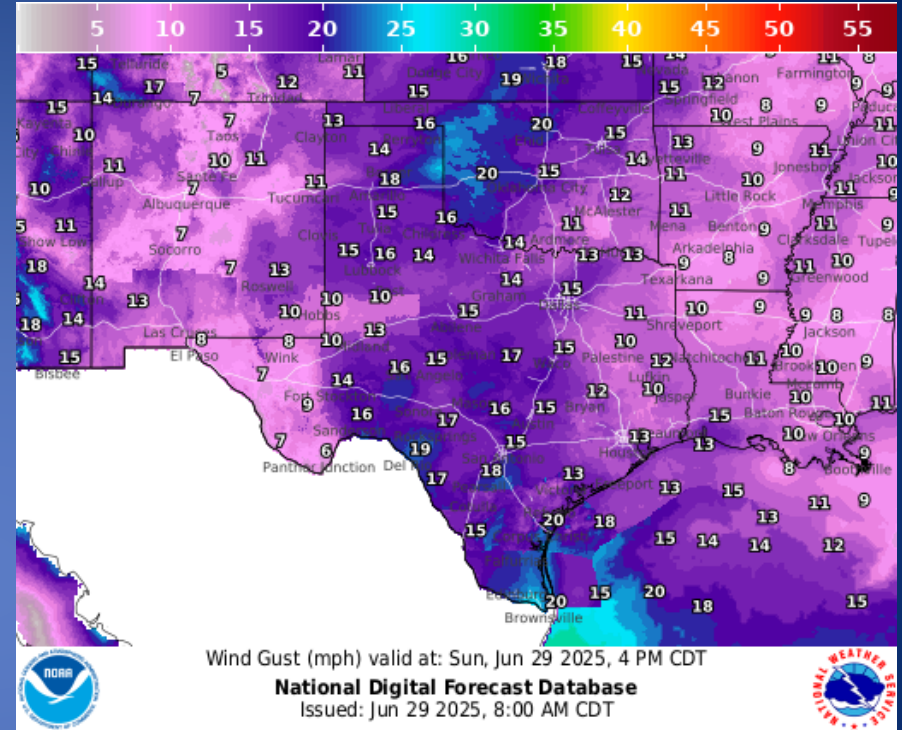


Lows

Weather Forecast

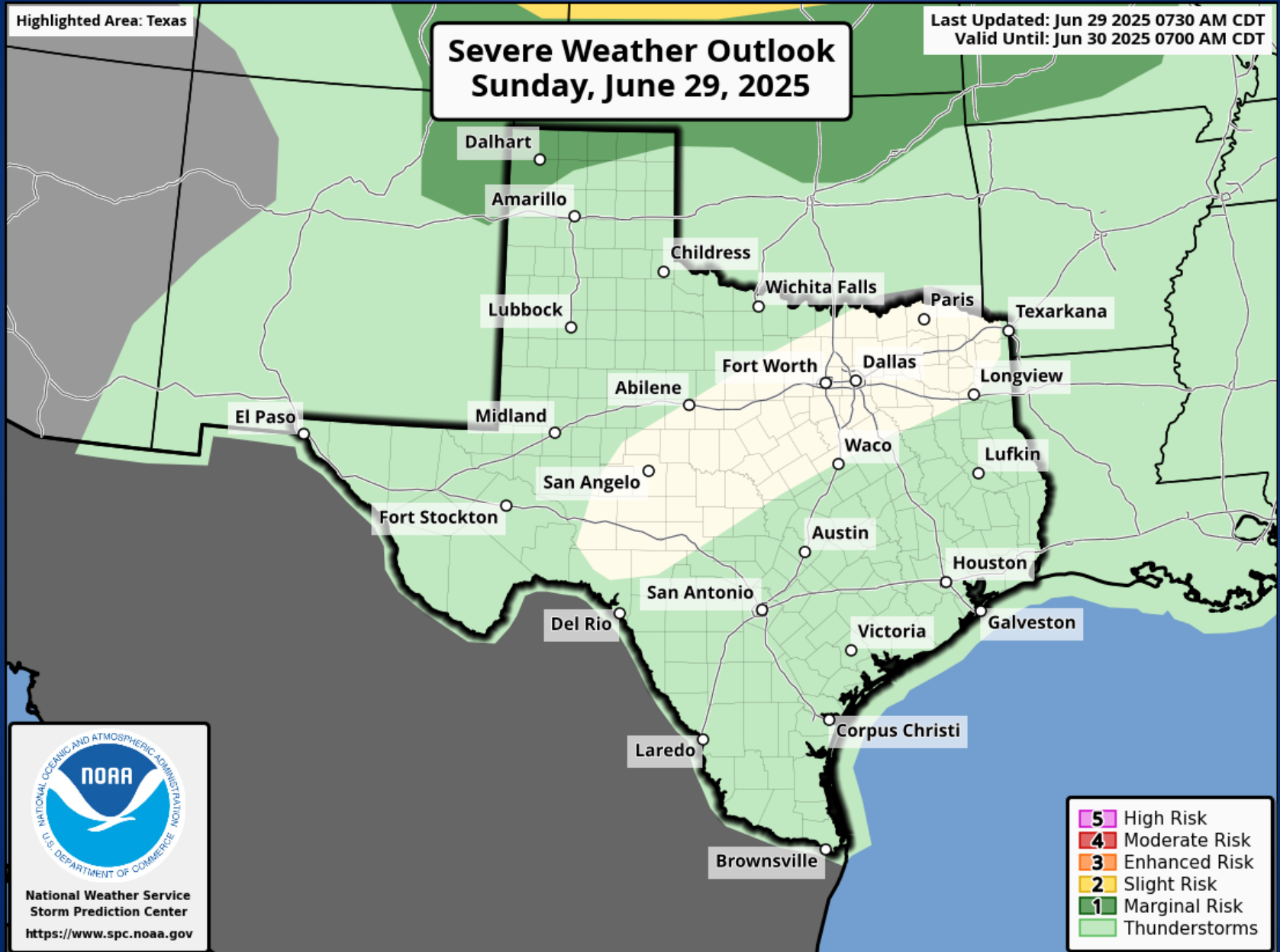


Wind Speeds



Gusts

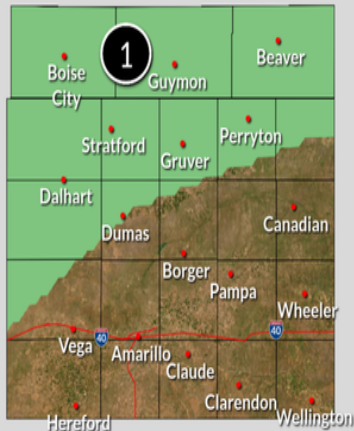
Hazardous Weather



Hazardous Weather

Severe Thunderstorm Potential Today

Updated:
Sat Jun 28, 2025 2:17 PM



Potential Hazards



Half Inch
(0.5")



70 mph



Very Low

Timing




Late Sunday Afternoon - Evening

What You Should Do



Keep up to date with changes
to the forecast



National Weather Service | Amarillo

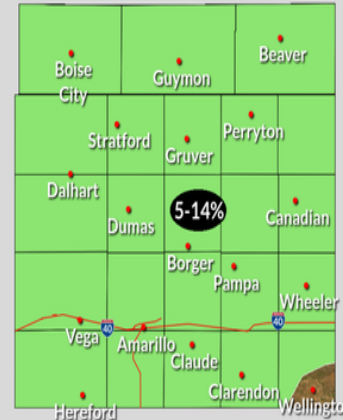
Follow Us: @NWSAmarillo



There is a low chance for severe thunderstorms on Sunday, with the primary threat being damaging wind gusts up to 70 mph.

Flash Flooding Potential Today

Probability of Flooding due to Excessive Rainfall



Showers and thunderstorms are favored to move into the Panhandles in the late afternoon and evening hours today. Heavy rain will be possible, and the already moist soil will increase flooding concerns due to excessive runoff.

Potential Hazards



0.5" - 1.5" Inch/hr
Rain Rates



Frequent
Lightning



Flash
Flooding

If you encounter a flooded roadway, remember:
Turn Around Don't Drown!
Stay up to date with the latest forecast updates!



National Weather Service Amarillo

Follow Us: @NWSAmarillo



Updated: Sat Jun 28, 2025 2:17 PM

As a result of showers and thunderstorms occurring within this relatively humid environment, heavy rain will be possible. Given that, and the abundant rainfall lately, flash flooding will be possible--particularly in areas that have seen the most rainfall of recent times.

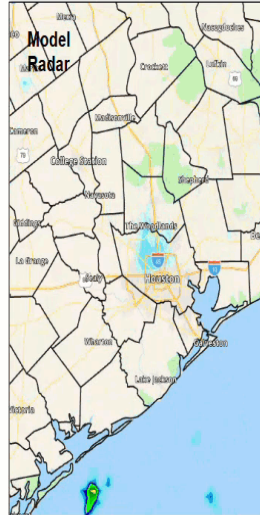
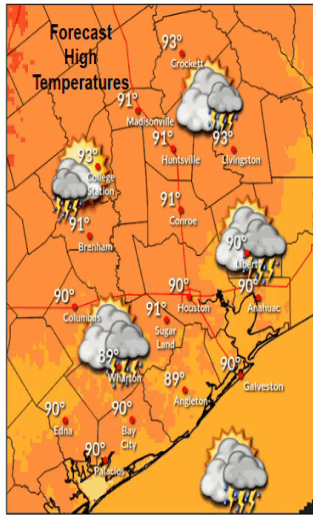
Hazardous Weather

Sunday

weather.gov/Houston

Updated: Sun Jun 29, 2025 1:51 AM

- Surge of Gulf moisture moves into the area.
- Scattered daytime storms developing.
- Better chances across southern parts of the region where rain chances will be in the 40-60% range.



NATIONAL WEATHER SERVICE HOUSTON/GALVESTON

Follow: X @NWSHouston

Forecast for Sunday

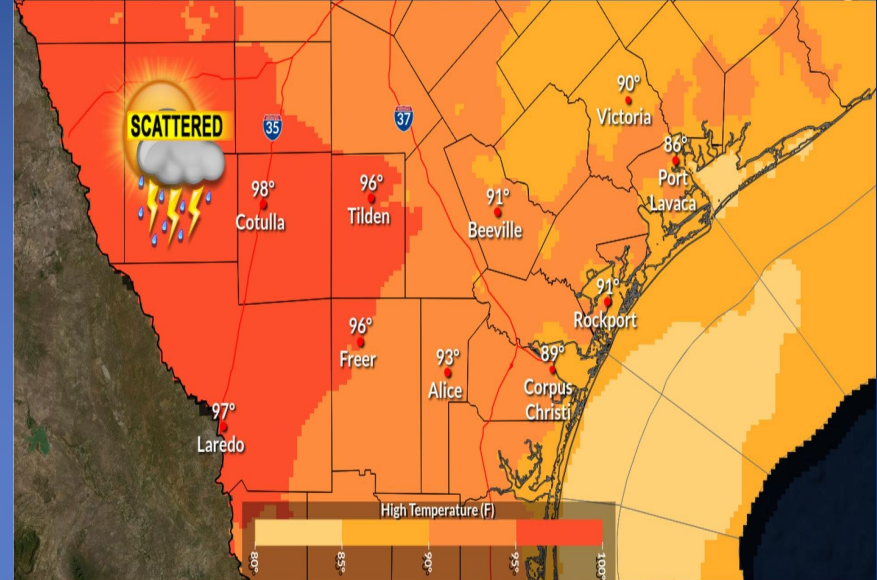
Scattered Showers & Storms Today

Weather Forecast Office

Corpus Christi, TX

Issued Jun 29, 2025 1:00 AM CDT

Partly Cloudy Becoming Mostly Cloudy | SE Winds 10-20 MPH



Facebook and X: @NWSCorpus

weather.gov/crp

There is a medium (30-60%) chance of showers and thunderstorms today with the higher chances across the Coastal Bend and Victoria Crossroads. Highs in the upper 80s east to the upper 90s west. Southeasterly winds will generally range from 10-20 mph.

Hazardous Weather

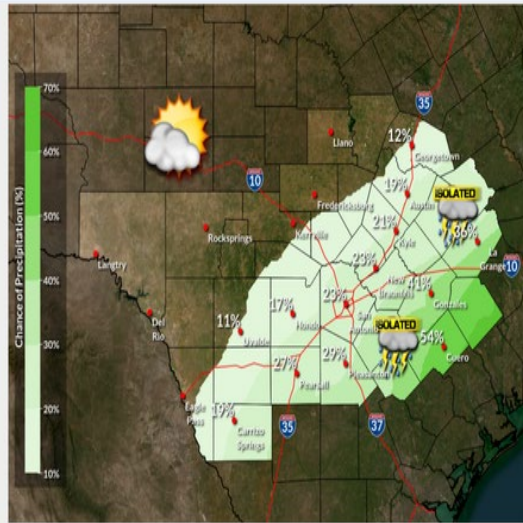
Today: Isolated Showers and Storms East

weather.gov/ewx

Updated: Sun Jun 29, 2025 2:20 AM

Highs range from the upper 80s to the upper 90s

Rain chances mainly in the afternoon and early evening



NATIONAL WEATHER SERVICE AUSTIN/SAN ANTONIO

Follow: X @NWSsanAntonio

Low to medium chances for showers and thunderstorms returns to the area today, mainly over the coastal plains and I-35 corridor this afternoon and evening. Otherwise, highs will range from the upper 80s over the coastal plains to the upper 90s along the Rio Grande.

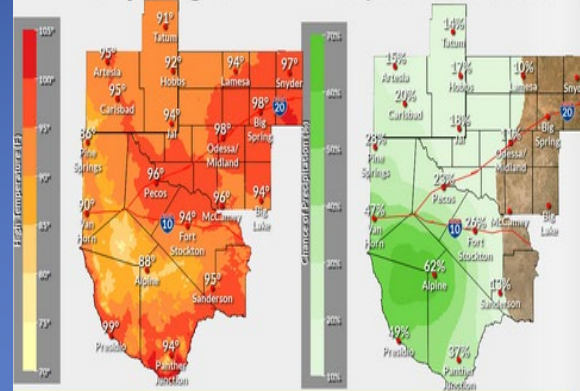
Today's Forecast...

Latest info at weather.gov/Midland

Warmer with a chance of rain, mainly in the Davis Mountains...

Today's Highs

Precipitation Chances



Key Points

- Shower and thunderstorm chances remain best in the Davis and Chinati Mountains, as well as the Marfa Plateau.
- Isolated flash flooding remains a threat.
- Drier and warmer further northeast with highs around normal.



weather.gov/Midland

Follow: X @NWSMidland

National Weather Service · Midland/Odessa, TX

Updated: Sun Jun 29, 2025 3:45 AM

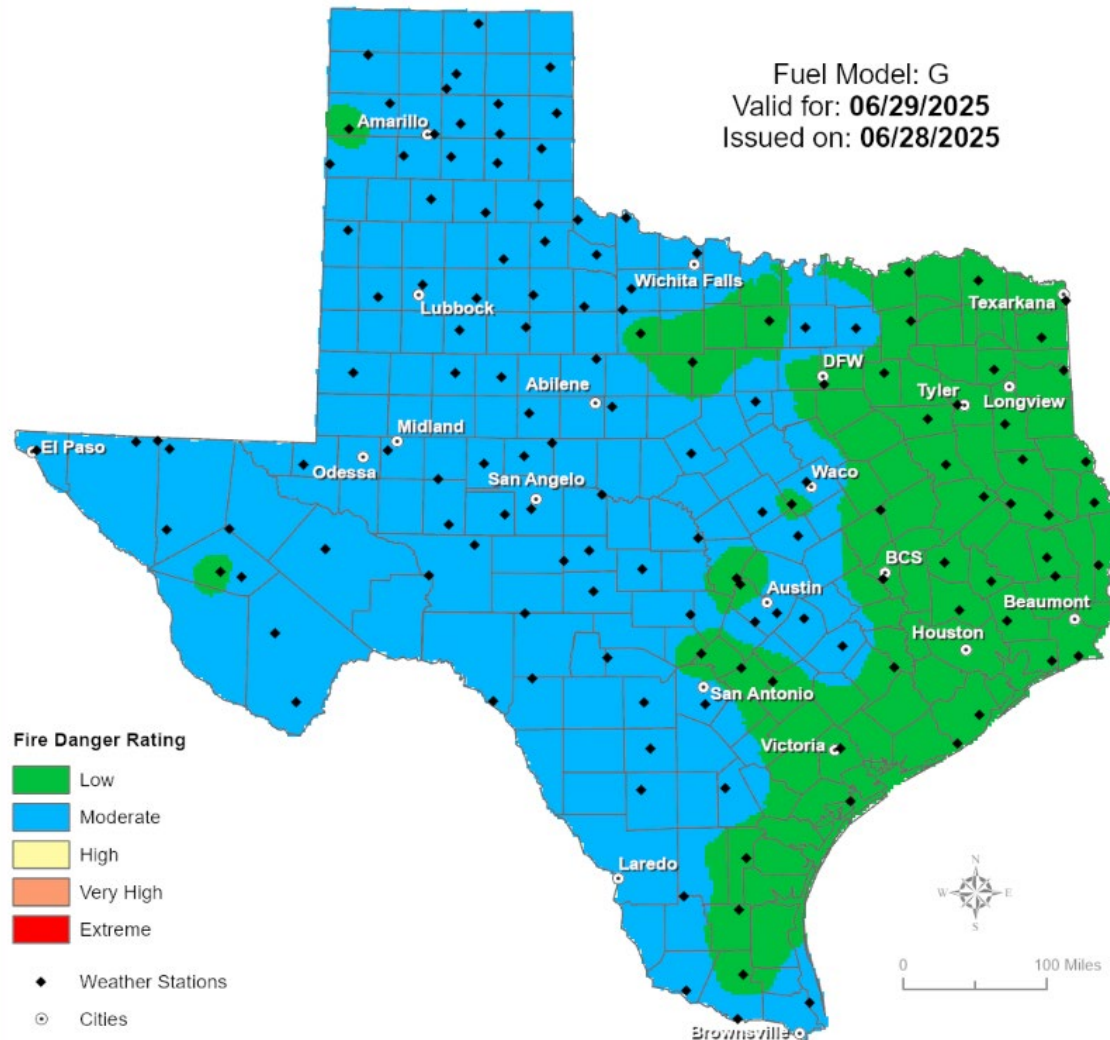
Highs will be a degree or so warmer today than yesterday. Best chances of rain will be in the Davis and Chinati Mountains, as well as the Marfa Plateau.

Weather Advisory/Statement/Watch/Warning Issued

DATE	WARNING TYPE	LOCATION
06/28/25	Flood Warning	Anderson, Angelina, Cherokee, Gregg, Harrison, Houston, Liberty, Polk, San Jacinto, Trinity, and Walker Counties
06/28/25	Flash Flood Warning	Jeff Davis and Yoakum Counties
06/28/25	Special Weather Statement	Gaines, Hudspeth, and Yoakum Counties
06/28/25	Airport Weather Warning	Midland County
06/29/25	Airport Weather Warning	Midland County

Fire Danger Forecast

Forecast Fire Danger



Burn Ban

OUTDOOR BURN BANS

June 27, 2025

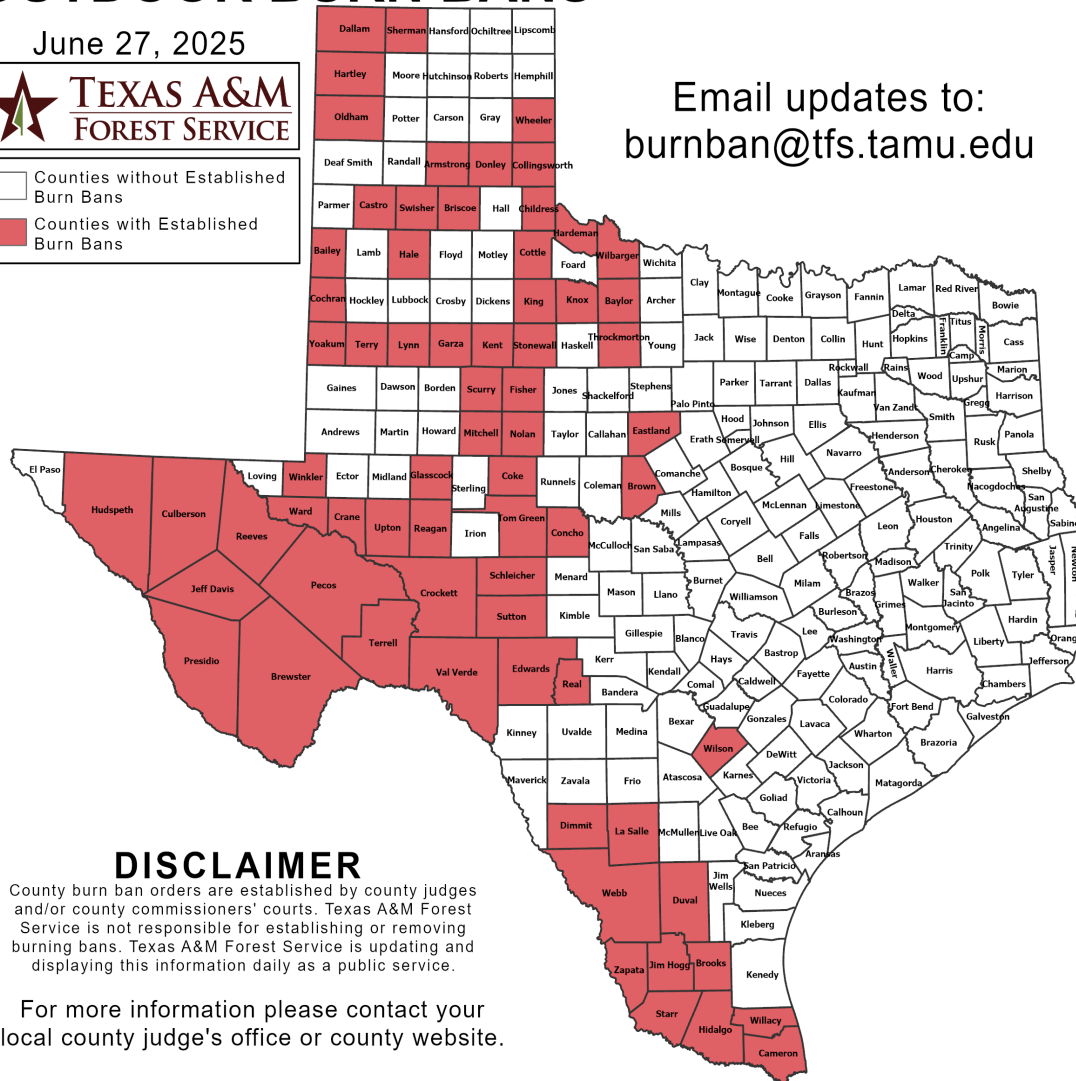


Counties without Established Burn Bans
 Counties with Established Burn Bans

Email updates to:
burnban@tfs.tamu.edu

Counties with Burn Bans: 69

Armstrong	Edwards	Reeves
Bailey	Fisher	Schleicher
Baylor	Garza	Scurry
Brewster	Glasscock	Sherman
Briscoe	Hale	Starr
Brooks	Hardeman	Stonewall
Brown	Hartley	Sutton
Cameron	Hidalgo	Swisher
Castro	Hudspeth	Terrell
Childress	Jeff Davis	Terry
Cochran	Jim Hogg	Throckmorton
Coke	Kent	Tom Green
Collingsworth	King	Upton
Concho	Knox	Val Verde
Cottle	La Salle	Ward
Crane	Lynn	Webb
Crockett	Mitchell	Wheeler
Culberson	Nolan	Willbarger
Dallam	Oldham	Willacy
Dimmit	Pecos	Wilson
Donley	Presidio	Winkler
Duval	Reagan	Yoakum
Eastland	Real	Zapata



DISCLAIMER

County burn ban orders are established by county judges and/or county commissioners' courts. Texas A&M Forest Service is not responsible for establishing or removing burning bans. Texas A&M Forest Service is updating and displaying this information daily as a public service.

For more information please contact your local county judge's office or county website.

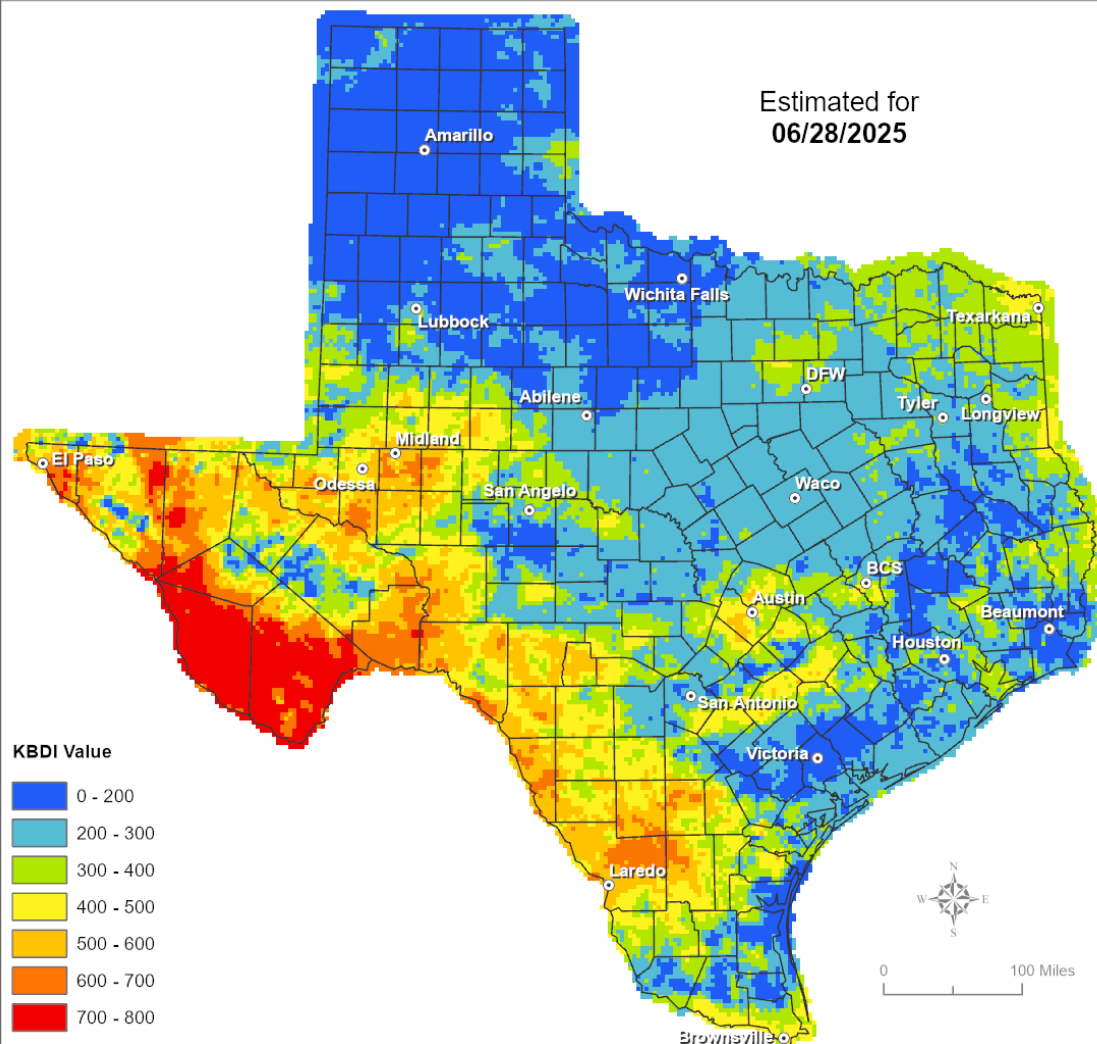
RED FLAG WARNINGS: www.weather.gov

Additional map formats available at <https://tfsweb.tamu.edu/Burnbans/>

Keetch-Byram Drought Index

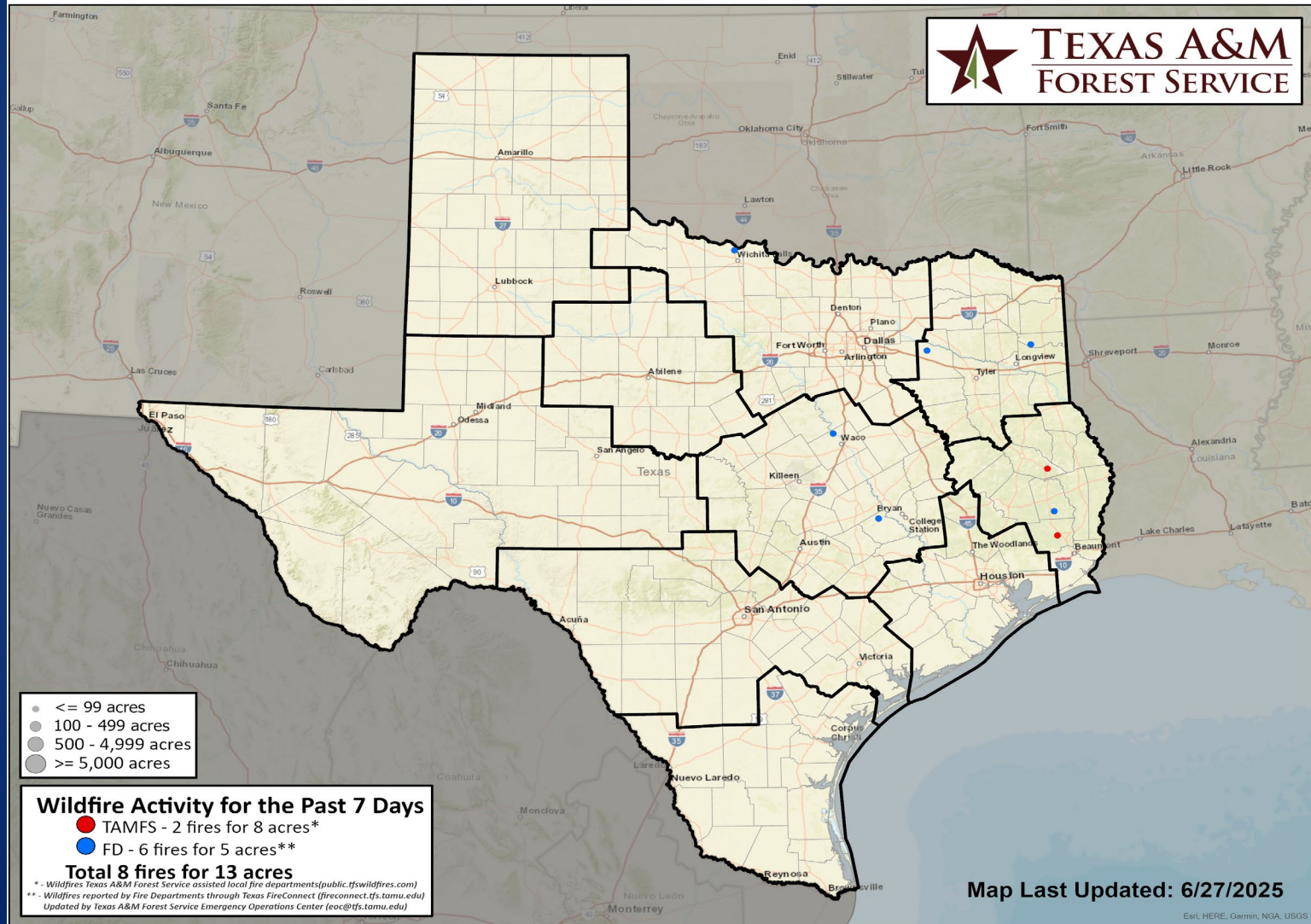
Keetch-Byram Drought Index

(4 km x 4 km resolution)



Fire Activity (*Last 24 Hours)

Report of 346 (No Change) fires and 85,060 (No Change) acres have been burned this year. There are 69 (No Change) counties with burn bans. The Keetch–Byram Drought Index list contains 37 (No Change) counties with an average over 400.



Training

DATES		TITLE	COURSE	LOCATION
06/27/25	06/29/25	Community Emergency Response Team Basic Training	G-317	Austin
06/27/25	06/29/25	Community Emergency Response Team Basic Training (Texas Park and Wildlife ACP)	G-317	Austin

Statewide Significant Events

DATES		LOCATION	EVENT
06/25/25	07/03/25	Dallas	USA Girl's Volleyball Junior National Championship
06/29/25	06/29/25	Houston	2025 Houston Astros
06/29/25	06/30/25	Arlington	2025 Texas Rangers