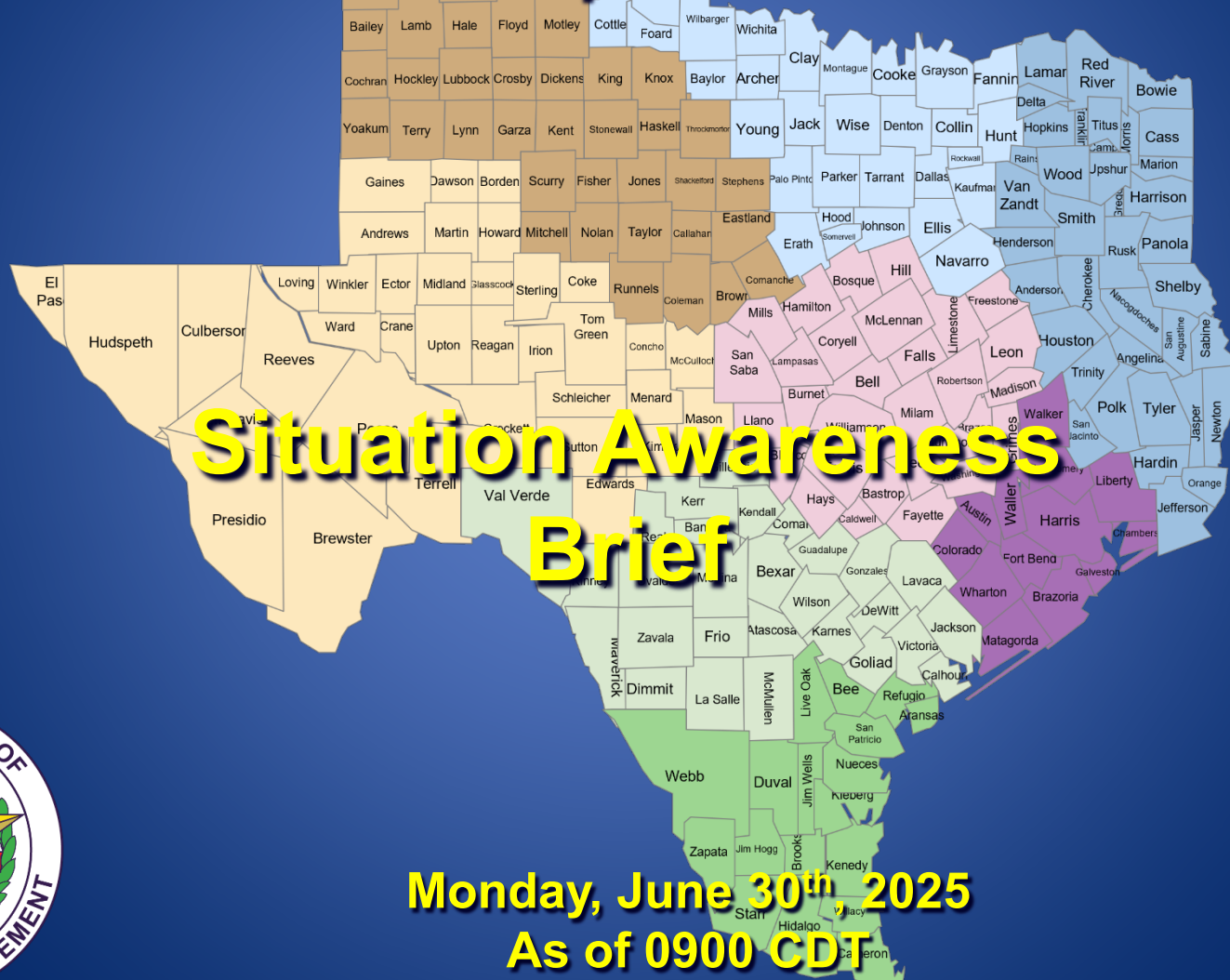


Texas Division of Emergency Management Texas State Operations Center



**Monday, June 30th, 2025
As of 0900 CDT**

Tropical Weather Awareness



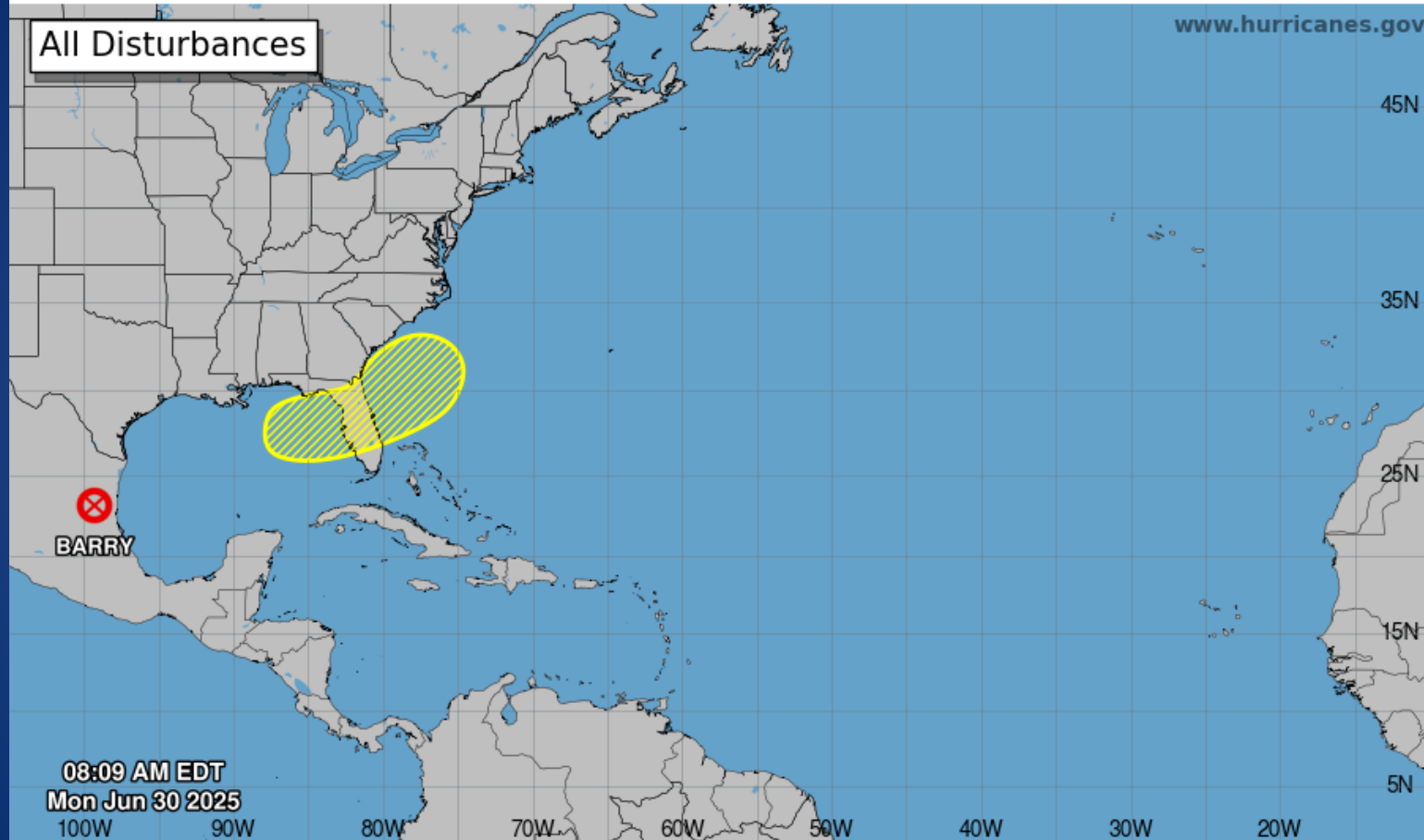
Seven-Day Graphical Tropical Weather Outlook

National Hurricane Center Miami, Florida



www.hurricanes.gov

All Disturbances



Current Disturbances and Seven-Day Cyclone Formation Chance: < 40% 40-60% > 60%

Tropical or Sub-Tropical Cyclone: Depression Storm Hurricane

Post-Tropical Cyclone or Remnants

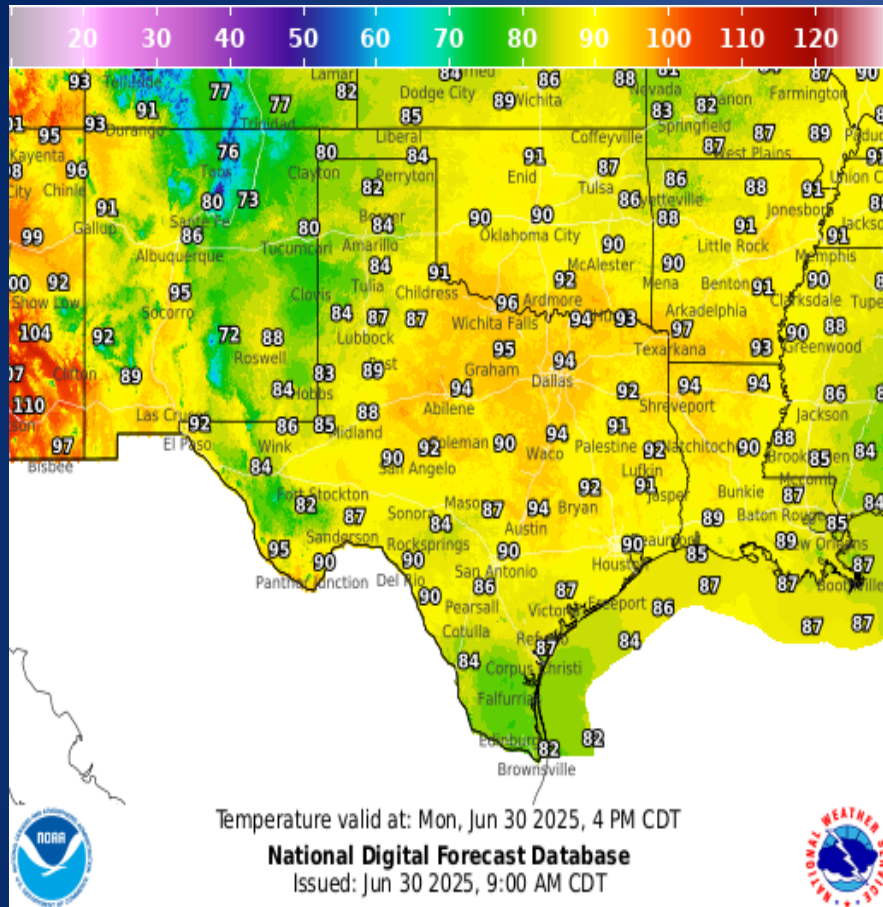
Incidents Reported to the State Operations Center (last 24 hours)

DATE	SUBJECT	LOCATION
06/29/25	Initial Report of a Road Closure (SH 35)	Calhoun County
06/29/25	Final Report of a Road Closure (SH 35)	Calhoun County
06/29/25	Initial Report of the Childress 3236 Fire	Childress County
06/29/25	Initial Report of a Water Outage	Bell County
06/29/25	Update Report of the Weekend (Childress 3236) Fire	Childress County
06/29/25	Initial Report of an Apartment Complex Fire	Fort Bend County
06/29/25	Update Report #2 of the Weekend Fire	Childress County
06/29/25	Update Report #3 of the Weekend Fire	Childress County
06/30/25	Final Report of the Boil Water Notice	Mitchell County

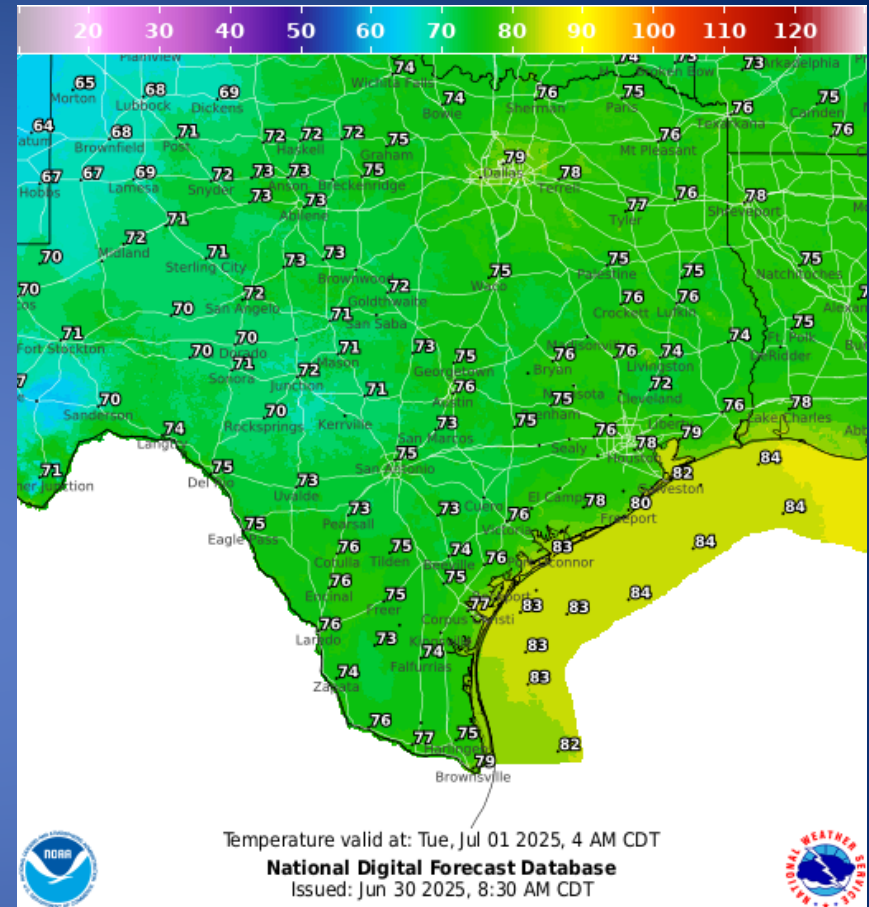
Informational Products Distributed by the State Operations Center

DATE	SUBJECT
06/30/25	NWS Lake Charles, LA: Hazardous Weather Briefing
06/30/25	NWS El Paso, TX/Santa Teresa, NM: Weather Hazards Outlook Monday
06/30/25	Daily NWS Threat Brief

Weather Forecast

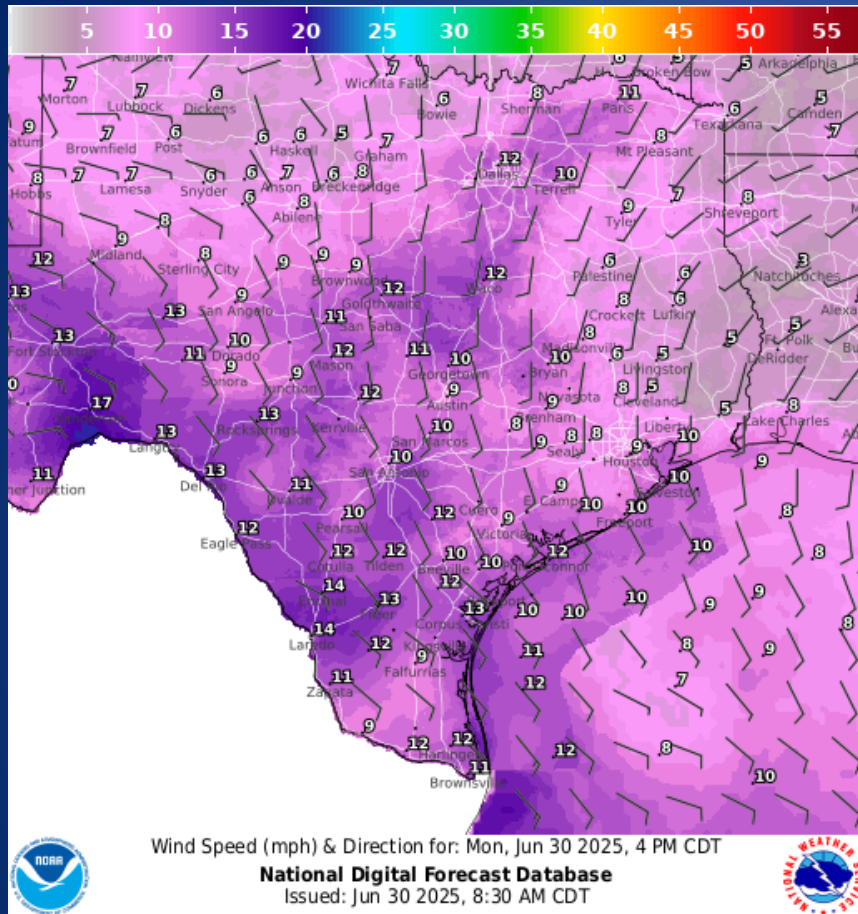


Highs

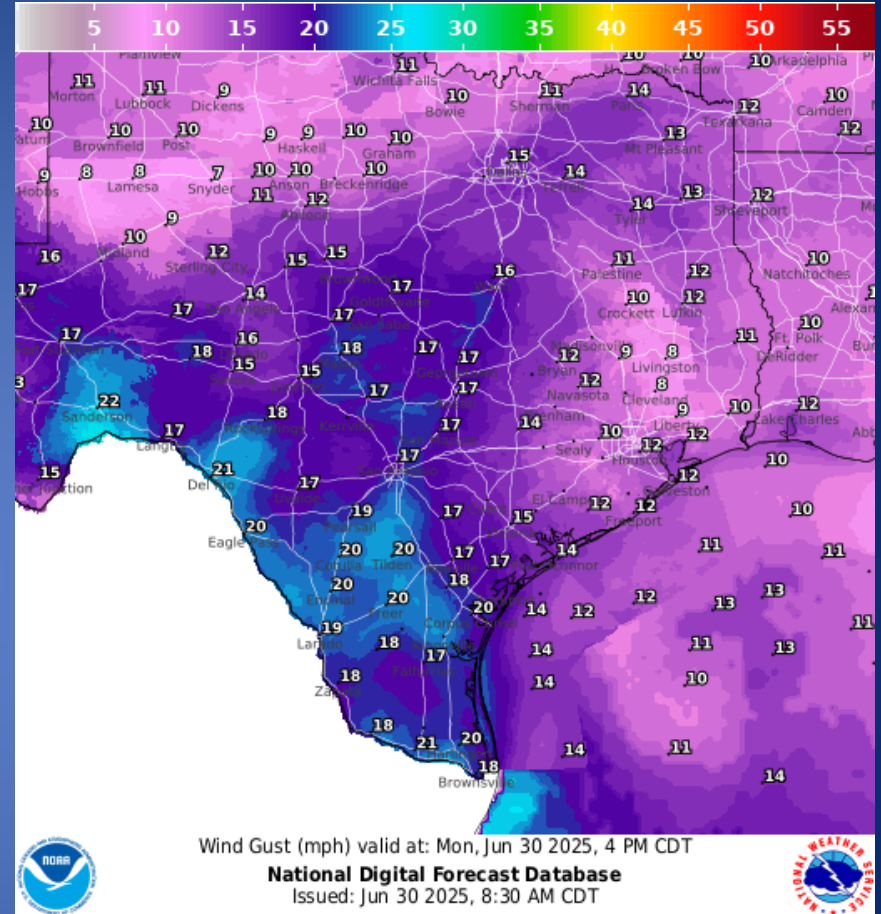


Lows

Weather Forecast

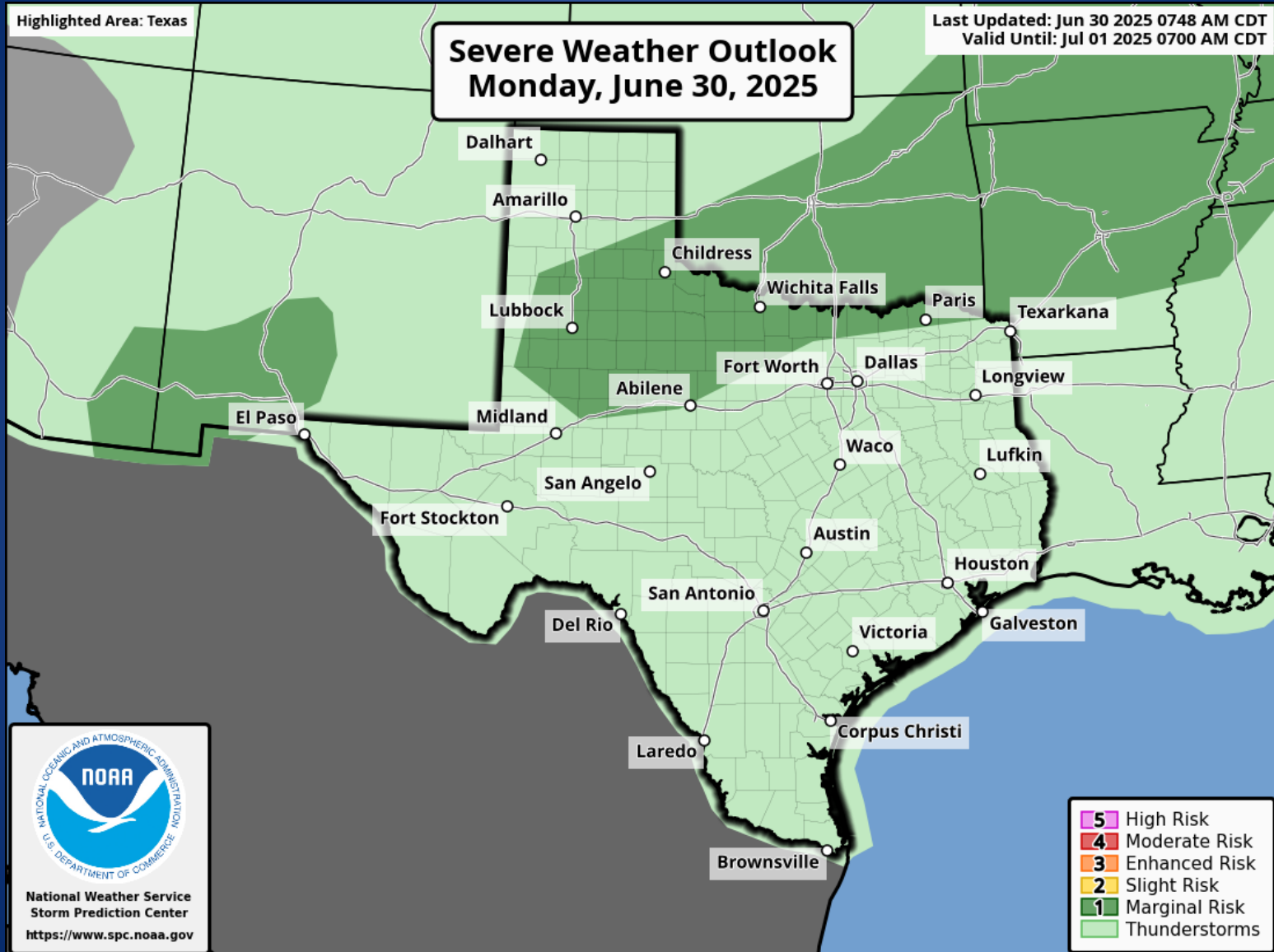


Wind Speeds



Gusts

Hazardous Weather




Hazardous Weather

Storm Chances Monday Night

weather.gov/FWD
Issued Mon Jun 30, 2025 3:39 AM

A few showers and storms may occur across parts of North Texas late Monday evening into the overnight hours.

The highest coverage will remain north of the Red River.

 Lightning & gusty winds (up to 50 mph) may accompany any storms.

 Rainfall totals will mostly be less than 1/10" inch.

Late Monday Evening into the Overnight Hours



NATIONAL WEATHER SERVICE FORT WORTH TX

Follow:   @NWSFortWorth

A complex of storms will approach North Texas from the north late on Monday. The complex of storms is expected to be weakening as it nears the Red River, but it may send some showers or storms into North Texas late Monday evening into the overnight hours. Severe Storms are not expected but lightning and gusty winds will be possible.

Flood Watch

Valid: Noon to Midnight Monday (June 30)



Sacramento Mountains, Monday afternoon and evening



- Thunderstorms will be capable of producing 1 - 2" of rain in an hour
- Storms move slowly to the southwest at 5 to 10 mph

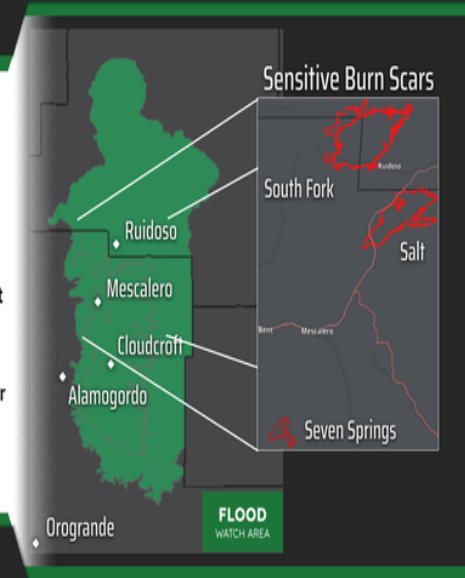


- Flooding of recent burn scars, low water crossings, and flood prone areas
- Rapid rises in streams and normally dry arroyos



NATIONAL WEATHER SERVICE
EL PASO, TX

Follow:    @NWSElPaso



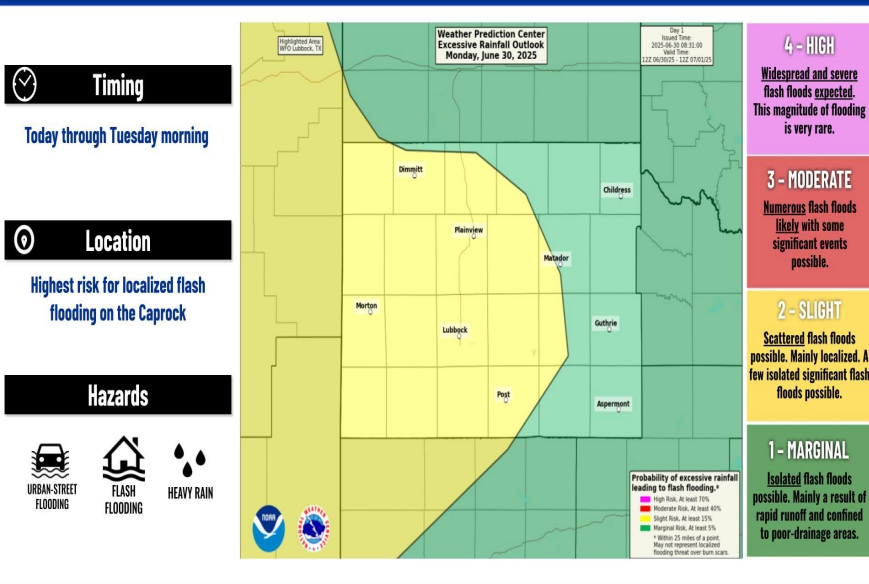
Updated: June 29, 2025

Flood Watch in effect for the Sacs on Monday

Hazardous Weather

Excessive Rainfall Outlook: June 30, 2025

weather.gov/Lubbock
Updated: Mon Jun 30, 2025 4:49 AM

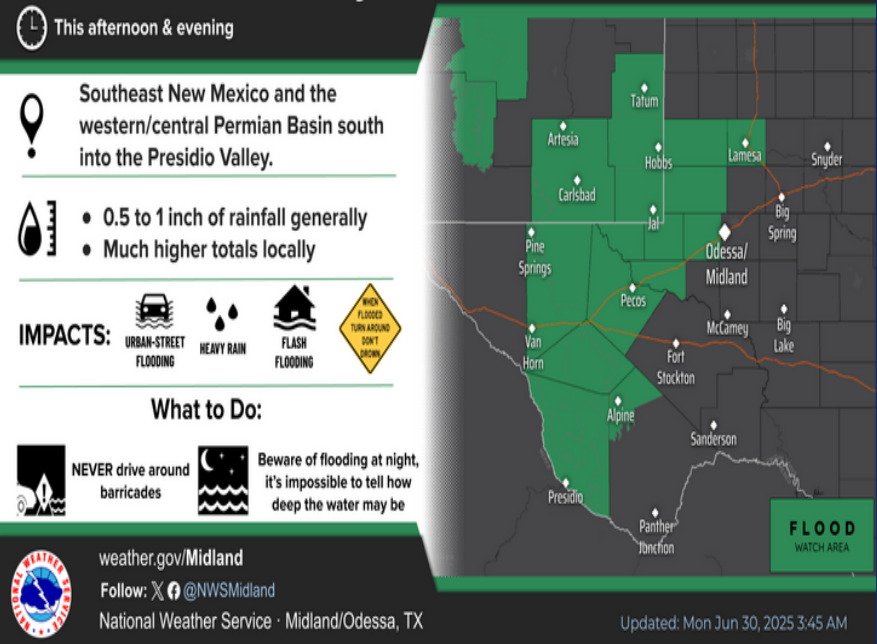


NATIONAL WEATHER SERVICE LUBBOCK, TX
Follow: X @NWSLubbock

There is a slight risk of excessive rainfall today for areas on the Caprock. Scattered to numerous thunderstorms are expected especially this afternoon through tonight. Slow storm motion and the potential for heavy rain may result in localized flash flooding.

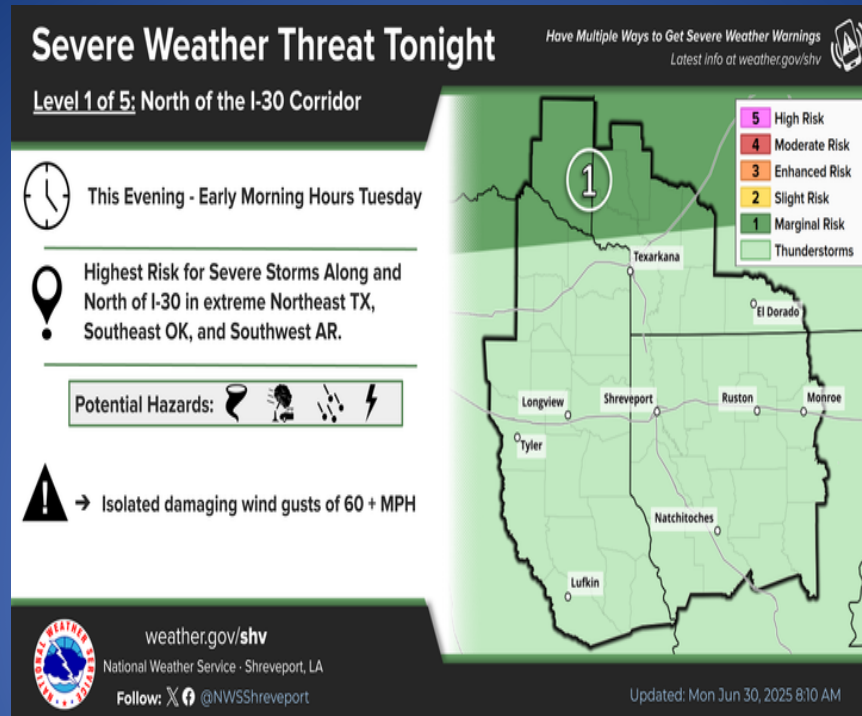
Flood Watch Today

Turn around. Don't drown.
Latest info at weather.gov/Midland



A Flood Watch is in effect From 1 PM CDT /noon MDT/ today through this evening for Andrews, Culberson, Dawson, Ector, Gaines, Jeff Davis, Loving, Presidio, Reeves, Ward, and Winkler Counties, the Davis Mountains & Foothills, and Southeast New Mexico. Remember, if you come across a flooded roadway, turn around, don't drown!

Hazardous Weather



Isolated strong to severe thunderstorms will be possible this evening into the early morning hours Tuesday across portions of Southeast Oklahoma, extreme Northeast Texas, and Southwest Arkansas. Isolated damaging winds and brief heavy rainfall will be the main threats.

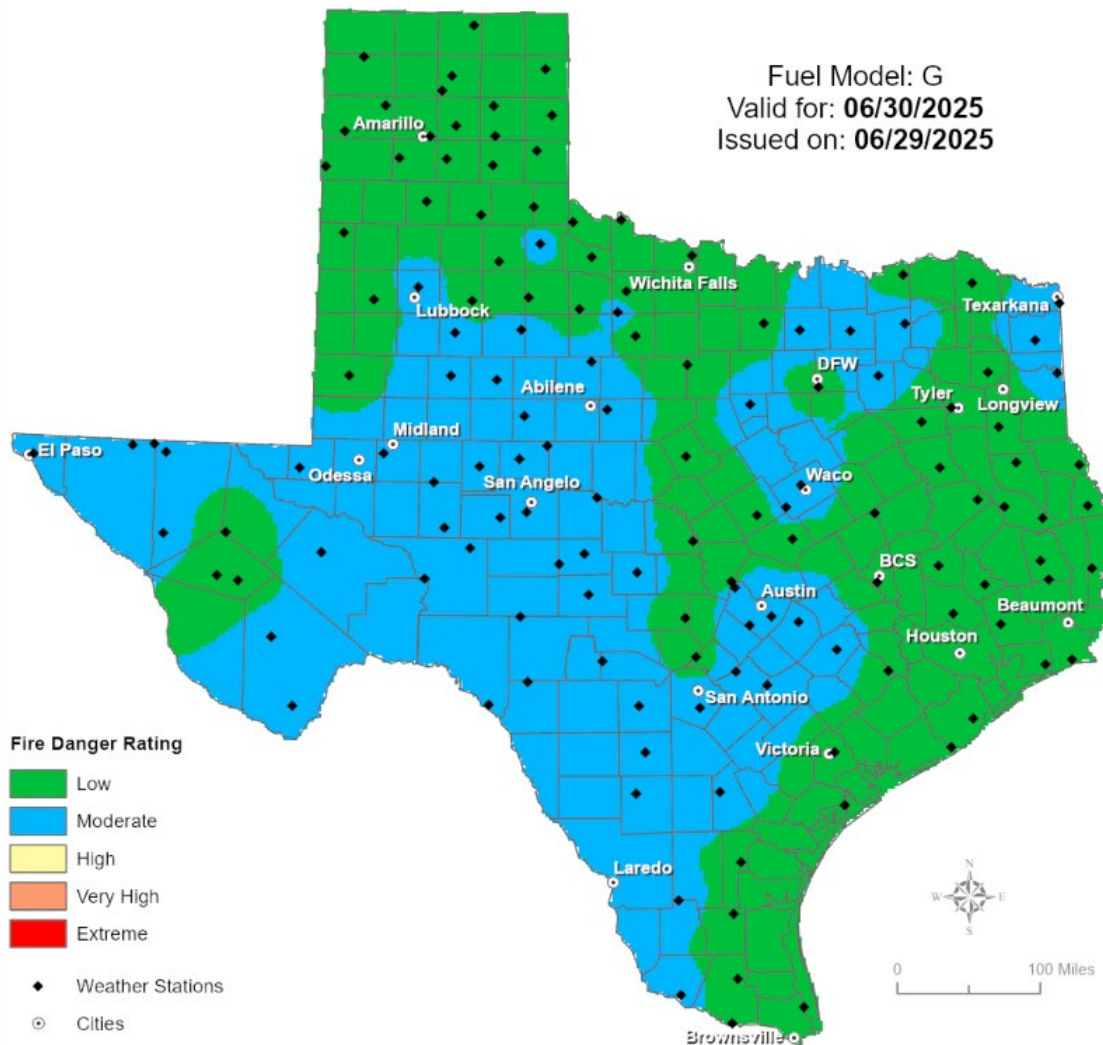
Weather Advisory/Statement/Watch/Warning Issued

DATE	WARNING TYPE	LOCATION
06/29/25	Flood Warning	Anderson, Chambers, Cherokee, and Liberty County
06/29/25	Airport Weather Warning	Nueces and Midland Counties
06/29/25	Small Craft Advisory	Brazoria, Cameron, and Matagorda Counties
06/29/25	Special Weather Statement	Andrews, Bastrop, Borden, Brewster, Caldwell, Culberson, Dawson, Duval, Ector, Gaines, Hale, Hansford, Hardeman, Hardin, Hartley, Hays, Hockley, Howard, Jasper, Jefferson, Jim Wells, Kleberg, Lubbock, Martin, Moore, Newton, Nueces, Oldham, Orange, Parmer, San Patricio, Sherman, Travis, and Winkler Counties
06/29/25	Flood Watch	Brewster, Culberson, Ector, Jeff Davis, Loving, Presidio, Reeves, Ward, and Winkler Counties
06/29/25	Rip Current Statement	Brazoria, Galveston, and Matagorda Counties
06/29/25	Flash Flood Warning	Brewster, Ector, and Winkler Counties
06/30/25	Flood Warning	Brewster County

Fire Danger Forecast

Forecast Fire Danger

Fuel Model: G
Valid for: **06/30/2025**
Issued on: **06/29/2025**





Burn Ban

OUTDOOR BURN BANS

June 27, 2025

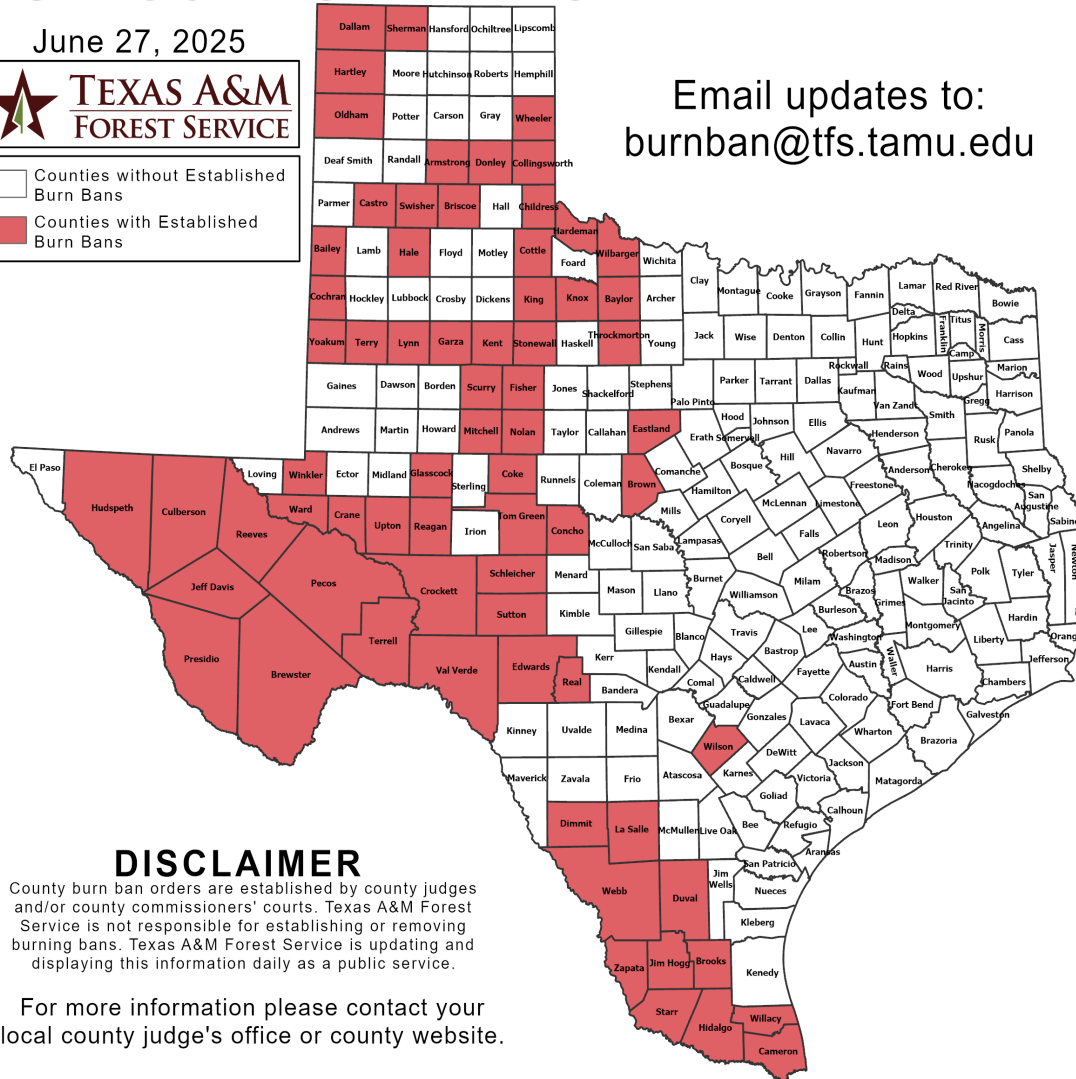


 Counties without Established Burn Bans
 Counties with Established Burn Bans

Email updates to:
burnban@tfs.tamu.edu

Counties with Burn Bans: 69

Armstrong	Edwards	Reeves
Bailey	Fisher	Schleicher
Baylor	Garza	Scurry
Brewster	Glasscock	Sherman
Briscoe	Hale	Starr
Brooks	Hardeman	Stonewall
Brown	Hartley	Sutton
Cameron	Hidalgo	Swisher
Castro	Hudspeth	Terrell
Childress	Jeff Davis	Terry
Cochran	Jim Hogg	Throckmorton
Coke	Kent	Tom Green
Collingsworth	King	Upton
Concho	Knox	Val Verde
Cottle	La Salle	Ward
Crane	Lynn	Webb
Crockett	Mitchell	Wheeler
Culberson	Nolan	Willbarger
Dallam	Oldham	Willacy
Dimmit	Pecos	Wilson
Donley	Presidio	Winkler
Duval	Reagan	Yoakum
Eastland	Real	Zapata



DISCLAIMER

County burn ban orders are established by county judges and/or county commissioners' courts. Texas A&M Forest Service is not responsible for establishing or removing burning bans. Texas A&M Forest Service is updating and displaying this information daily as a public service.

For more information please contact your local county judge's office or county website.

RED FLAG WARNINGS: www.weather.gov

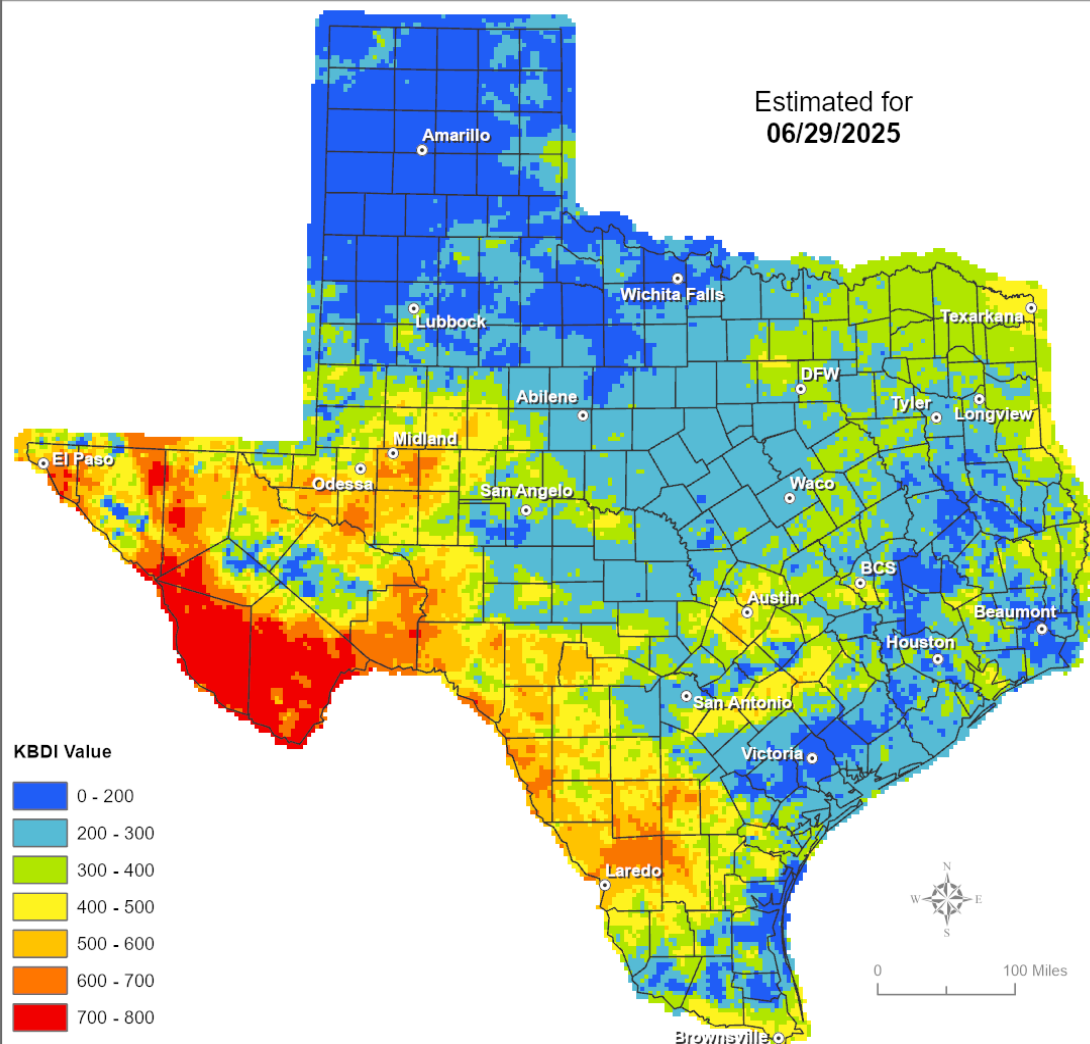
Additional map formats available at <https://tfsweb.tamu.edu/Burnbans/>

Keetch-Byram Drought Index

Keetch-Byram Drought Index

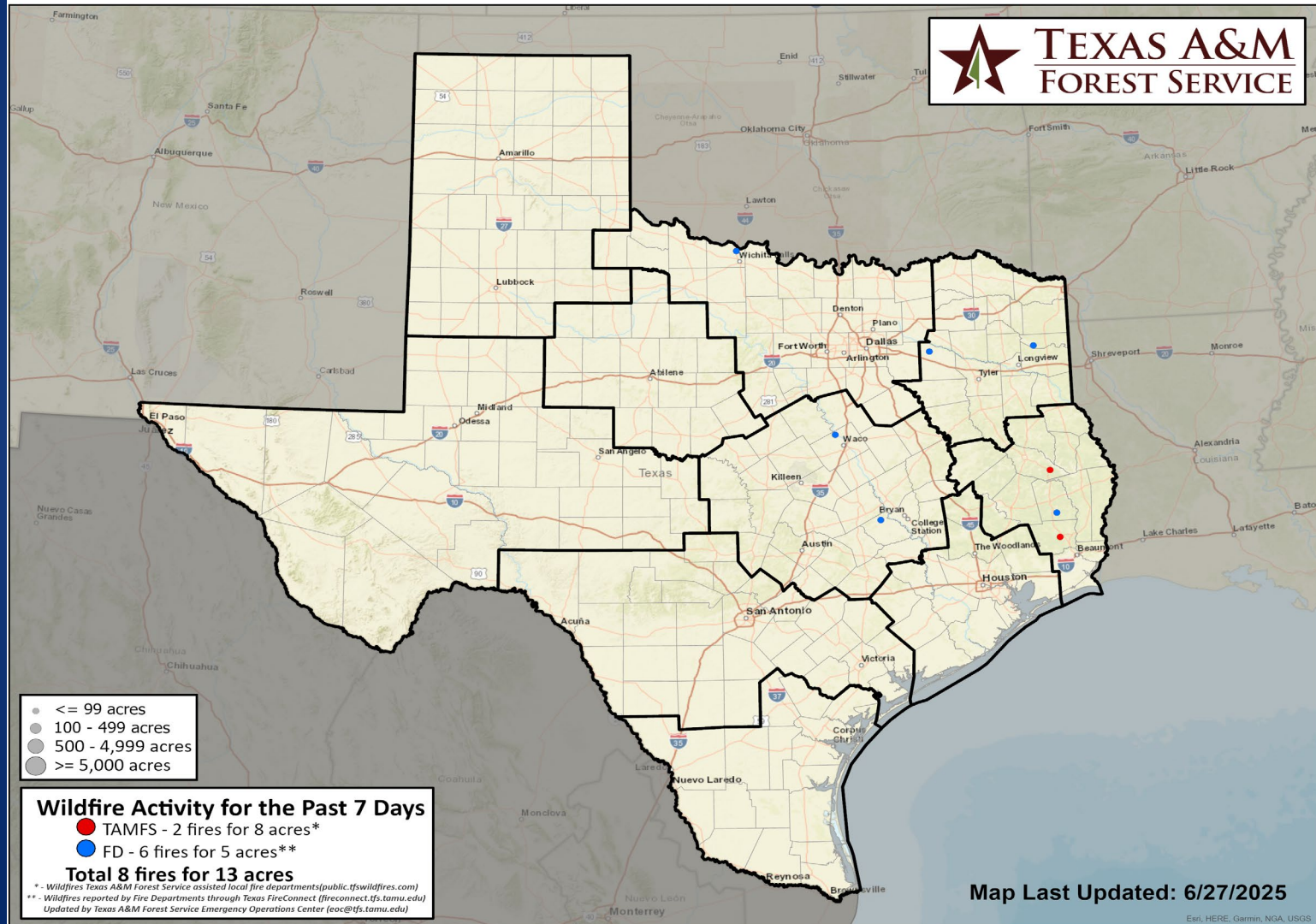
(4 km x 4 km resolution)

Estimated for
06/29/2025



Fire Activity (*Last 24 Hours)

Report of 346 (No Change) fires and 85,060 (No Change) acres have been burned this year. There are 69 (No Change) counties with burn bans. The Keetch–Byram Drought Index list contains 38 (+1) counties with an average over 400.



Training

DATES		TITLE	COURSE	LOCATION
06/30/25	07/03/25	Instructional Presentation and Evaluation Skills	L-141	Weslaco
06/30/25	06/30/25	Executive Guide Public Officials Workshop	T-PUB200`	Nederland

Statewide Significant Events

DATES		LOCATION	EVENT
06/25/25	07/03/25	Dallas	USA Girl's Volleyball Junior National Championship
06/30/25	06/30/25	Arlington	MLB: 2025 Texas Rangers Game 43