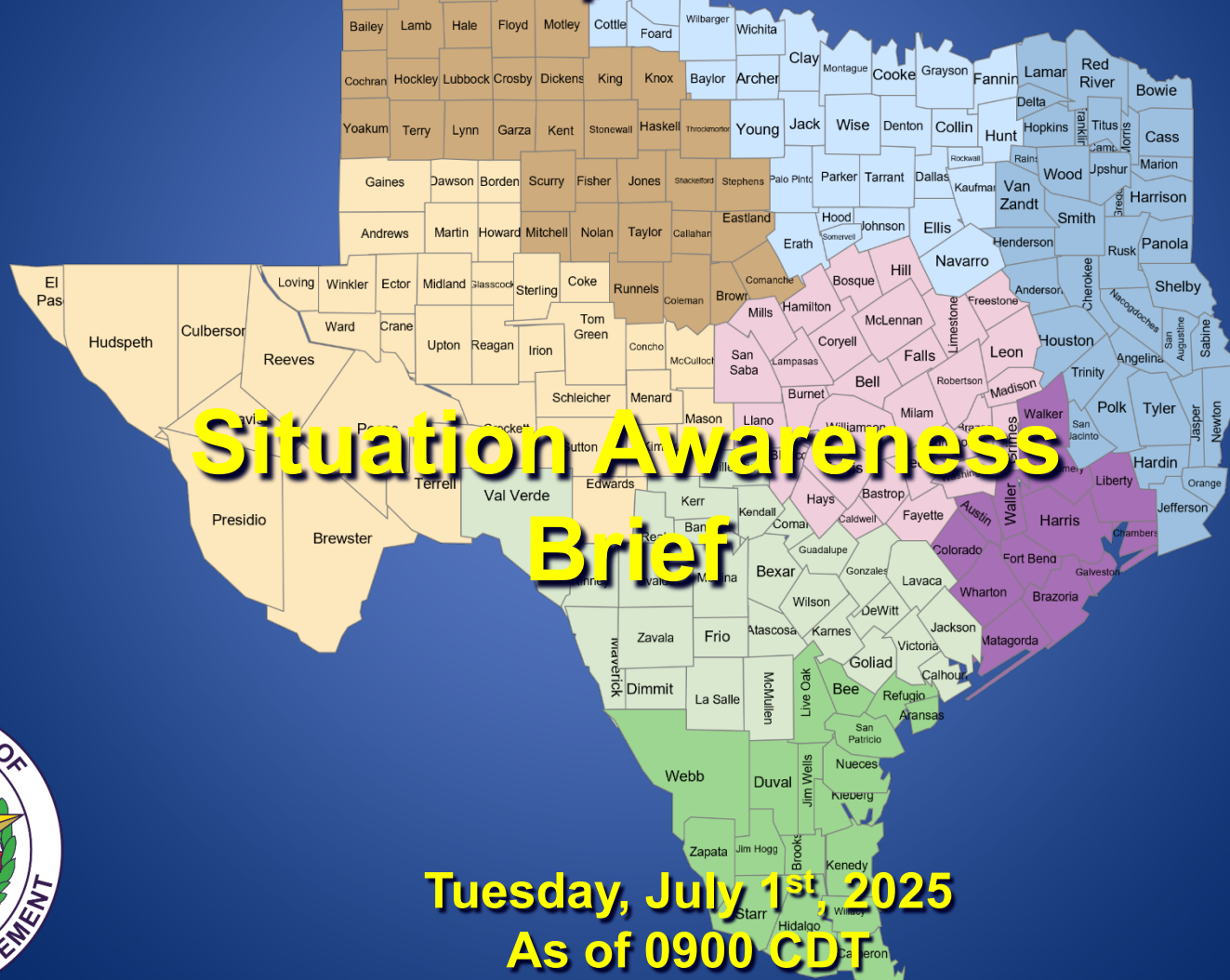


Texas Division of Emergency Management Texas State Operations Center



**Tuesday, July 1st, 2025
As of 0900 CDT**

Tropical Weather Awareness



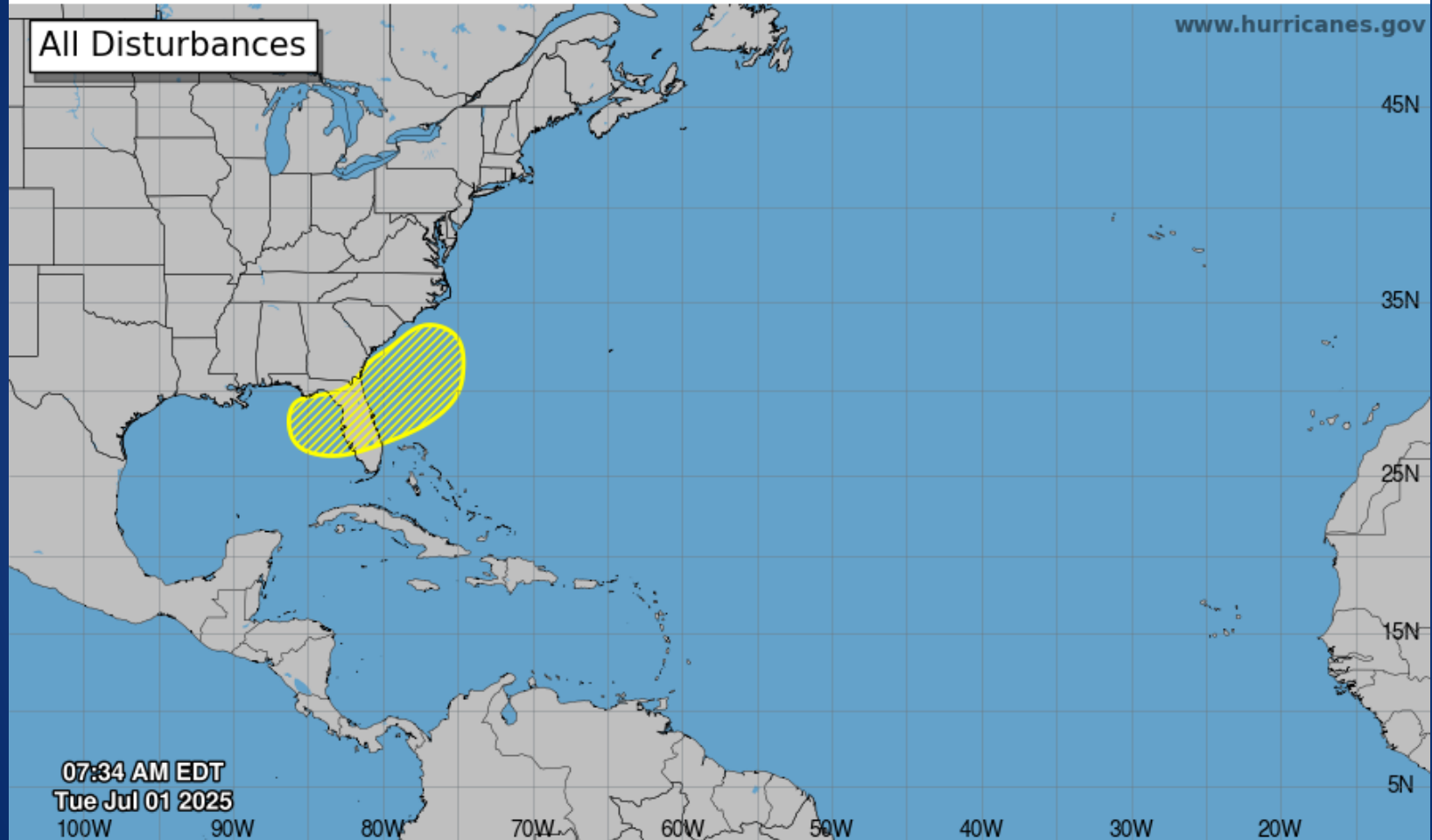
Seven-Day Graphical Tropical Weather Outlook

National Hurricane Center Miami, Florida



www.hurricanes.gov

All Disturbances



07:34 AM EDT
Tue Jul 01 2025
100W 90W 80W 70W 60W 50W 40W 30W 20W

Current Disturbances and Seven-Day Cyclone Formation Chance: < 40% 40-60% > 60%
Tropical or Sub-Tropical Cyclone: Depression Storm Hurricane
 Post-Tropical Cyclone or Remnants

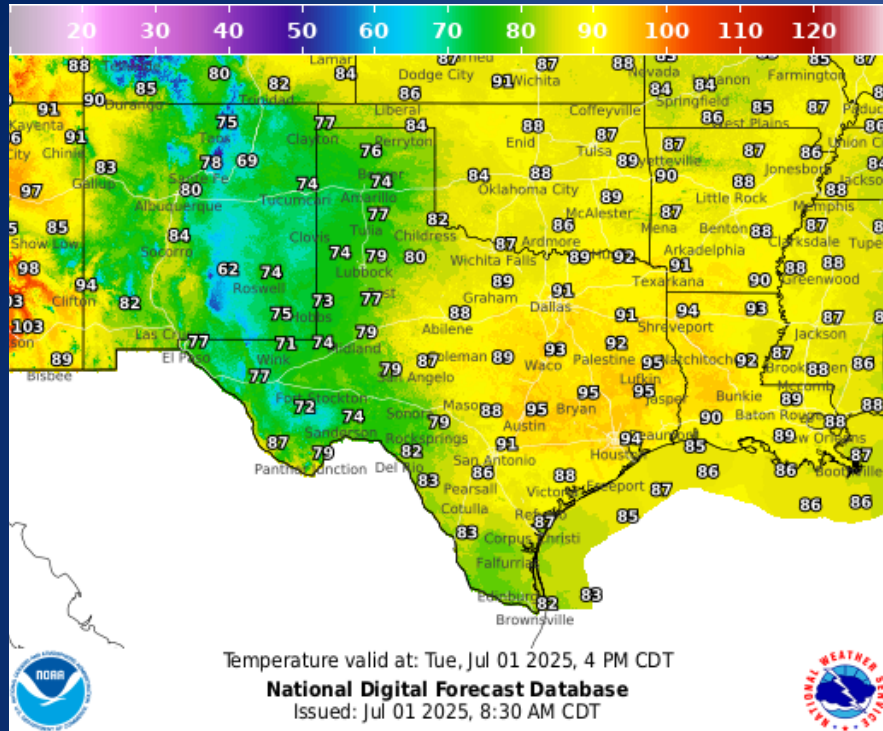
Incidents Reported to the State Operations Center (last 24 hours)

DATE	SUBJECT	LOCATION
06/30/25	Update Report of the Apartment Complex Fire	Fort Bend County
06/30/25	Final Report of the Weekend Fire	Childress County
06/30/25	Initial and Final Report of the Anderson 3248 Fire	Anderson County
06/30/25	Final Report of the Apartment Complex Fire	Fort Bend County

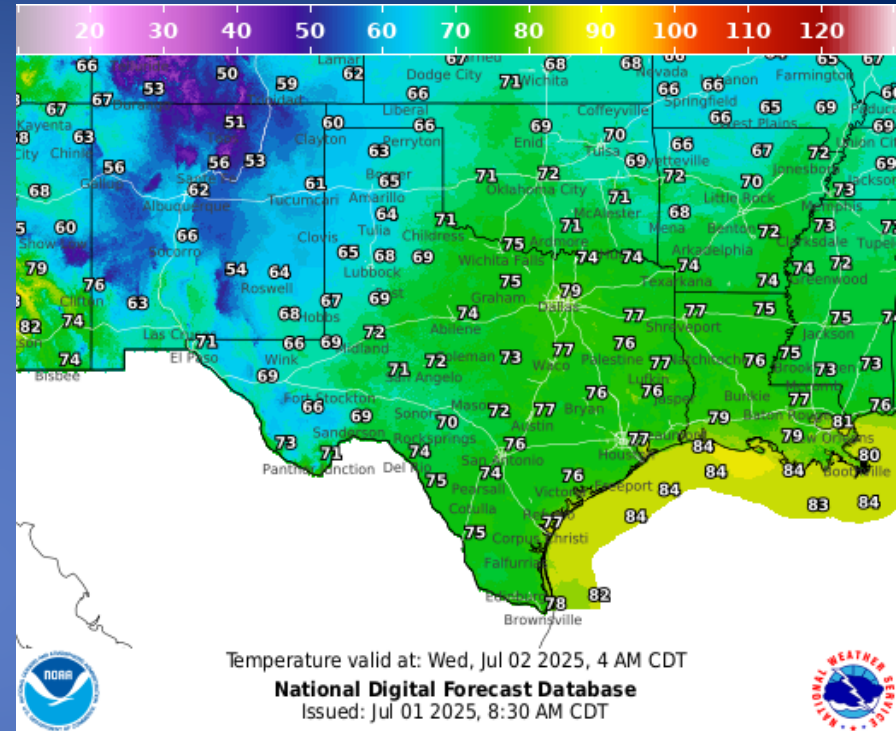
Informational Products Distributed by the State Operations Center

DATE	SUBJECT
06/30/25	NWS Midland/Odessa: Weekly Weather Hazards Briefing
06/30/25	Texas A&M Forest Service: Texas Fire Potential Update
06/30/25	NWS Brownsville: Tropical Weather Outlook
07/01/25	Daily NWS Threat Brief for FEMA Region 6

Weather Forecast

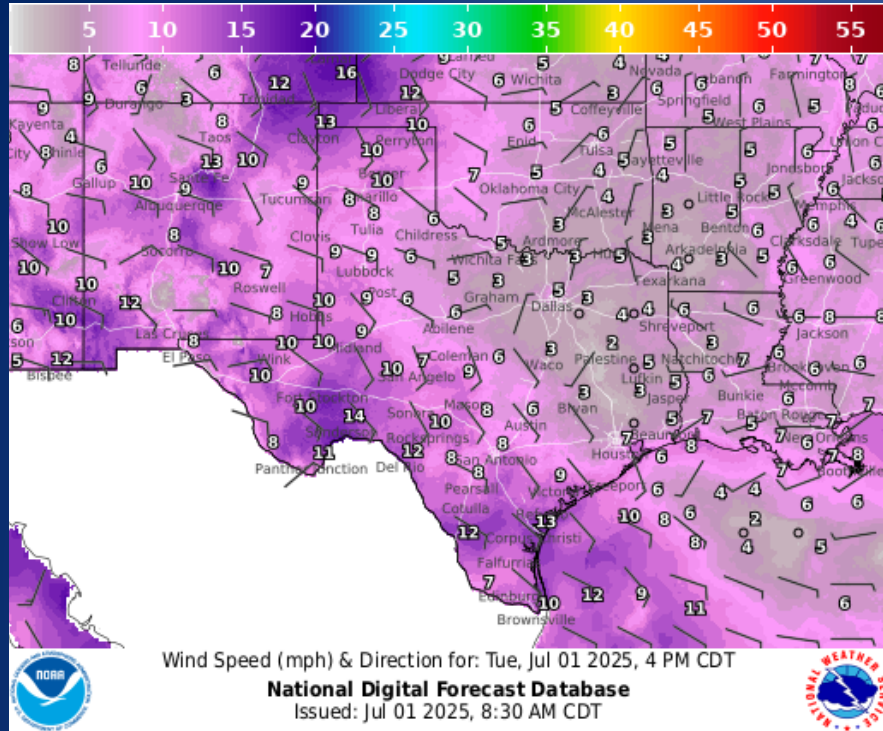


Highs

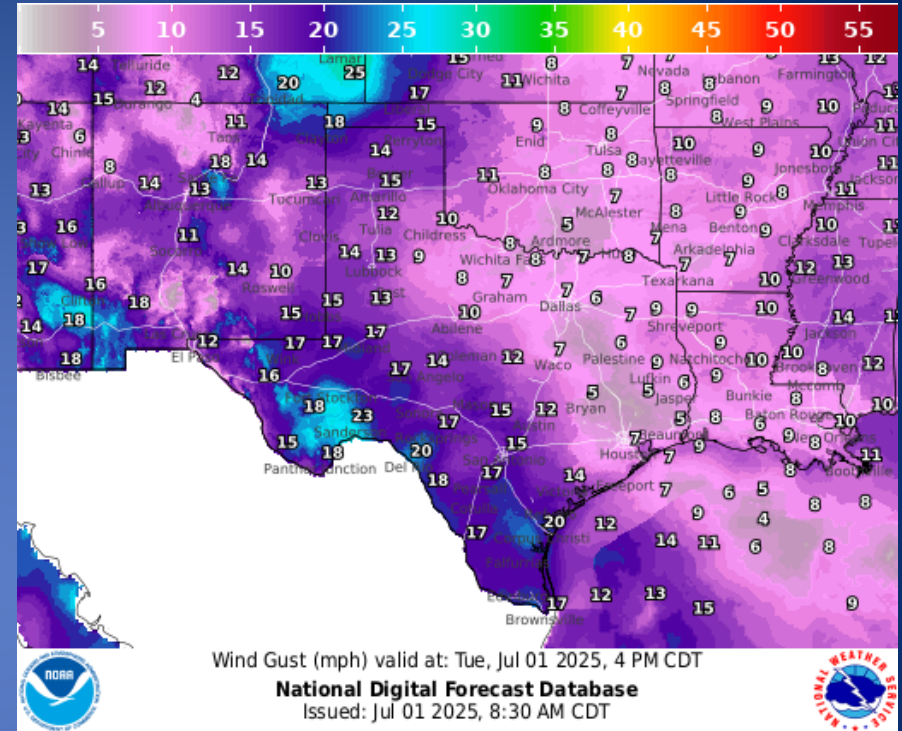


Lows

Weather Forecast

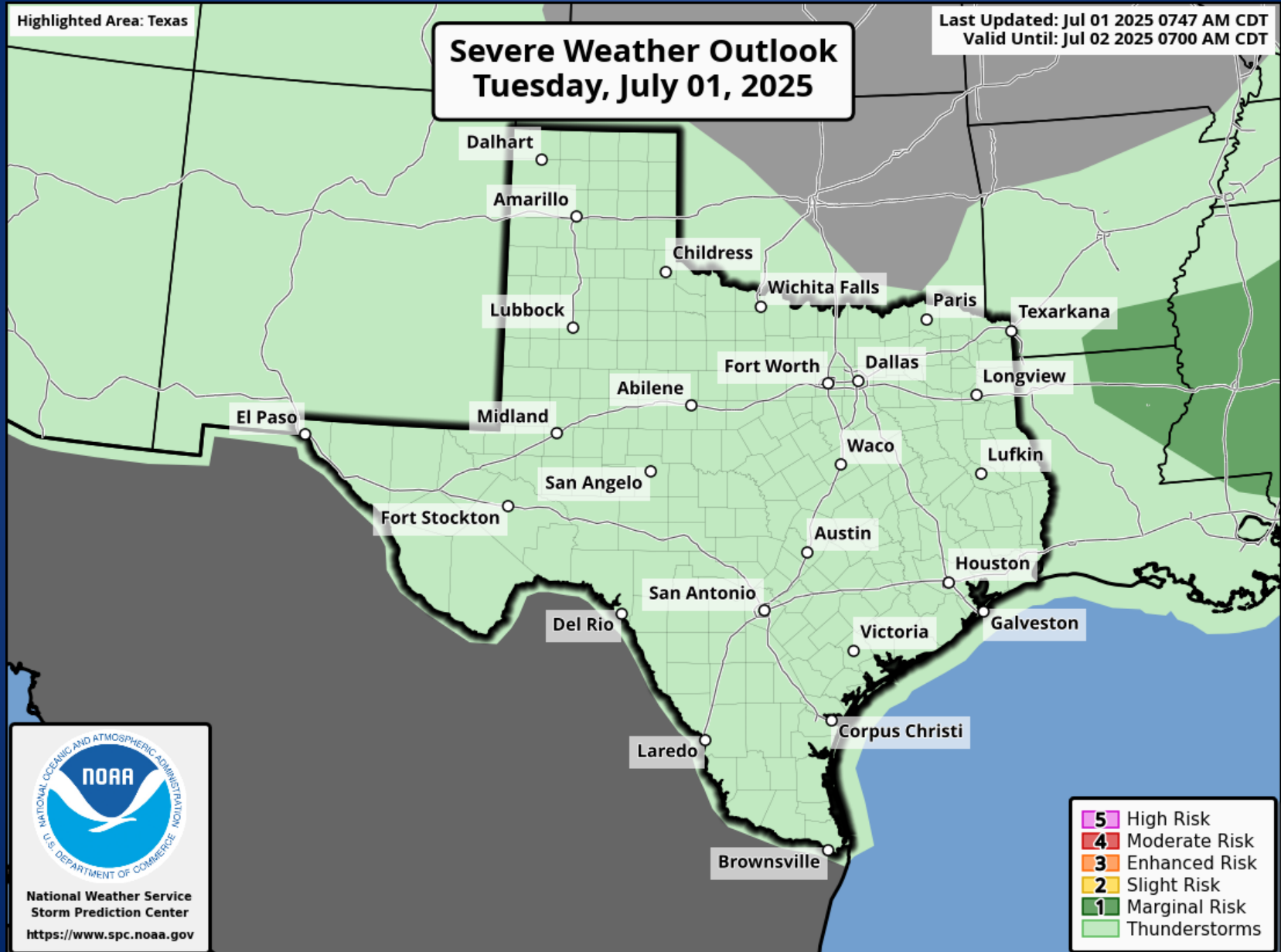


Wind Speeds



Gusts

Hazardous Weather



Hazardous Weather

Severe Weather Threat Today

Have Multiple Ways to Get Severe Weather Warnings
Latest info at weather.gov/shv

Level 1 of 5: NE LA & S Central AR



Late Afternoon into the Evening Hours

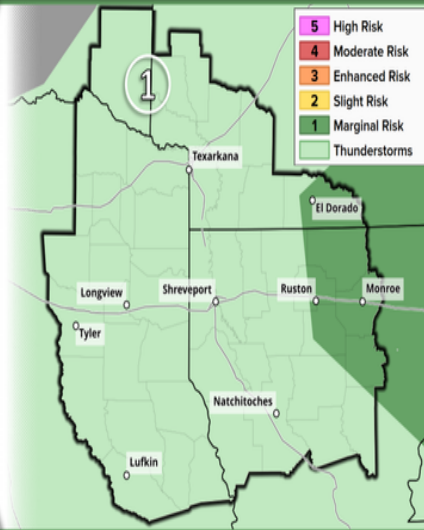


Highest risk will be for north central and northeast Louisiana along with south central Arkansas

Potential Hazards:



→ Isolated damaging wind gusts of 60 + MPH



weather.gov/shv

National Weather Service - Shreveport, LA

Follow: @NWSShreveport

Updated: Tue Jul 01, 2025 4:49 AM

Isolated strong to severe thunderstorms will be possible this afternoon and into the evening hours today across portions north central and northeast Louisiana along with south central Arkansas. Isolated damaging winds and brief heavy rainfall will be the main threats.

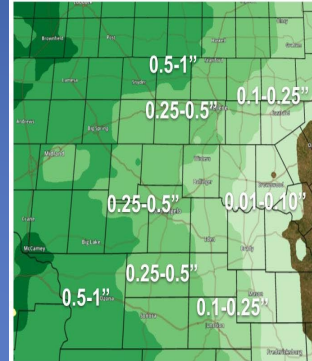
Significant Rainfall This Week?

Amounts will most likely be modest, but heavier amounts not out of the question



Latest info at weather.gov/SJT

Most Likely Rain Totals



Amounts

Rainfall will most likely be between a 0.01 to 0.5 inches (some locations may see no rain). However, there is a low (10%) chance rain totals could reach 1-2+ inches in some areas.

Timing

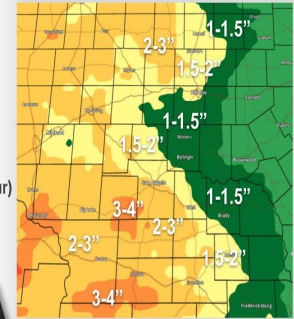
Periods of Scattered Showers and Thunderstorms This afternoon through Friday, with better chances west of a Throckmorton to Junction line.

Impacts (if heavier amounts occur)

- Flooding on roadways and near rivers
- Hazardous travel

A Small Chance (10%) Totals Could Be This High

Note: These values are not reflected in the official forecast



weather.gov/SJT

National Weather Service - San Angelo, TX

Follow: @NWSSanAngelo

June 30, 2025 | 9:54 AM

Rainfall amounts this week will most likely be modest overall. Some locations may see no rain at all. However, some heavier showers/thunderstorms could bring some areas 1-2+ inches of rain. If heavier amounts occur, impacts would be potential flooding of roadways and rivers and hazardous travel conditions.

Hazardous Weather

Flood Watch Today

This afternoon & evening

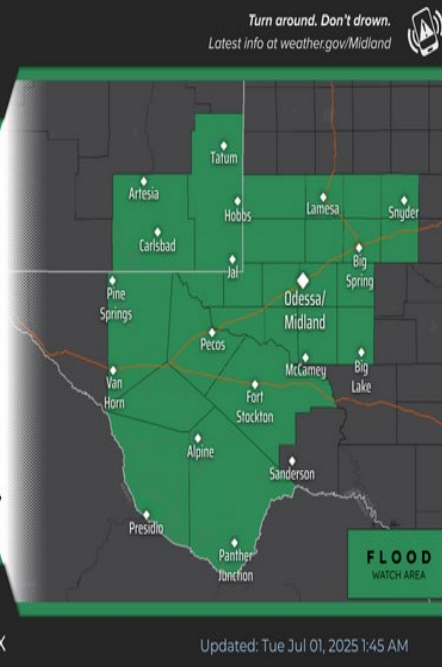
Southeast New Mexico Plains and most of West Texas.

- 0.5 to 1 inch of rainfall generally
- Much higher totals locally

IMPACTS: URBAN-STREET FLOODING, HEAVY RAIN, FLASH FLOODING, WHEN FLOODED TURN AROUND DON'T DROWN

What to Do:

NEVER drive around barricades. Beware of flooding at night, it's impossible to tell how deep the water may be.



A Flood Watch is in effect for Southeast New Mexico Plains and most of West Texas through this evening. Monitor forecasts for possible Flash Flood Warnings and avoid driving through any flooded roadways. Please see <http://www.weather.gov/safety/flood> for additional details regarding flood safety information.

Tuesday-High Temps and Chance of Rain

Updated: 804 PM MDT
Mon June 30, 2025

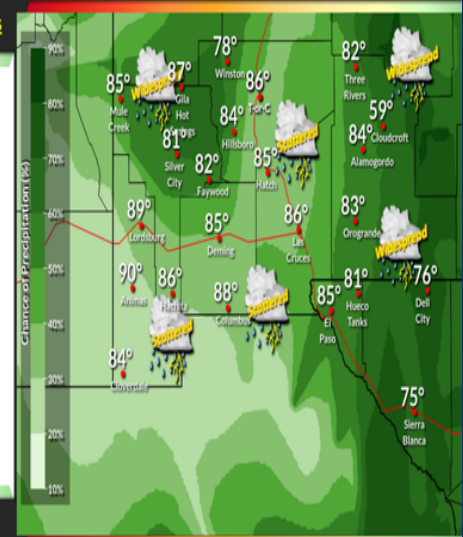
Cooler temperatures with **numerous thunderstorms**

Lowlands: Isolated tsrms (20-40%)
Mountains: Scattered tsrms (60-80%)

Some thunderstorms will likely produce heavy rainfall and local flooding.

East winds 10-20 mph. Wind gusts of 40-50 mph possible near storms.

El Paso Tuesday:
Sunrise/sunset - 604 am / 815 pm
Normal high/low - 97 / 73



NATIONAL WEATHER SERVICE
EL PASO TEXAS

weather.gov/EIPaso

Follow Us: [f](#) [i](#) [t](#) [v](#) @NWSEIPaso

High monsoon moisture will continue to produce widespread thunderstorms across the Borderland. With the high moisture content, some of the storms are likely to produce heavy rainfall and local flooding. The clouds and moisture will keep temperatures on the cool side, some 10 degrees below normal.

Weather Advisory/Statement/Watch/Warning Issued

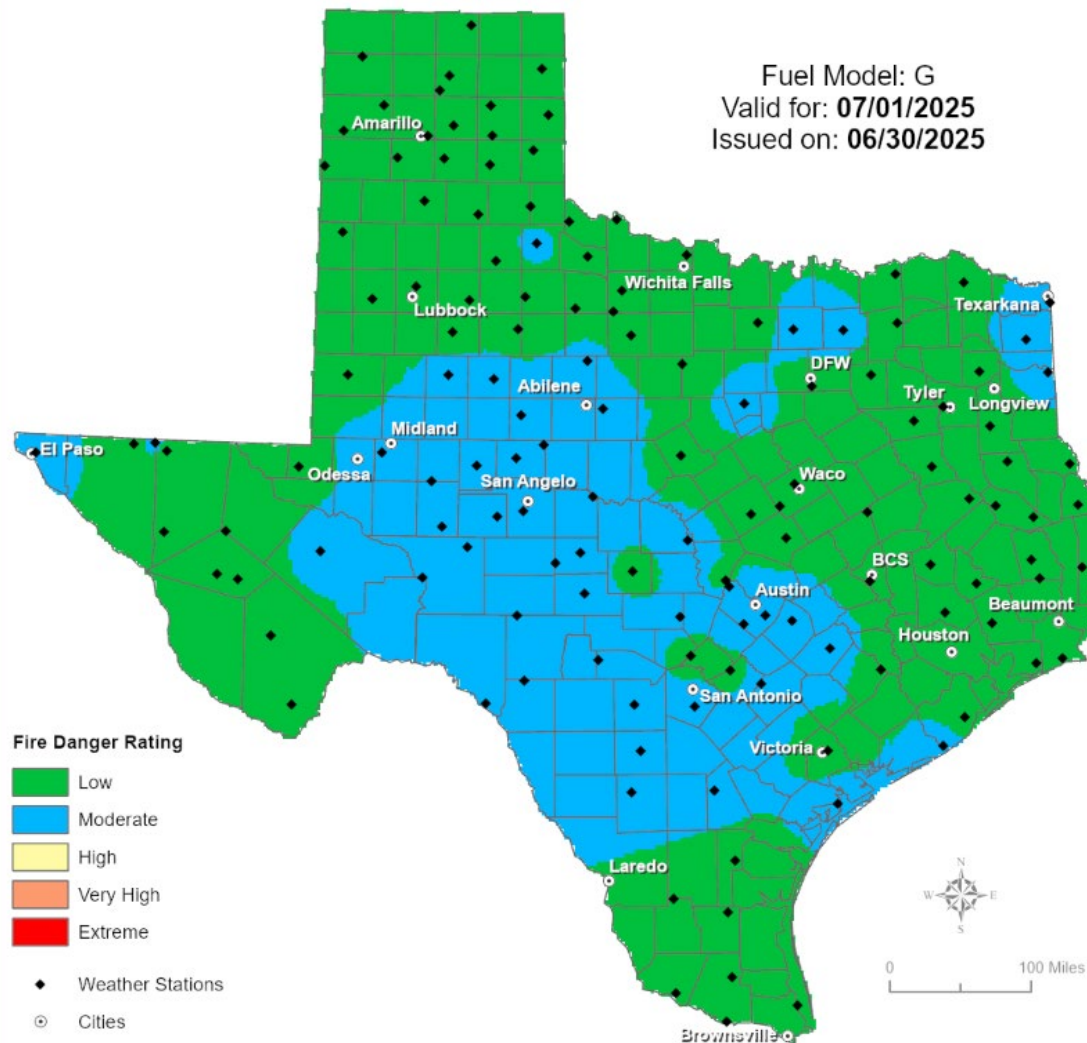
DATE	WARNING TYPE	LOCATION
06/30/25	Flood Warning	Angelina, Brewster, Chambers, Liberty, and Nacogdoches Counties
06/30/25	Special Marine Warning	Aransas, Kenedy, Kleberg, Nueces, and San Patricio Counties
06/30/25	Severe Thunderstorm Warning	Reeves County
06/30/25	Special Weather Statement	Andrews, Atascosa, Austin, Bandera, Bastrop, Baylor, Bee, Bexar, Blanco, Borden, Brazoria, Brewster, Brooks, Caldwell, Cameron, Clay, Colorado, Comal, Crane, Dawson, DeWitt, Duval, Edwards, Ector, Fisher, Foard, Fort Bend, Gaines, Gillespie, Glasscock, Goliad, Gonzales, Guadalupe, Harris, Haskell, Hays, Hidalgo, Howard, Jackson, Jeff Davis, Jim Wells, Jones, Karnes, Kendall, Kenedy, Kerr, Kinney, Kleberg, Knox, Lavaca, Live Oak, Martin, Matagorda, McMullen, Medina, Midland, Mitchell, Nueces, Presidio, Reagan, Real, Reeves, San Patricio, Scurry, Tom Green, Travis, Upton, Uvalde, Val Verde, Waller, Wharton, Wichita, Wilbarger, Willacy, Wilson, and Winkler Counties

Weather Advisory/Statement/Watch/Warning Issued

DATE	WARNING TYPE	LOCATION
06/30/25	Airport Weather Warning	Midland County
06/30/25	Flood Watch	Brewster County
06/30/25	Flash Flood Warning	Borden, El Paso, Fisher, Haskell, Howard, Mitchell, and Scurry Counties
06/30/25	Flood Advisory	Archer, Baylor, Coke, Irion, Jones, Parker, Runnels, Shackelford, Sterling, Throckmorton, Taylor, Tom Green, and Wichita Counties
07/01/25	Flood Advisory	Jack, Palo Pinto Counties
07/01/25	Flood Watch	Borden, Crane, Glasscock, Howard, Martin, Midland, Mitchell, Reagan, Scurry and Upton Counties
07/01/25	Flood Warning	Angelina and Nacogdoches Counties

Fire Danger Forecast

Forecast Fire Danger



Burn Ban

OUTDOOR BURN BANS

June 30, 2025

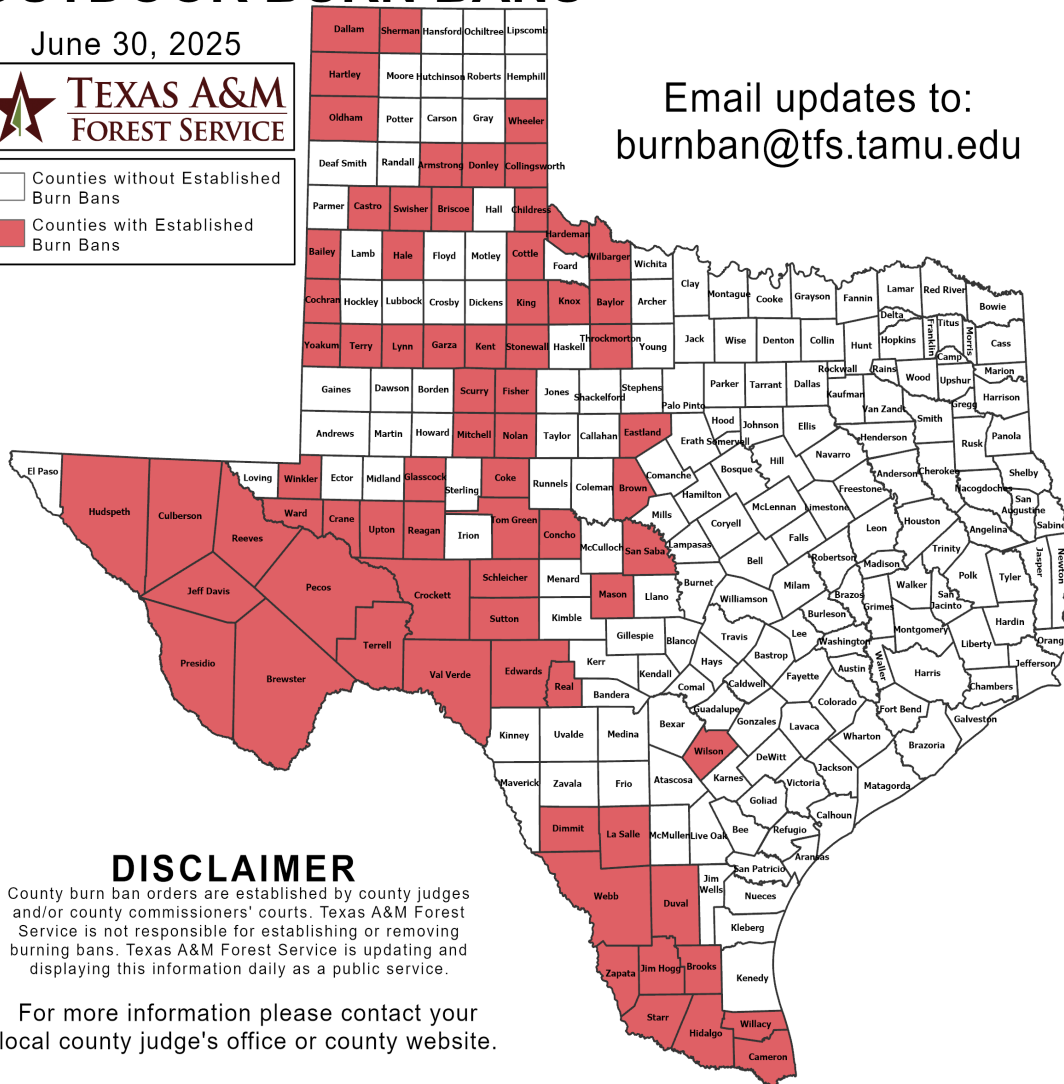


Counties without Established Burn Bans
 Counties with Established Burn Bans

Email updates to:
burnban@tfs.tamu.edu

Counties with Burn Bans: 71

Armstrong	Fisher	San Saba
Bailey	Garza	Schleicher
Baylor	Glasscock	Scurry
Brewster	Hale	Sherman
Briscoe	Hardeman	Starr
Brooks	Hartley	Stonewall
Brown	Hidalgo	Sutton
Cameron	Hudspeth	Swisher
Castro	Jeff Davis	Terrell
Childress	Jim Hogg	Terry
Cochran	Kent	Throckmorton
Coke	King	Tom Green
Collingsworth	Knox	Upton
Concho	La Salle	Val Verde
Cottle	Lynn	Ward
Crane	Mason	Webb
Crockett	Mitchell	Wheeler
Culberson	Nolan	Wilbarger
Dallam	Oldham	Willacy
Dimmit	Pecos	Wilson
Donley	Presidio	Winkler
Duval	Reagan	Yoakum
Eastland	Real	Zapata
Edwards	Reeves	



DISCLAIMER

County burn ban orders are established by county judges and/or county commissioners' courts. Texas A&M Forest Service is not responsible for establishing or removing burning bans. Texas A&M Forest Service is updating and displaying this information daily as a public service.

For more information please contact your local county judge's office or county website.

RED FLAG WARNINGS: www.weather.gov

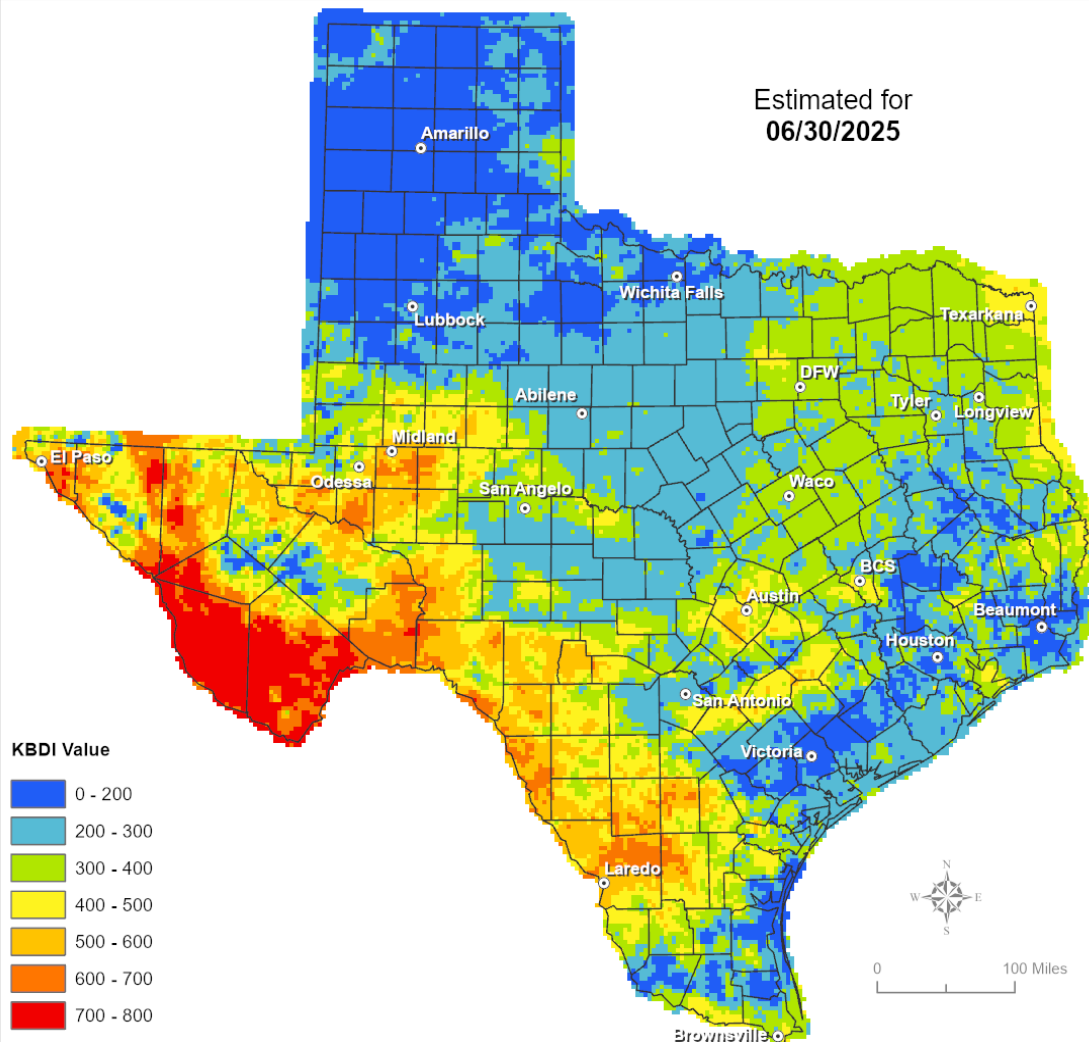
Additional map formats available at <https://tfsweb.tamu.edu/Burnbans/>

Keetch-Byram Drought Index

Keetch-Byram Drought Index

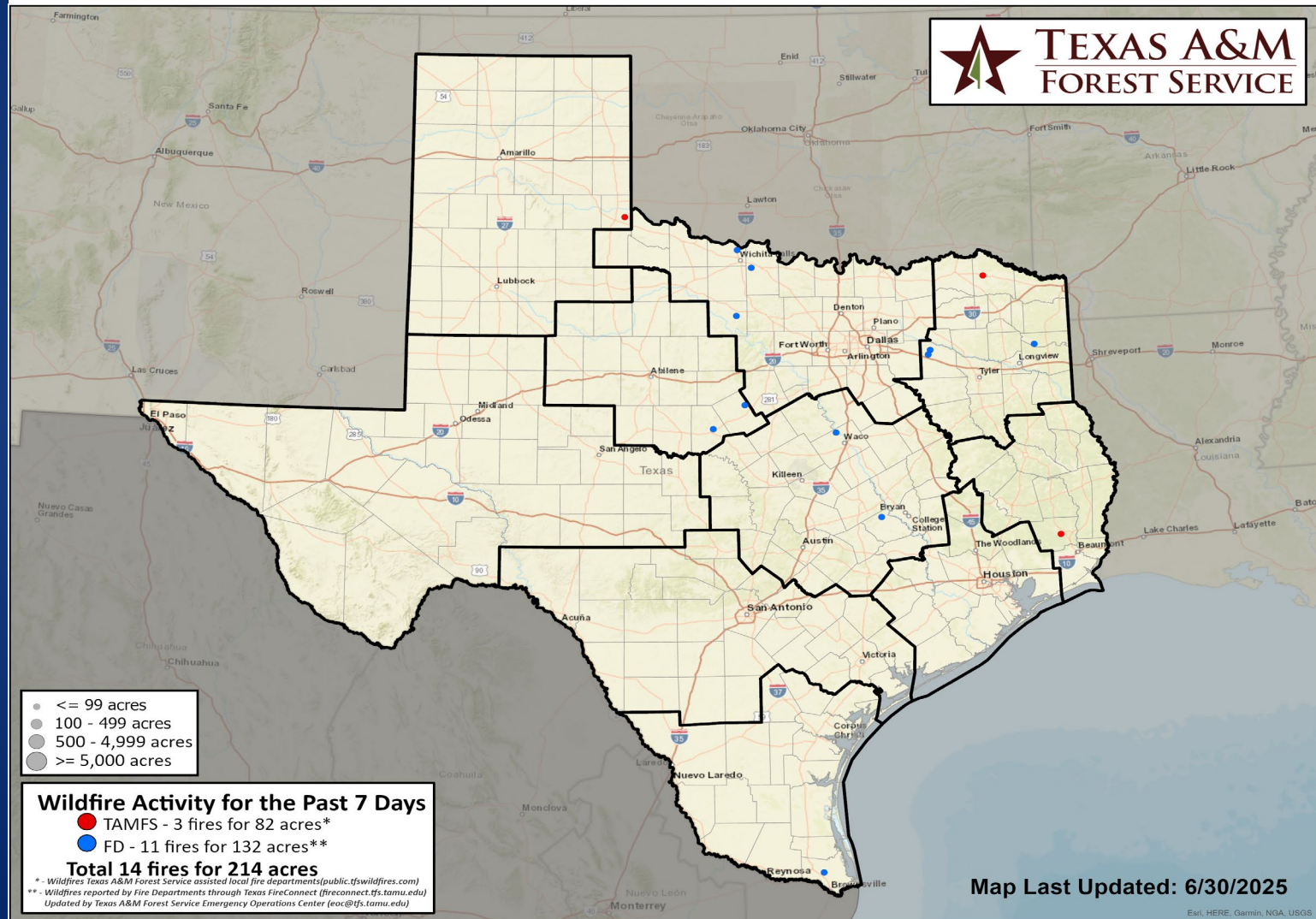
(4 km x 4 km resolution)

Estimated for
06/30/2025



Fire Activity (*Last 24 Hours)

Report of 348 (+2) fires and 85,135 (+72) acres have been burned this year. There are 71 (+2) counties with burn bans. The Keetch–Byram Drought Index list contains 42 (+5) counties with an average over 400.



Training

DATES		TITLE	COURSE	LOCATION
06/30/25	07/03/25	Instructional Presentation and Evaluation Skills	L-141	Weslaco
07/01/25	07/01/25	Executive Guide Public Officials Workshop	T-PUB200	Grandbury

Statewide Significant Events

DATES		LOCATION	EVENT
06/25/25	07/03/25	Dallas	USA Girl's Volleyball Junior National Championship
07/01/25	07/01/25	Arlington	MLB: 2025 Texas Rangers