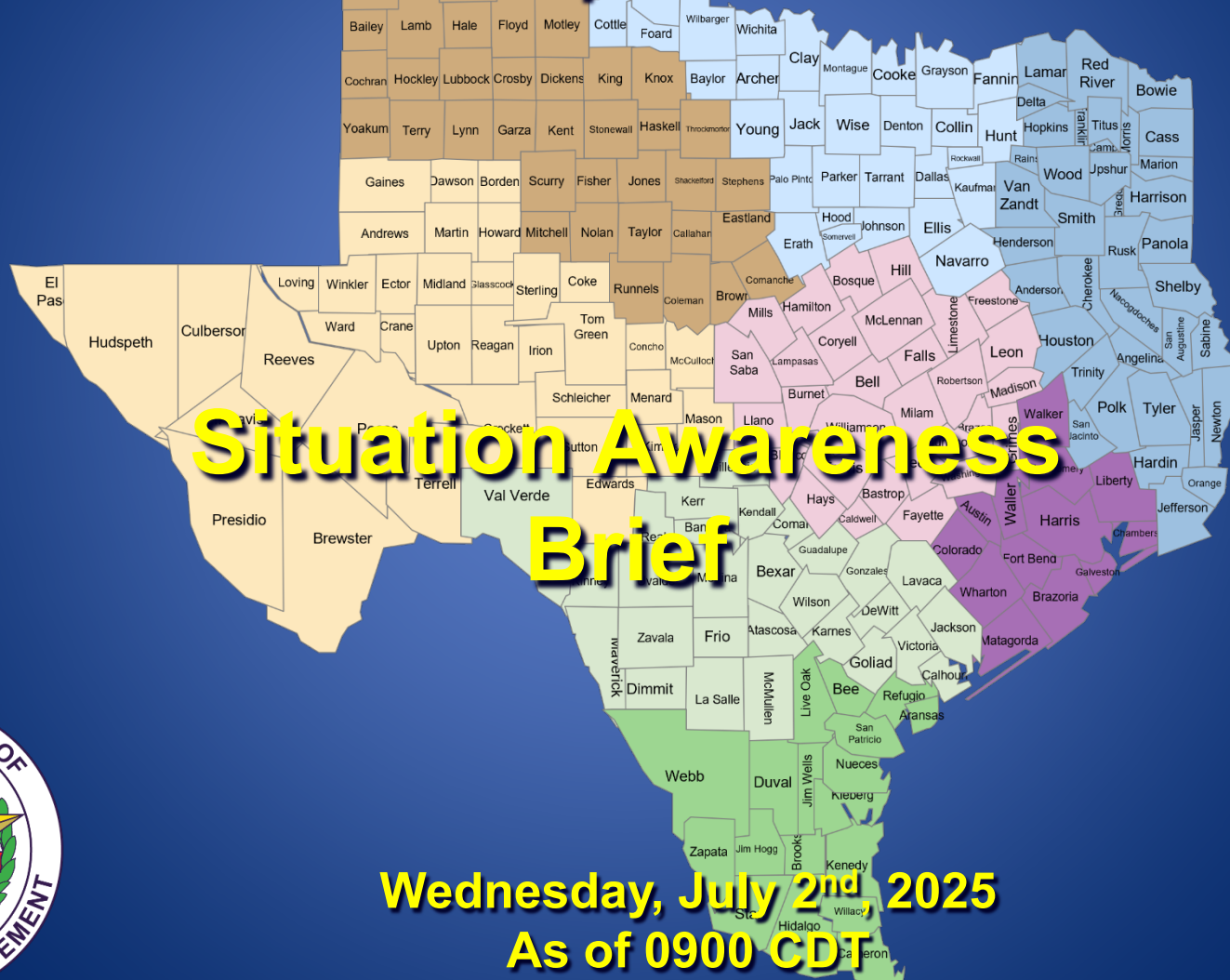


Texas Division of Emergency Management Texas State Operations Center



**Wednesday, July 2nd, 2025
As of 0900 CDT**

Tropical Weather Awareness



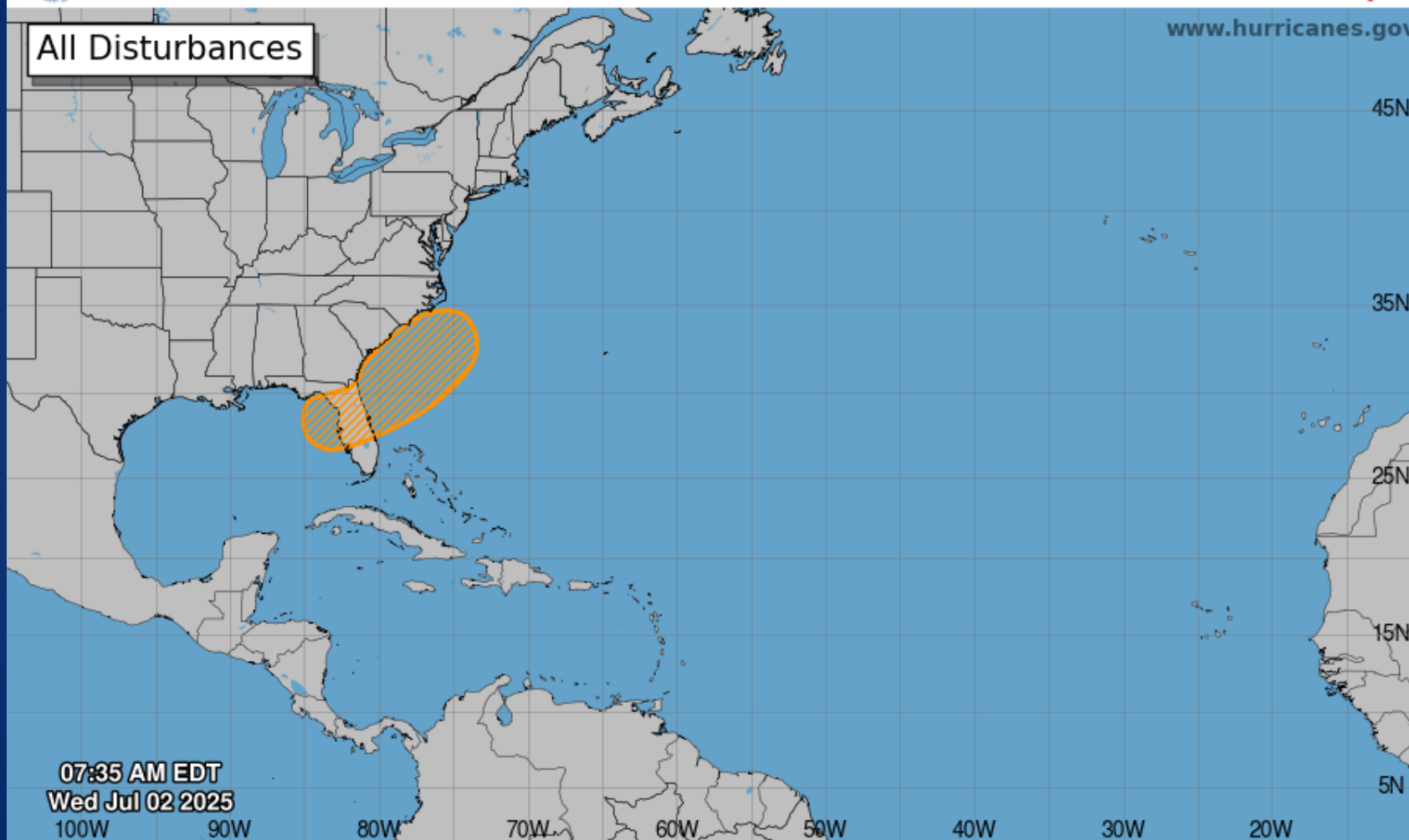
Seven-Day Graphical Tropical Weather Outlook

National Hurricane Center Miami, Florida



www.hurricanes.gov

All Disturbances



07:35 AM EDT
Wed Jul 02 2025

Current Disturbances and Seven-Day Cyclone Formation Chance: < 40% 40-60% > 60%

Tropical or Sub-Tropical Cyclone: Depression Storm Hurricane

Post-Tropical Cyclone or Remnants

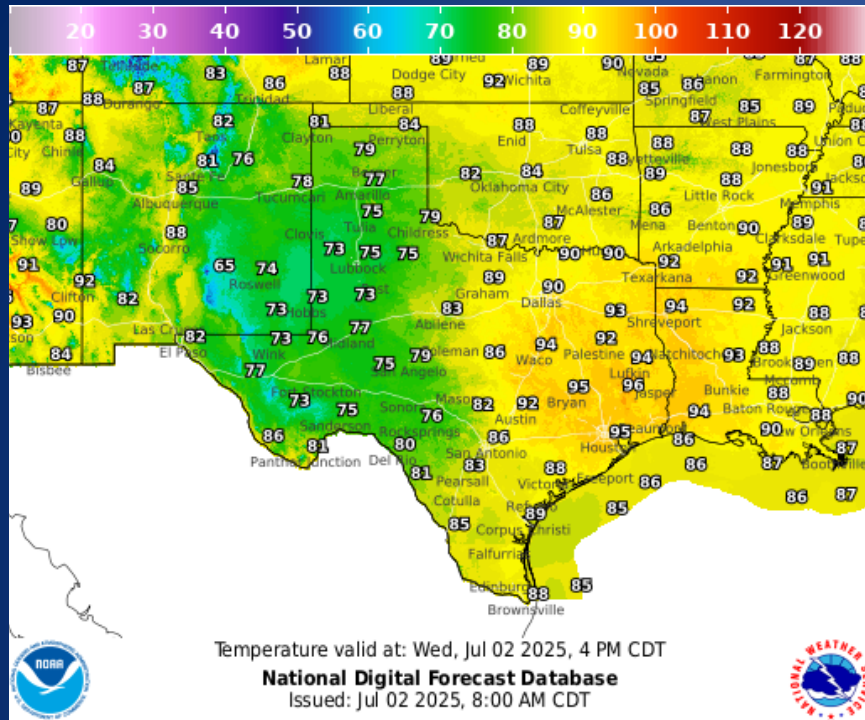
Incidents Reported to the State Operations Center (last 24 hours)

DATE	SUBJECT	LOCATION
07/01/25	Initial Report of a Single Vehicle Rollover	Brooks County
07/01/25	Final Report of a Single Vehicle Rollover	Brooks County

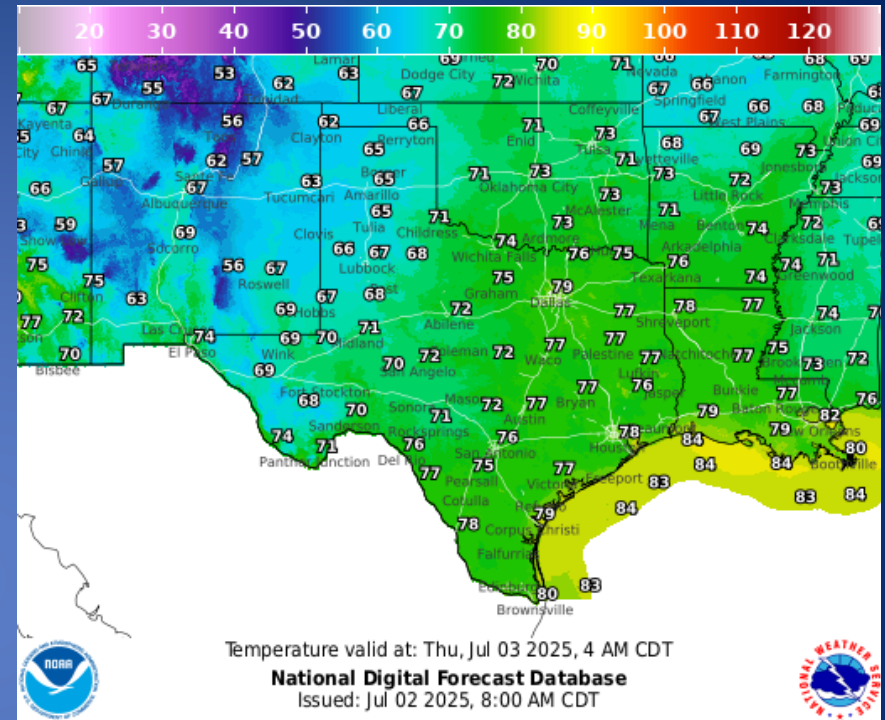
Informational Products Distributed by the State Operations Center

DATE	SUBJECT
07/01/25	NWS Brownsville: Potential For Heavy Rainfall This Afternoon And Evening
07/02/25	Daily NWS Threat Brief for FEMA Region 6

Weather Forecast

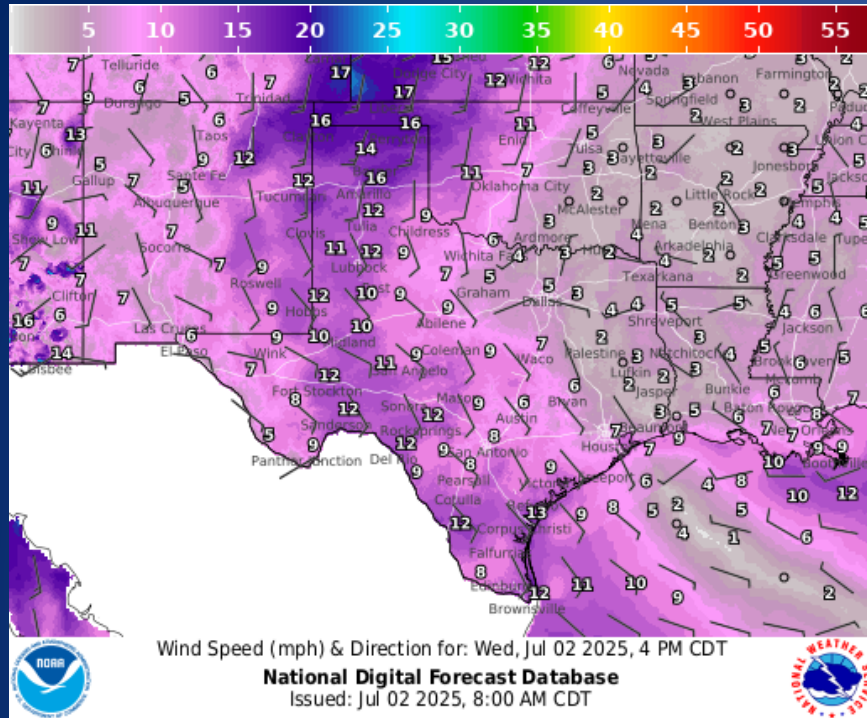


Highs

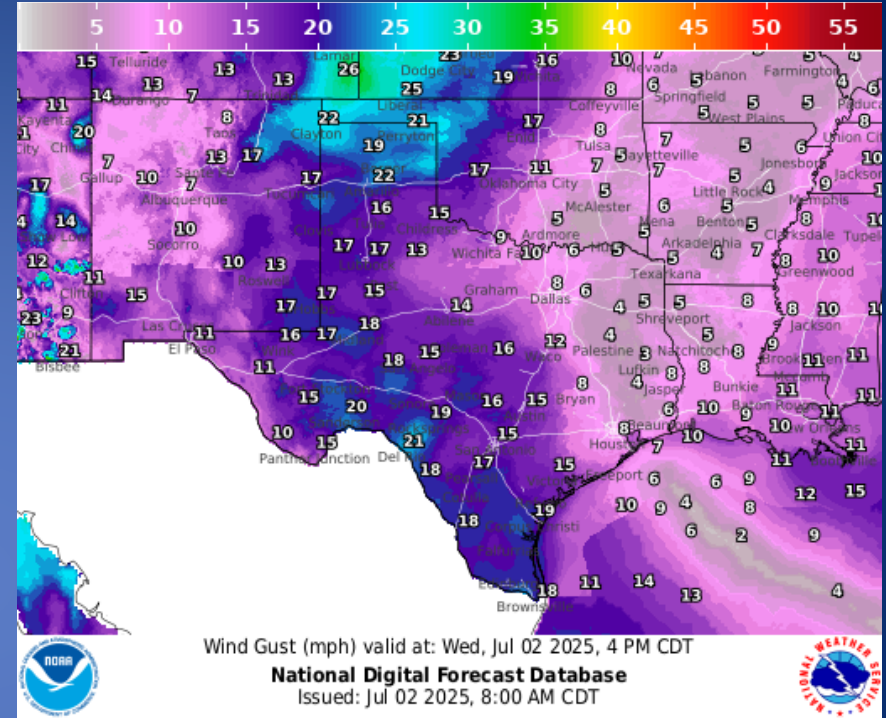


Lows

Weather Forecast

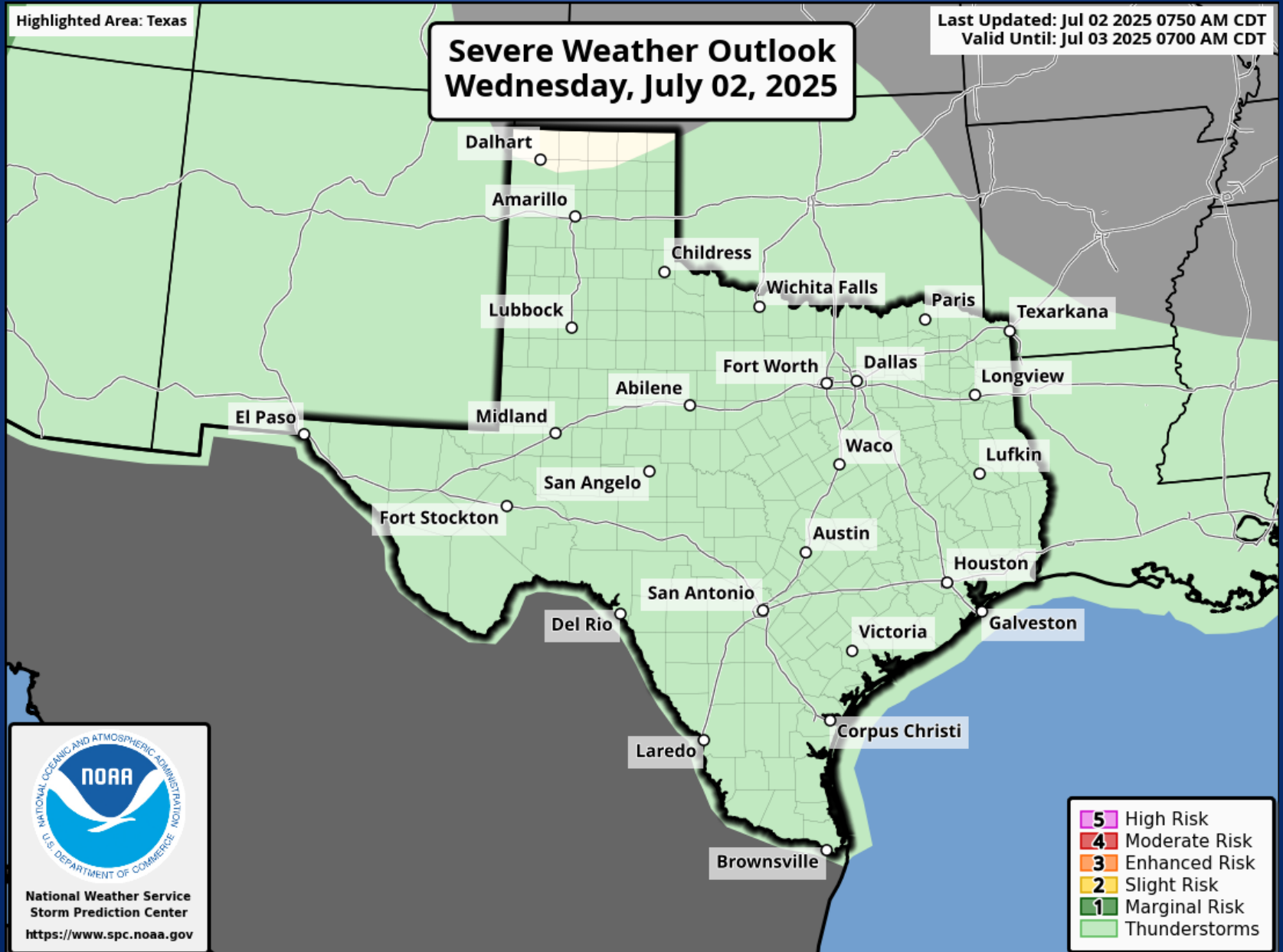


Wind Speeds



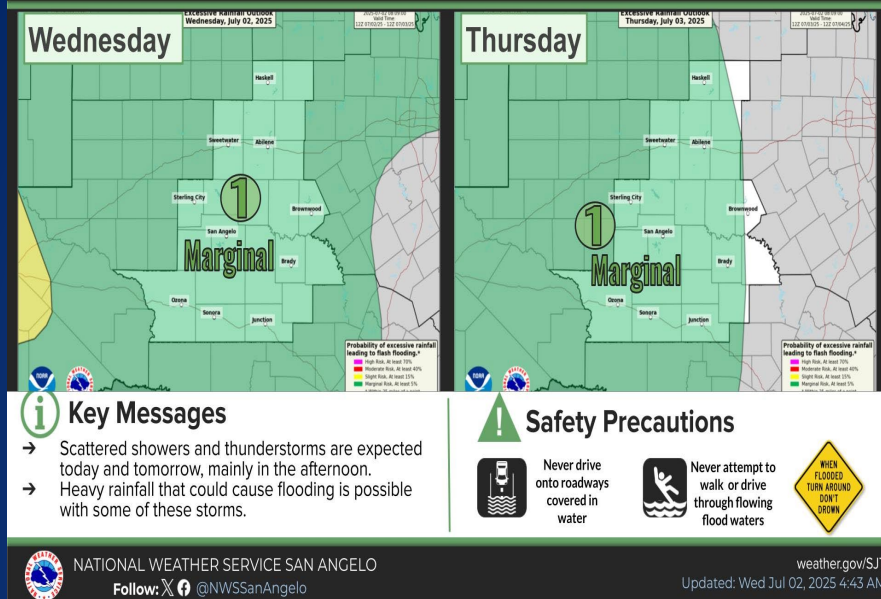
Gusts

Hazardous Weather



Hazardous Weather

Heavy Rain Potential Today and Tomorrow



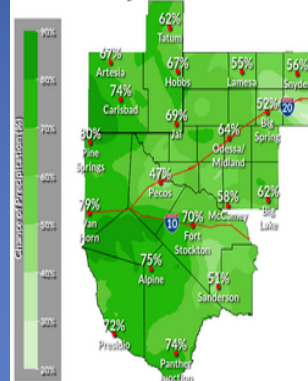
There is a **Marginal Flood risk** today and tomorrow across west central Texas. Heavy showers and thunderstorms could lead to increased flooding concerns.

Rainy Weather Continues

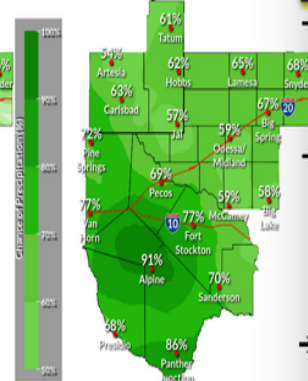
Latest info at weather.gov/Midland

High temperatures below average for early July

Today's Chances



Thursday's Chances



Key Points

- Heavy rain and flash flooding are main threat where heavier and/or more persistent showers/storms occur.
- Medium to high probability of rain totals 0.50" to 0.75" by tomorrow evening wherever showers/storms occur; low to medium probability of 1.00" or greater rain totals.
- Highest rain totals for higher terrain of West Texas, Southeast New Mexico Plains, and Permian Basin.

weather.gov/Midland
Follow: [X](#) [f](#) @NWSMidland
National Weather Service · Midland/Odessa, TX

Updated: Wed Jul 02, 2025 1:20 AM

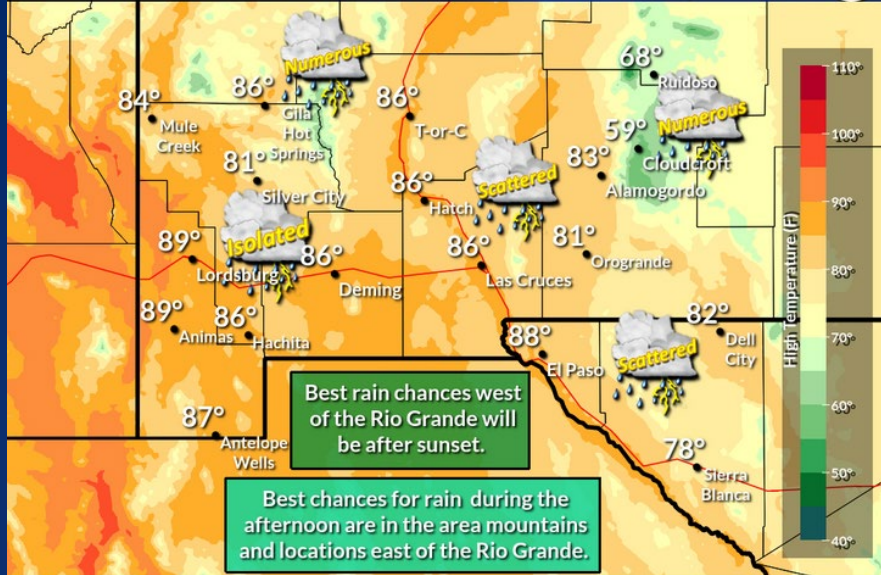
The risk of heavy rain and flash flooding will continue today and tomorrow. Below average high temperatures and humid, upslope southeast winds will persist before a warming and drying trend sets in at the end of the week. Exercise caution and avoid driving through any flooded roadways. Please see weather.gov/safety/flood for more tips and resources on flood safety.

Hazardous Weather

WEDNESDAY

Another round of monsoonal thunderstorms

Weather Forecast Office
El Paso, TX
Issued Jul 01, 2025 9:31 PM MDT



@NWSElPaso

weather.gov/ElPaso

Another round of monsoonal thunderstorms on Wednesday. Flash flooding continues to be a threat with storms as they are slow moving and efficient rain producers. The focus for storms during the afternoon will be over the area mountains and locations east of the Rio Grande. Locations west of the Rio Grande will see heavy rain from thunderstorms late Wednesday overnight into early Thursday.

Showers, Storms Continue Today

weather.gov/Lubbock
Updated: Wed Jul 02, 2025 2:08 AM

Wednesday

Wed 7/2/2025



Showers Likely with a
Chance of
Thunderstorms
S 5 to 15 mph

Highs: Upper 70s - Mid 80s



NATIONAL WEATHER SERVICE LUBBOCK, TX
Follow: X @NWSLubbock

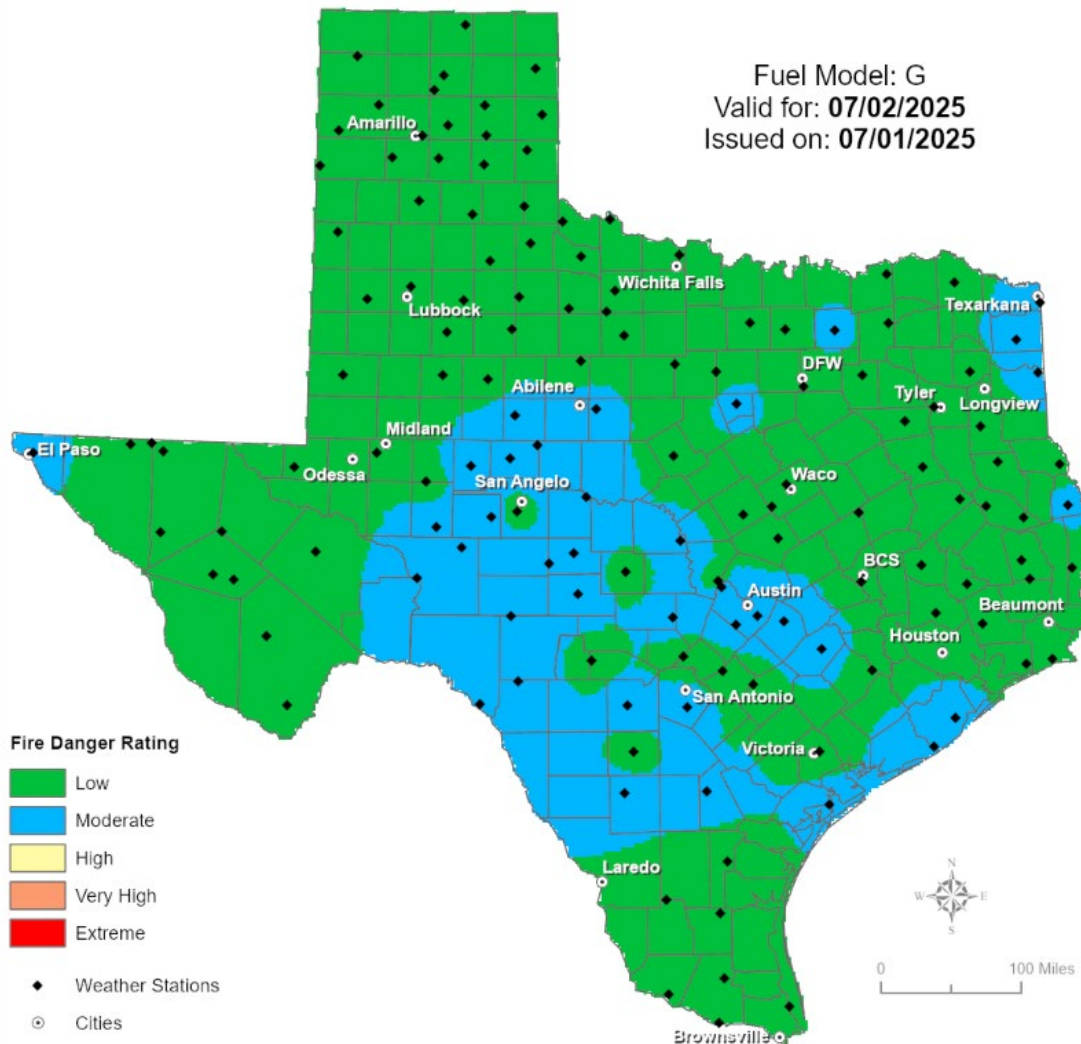
Showers and thunderstorms are expected to persist off-and-on throughout the day today. It'll also be rather cool with highs in the upper 70s to the mid 80s.

Weather Advisory/Statement/Watch/Warning Issued

DATE	WARNING TYPE	LOCATION
07/01/25	Flood Warning	Angelina, Cameron, Chambers, Nacogdoches, and Liberty Counties
07/01/25	Special Weather Statement	Cameron, Duval, Hidalgo, Jim Wells, Kenedy, Kleberg, Nueces, and Willacy Counties
07/01/25	Flood Advisory	Cameron and Willacy Counties
07/01/25	Airport Weather Warning	Cameron, Dallas, Nueces, and Tarrant Counties
07/01/25	Special Marine Warning	Aransas, Kleberg, Nueces, and San Patricio Counties
07/01/25	Flash Flood Warning	Culberson, Jeff Davis, and Reeves Counties
07/02/25	Flood Warning	Angelina and Nacogdoches Counties

Fire Danger Forecast

Forecast Fire Danger



Burn Ban

OUTDOOR BURN BANS

July 01, 2025



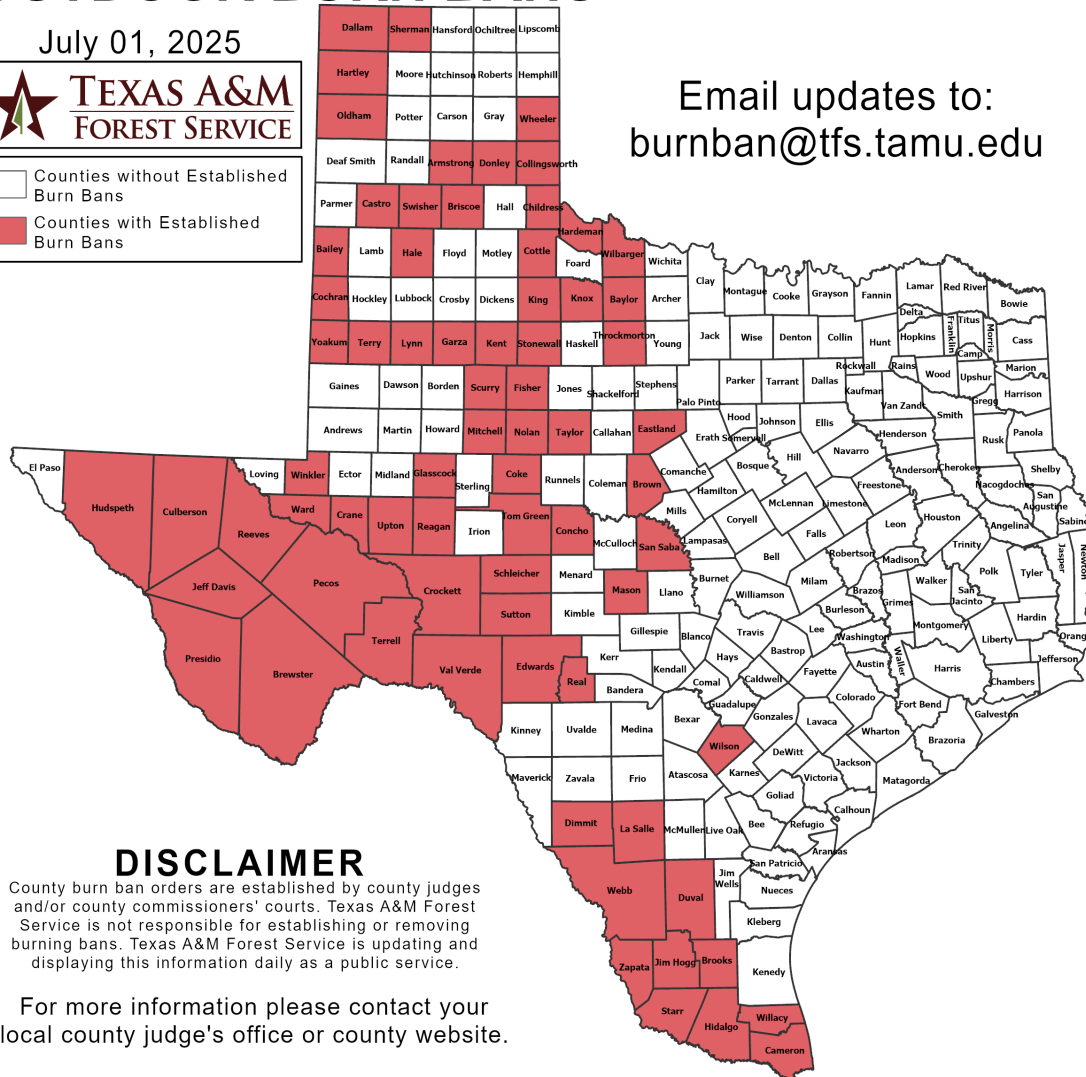
Counties without Established
Burn Bans

Counties with Established
Burn Bans

Email updates to:
burnban@tfs.tamu.edu

Counties with Burn Bans: 72

Armstrong	Fisher	San Saba
Bailey	Garza	Schleicher
Baylor	Glasscock	Scurry
Brewster	Hale	Sherman
Briscoe	Hardeman	Starr
Brooks	Hartley	Stonewall
Brown	Hidalgo	Sutton
Cameron	Hudspeth	Swisher
Castro	Jeff Davis	Taylor
Childress	Jim Hogg	Terrell
Cochran	Kent	Terry
Coke	King	Throckmorton
Collingsworth	Knox	Tom Green
Concho	La Salle	Upton
Cottle	Lynn	Val Verde
Crane	Mason	Ward
Crockett	Mitchell	Webb
Culberson	Nolan	Wheeler
Dallam	Oldham	Wilbarger
Dimmit	Pecos	Willacy
Donley	Presidio	Wilson
Duval	Reagan	Winkler
Eastland	Real	Yoakum
Edwards	Reeves	Zapata



DISCLAIMER

County burn ban orders are established by county judges and/or county commissioners' courts. Texas A&M Forest Service is not responsible for establishing or removing burning bans. Texas A&M Forest Service is updating and displaying this information daily as a public service.

For more information please contact your local county judge's office or county website.

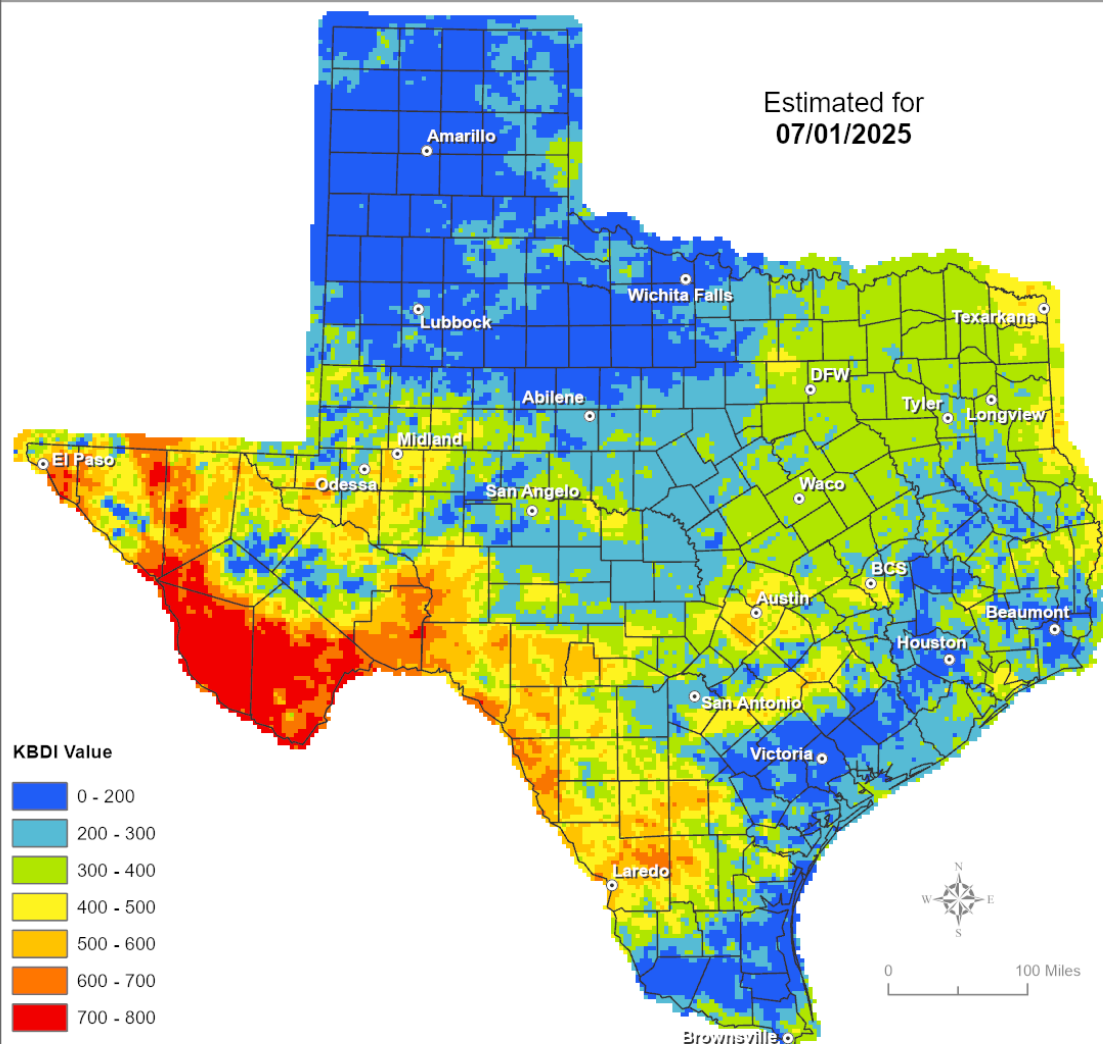
RED FLAG WARNINGS: www.weather.gov
Additional map formats available at <https://tfsweb.tamu.edu/Burnbans/>

Keetch-Byram Drought Index

Keetch-Byram Drought Index

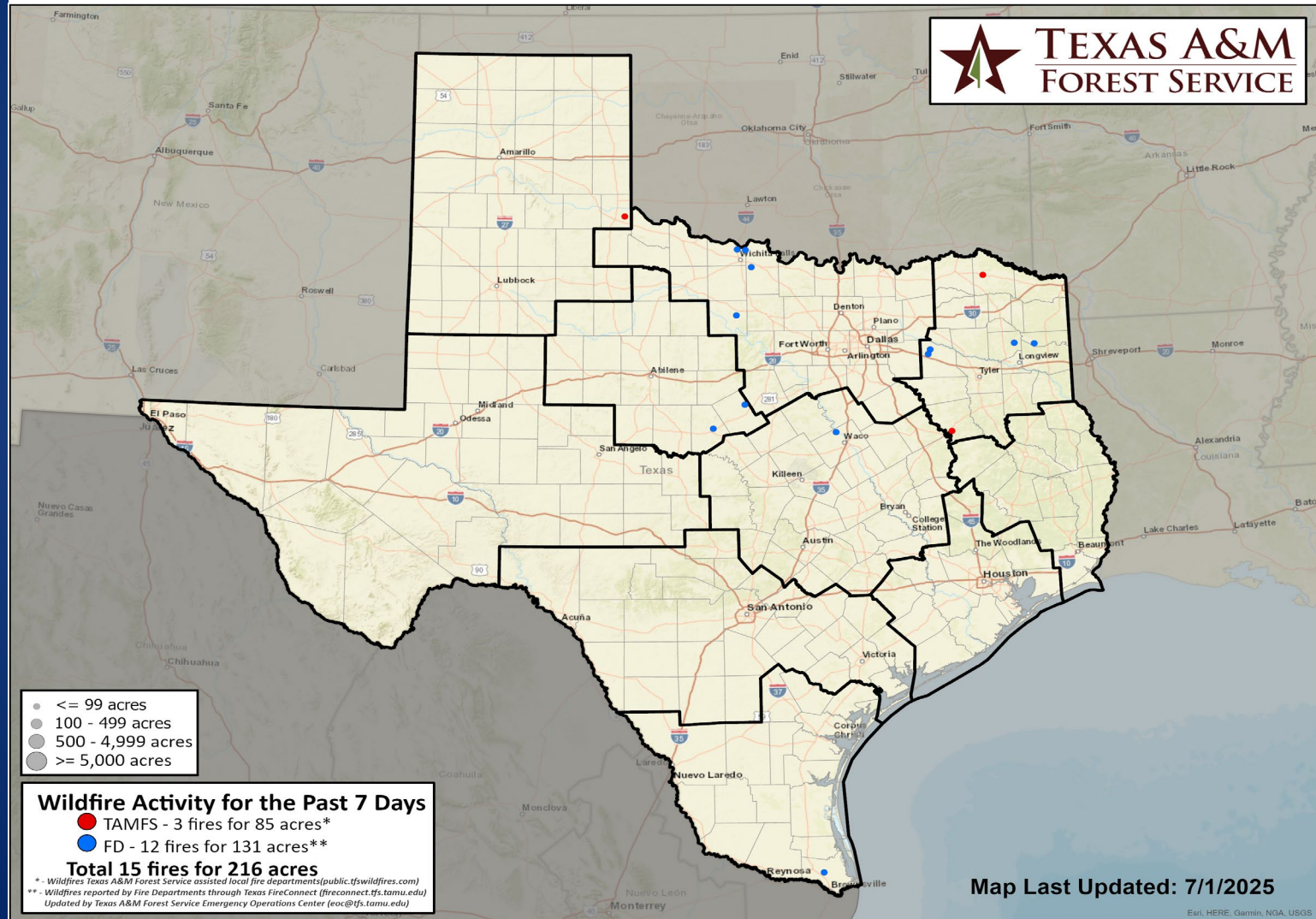
(4 km x 4 km resolution)

Estimated for
07/01/2025



Fire Activity (*Last 24 Hours)

Report of 350 (+2) fires and 85,146 (+11) acres have been burned this year. There are 72 (+1) counties with burn bans. The Keetch–Byram Drought Index list contains 30 (-12) counties with an average over 400.



Training

DATES		TITLE	COURSE	LOCATION
06/30/25	07/03/25	Instructional Presentation and Evaluation Skills	L-141	Weslaco

Statewide Significant Events

DATES		LOCATION	EVENT
06/25/25	07/03/25	Dallas	USA Girl's Volleyball Junior National Championship
07/02/25	07/02/25	Arlington	MLB: 2025 Texas Rangers Game 45