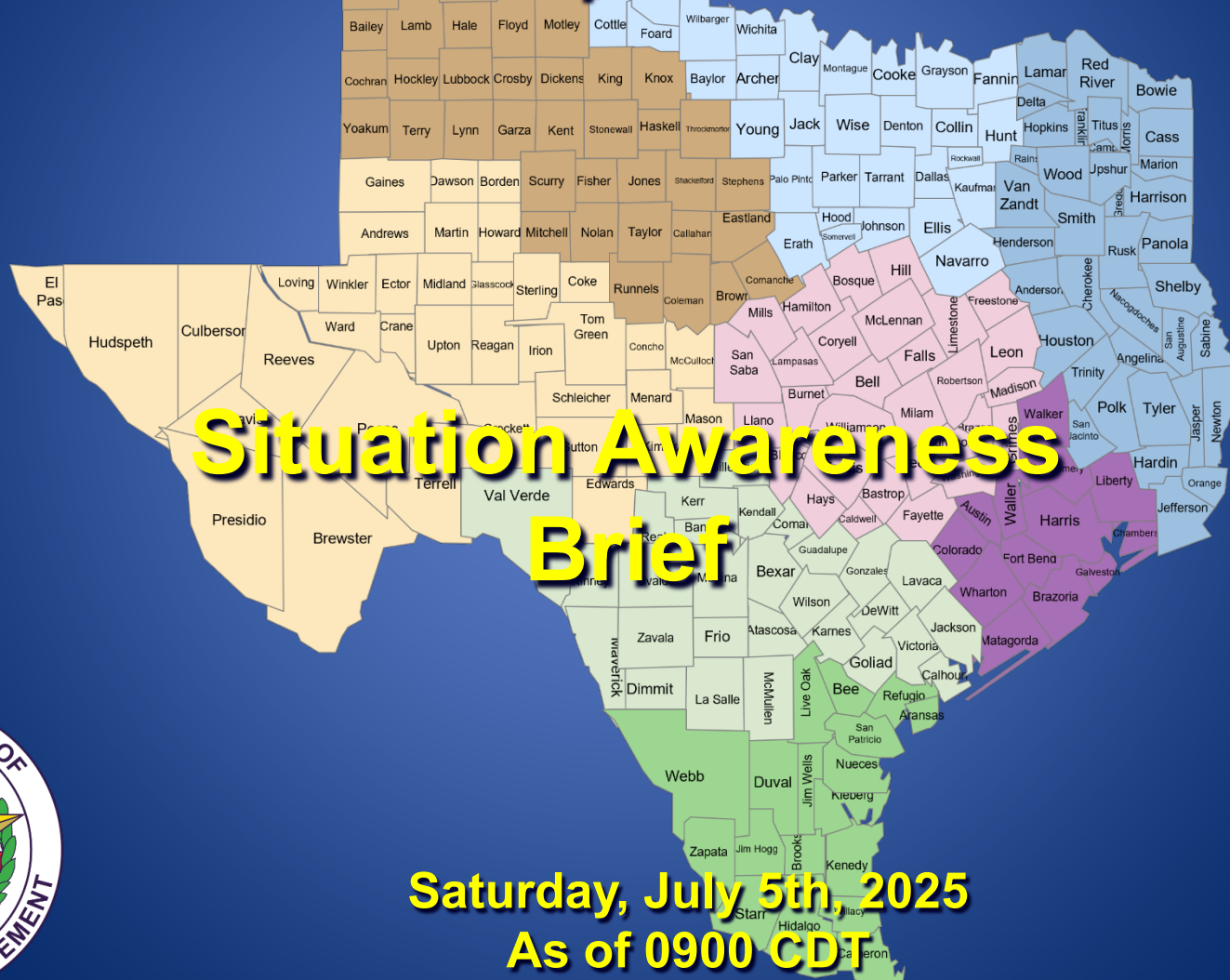


Texas Division of Emergency Management Texas State Operations Center



**Saturday, July 5th, 2025
As of 0900 CDT**

Tropical Weather Awareness



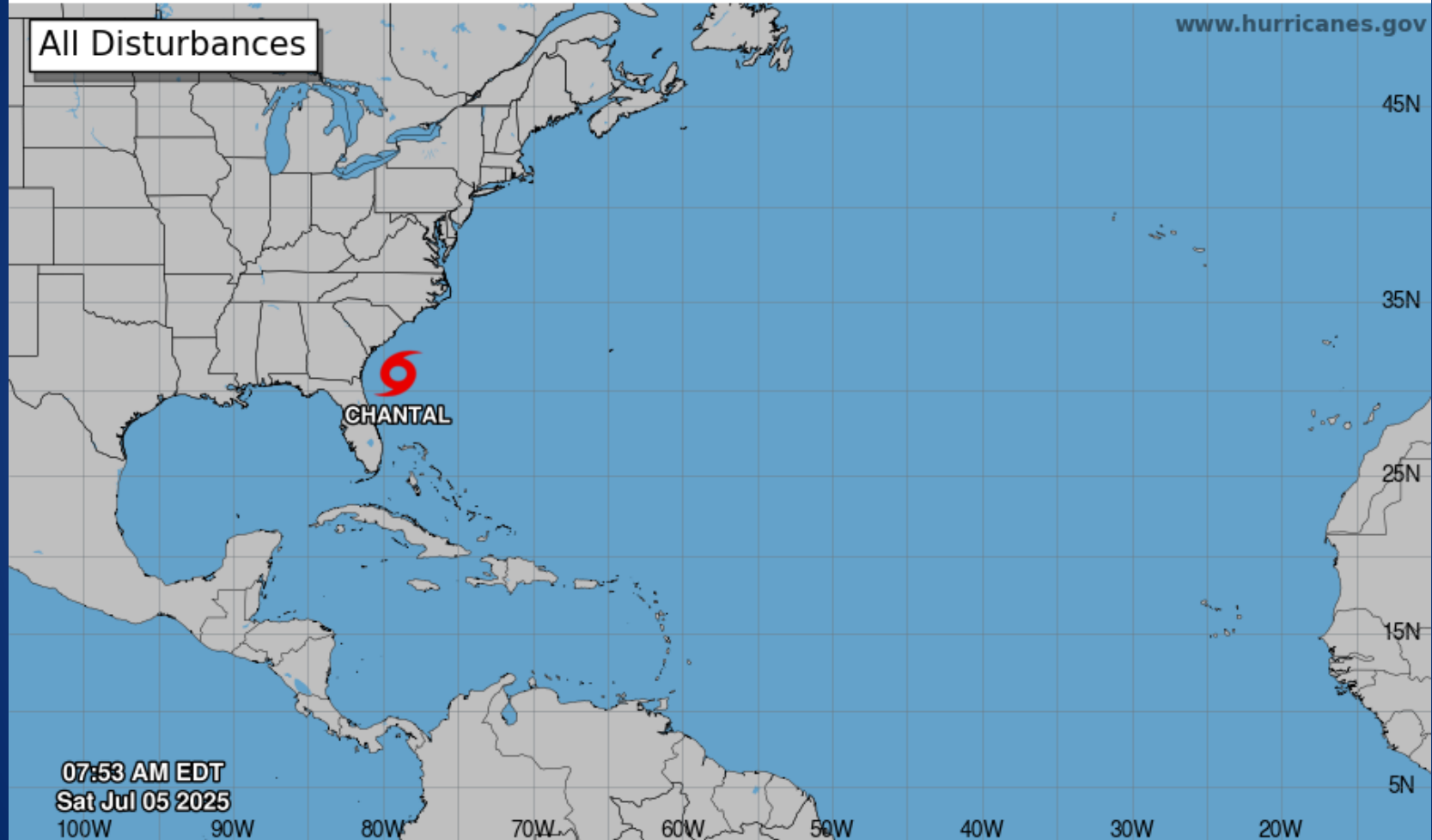
Seven-Day Graphical Tropical Weather Outlook

National Hurricane Center Miami, Florida



www.hurricanes.gov

All Disturbances



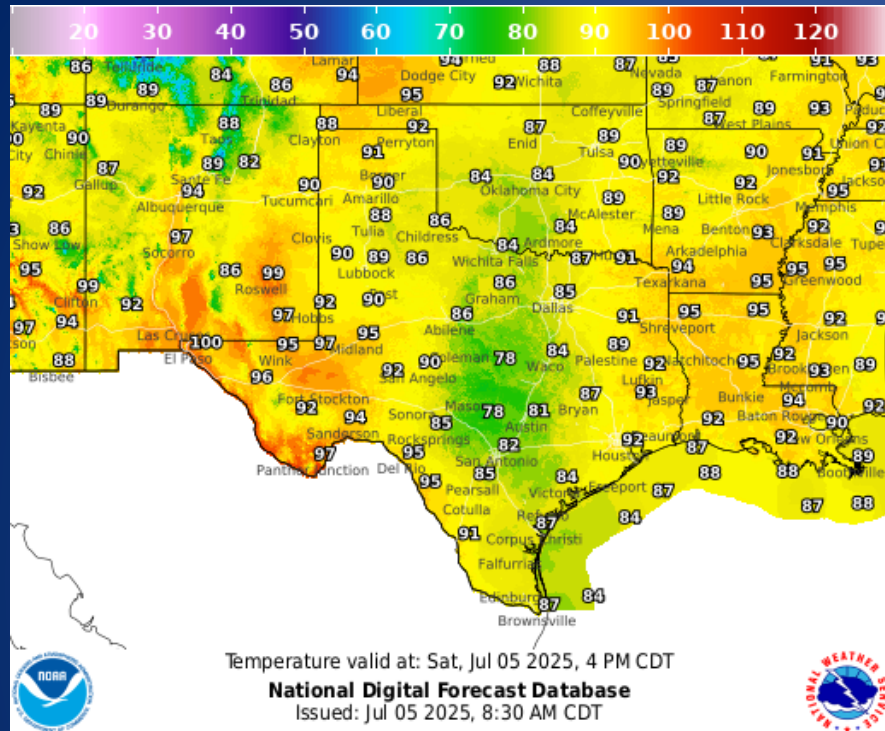
07:53 AM EDT
Sat Jul 05 2025

Current Disturbances and Seven-Day Cyclone Formation Chance: < 40% 40-60% > 60%
Tropical or Sub-Tropical Cyclone: Depression Storm Hurricane
 Post-Tropical Cyclone or Remnants

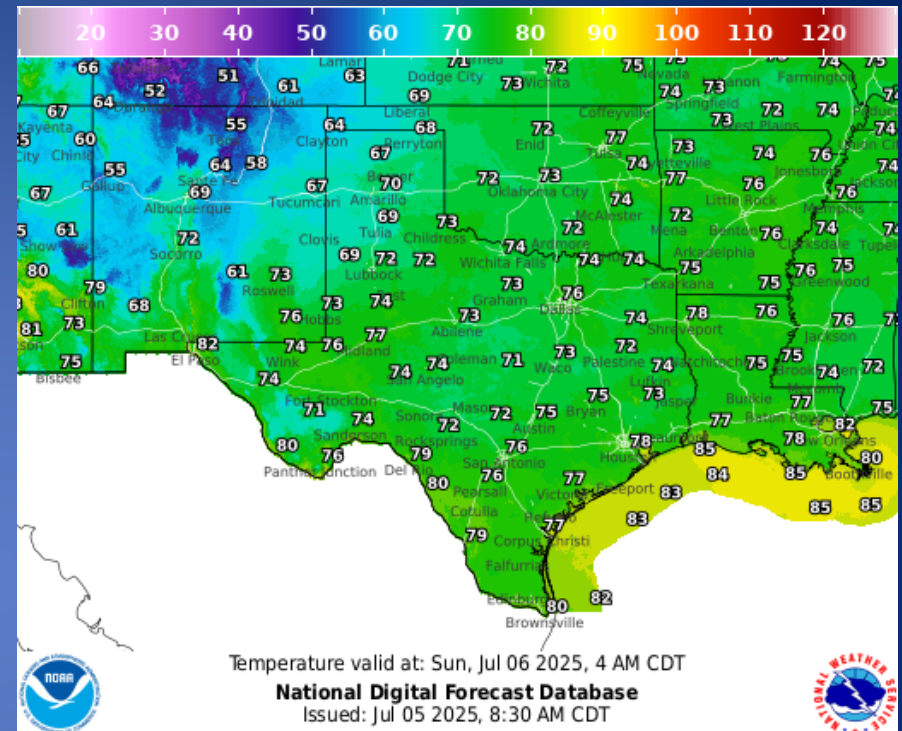
Informational Products Distributed by the State Operations Center

DATE	SUBJECT
07/04/25	NWS Fort Worth: Storm Threat Continues Today (July 4th)
07/04/25	NWS Austin/San Antonio: Heavy Rain and Flooding Continues Flood Watch Extended through 7 PM Tonight
07/05/25	NWS Austin/San Antonio: Heavy Rain and Flooding Threat Continues - New Flood Watch Issued
07/05/25	Daily NWS Threat Brief for FEMA Region 6
07/05/25	NWS Fort Worth: Heavy Rain and Flooding in Central TX Saturday

Weather Forecast

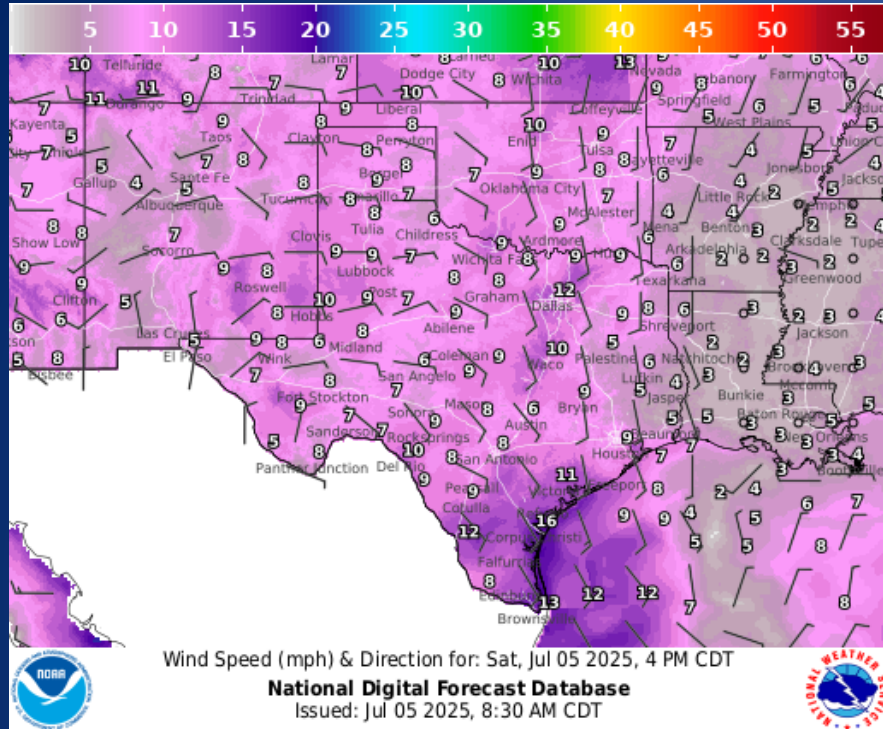


Highs

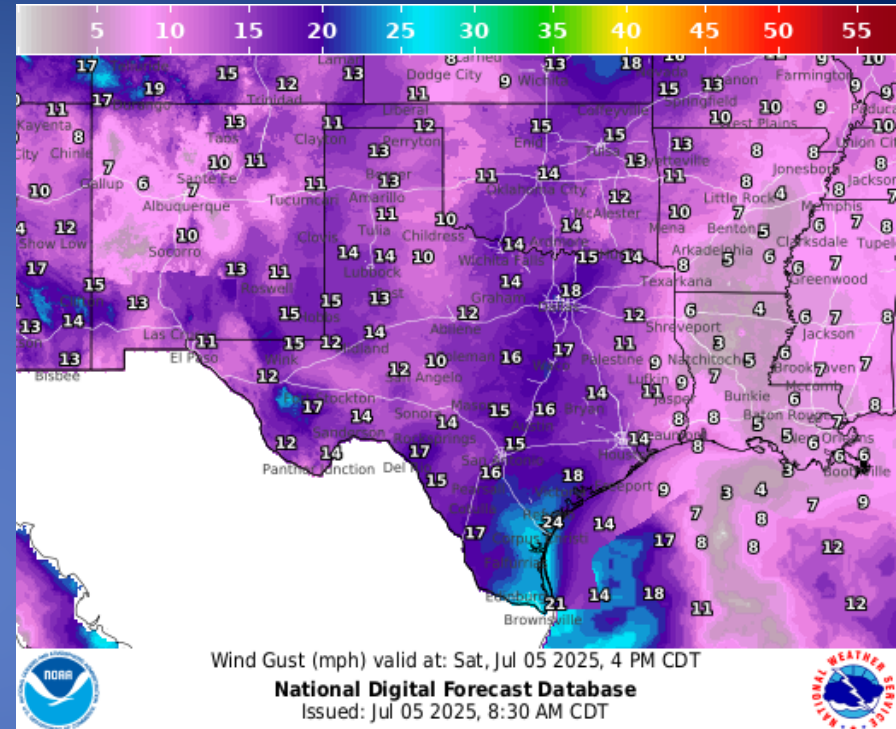


Lows

Weather Forecast

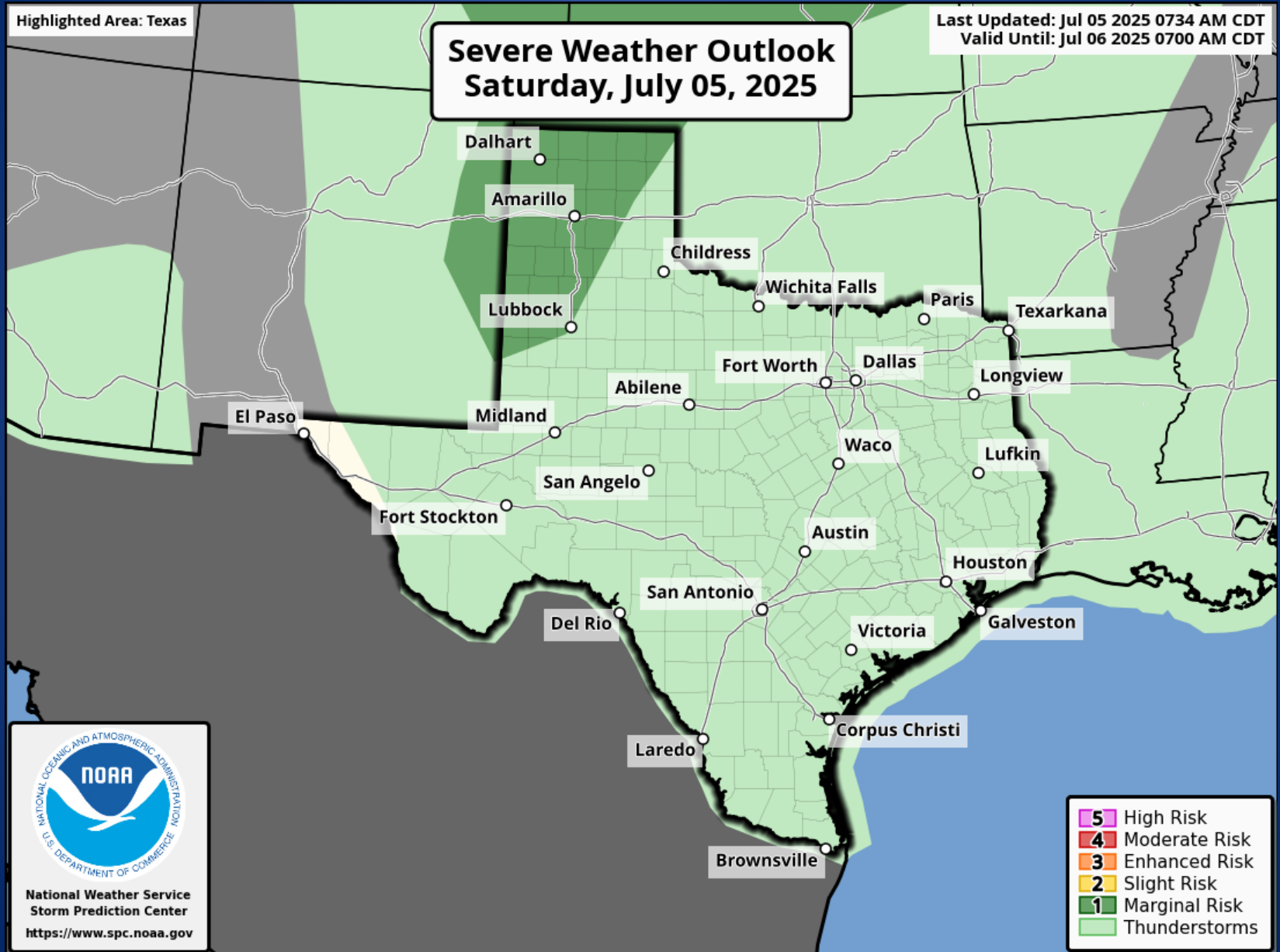


Wind Speeds



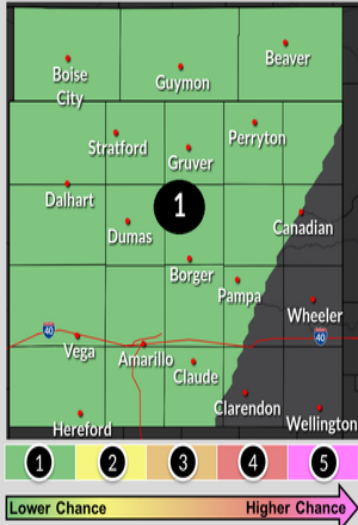
Gusts

Hazardous Weather



Hazardous Weather

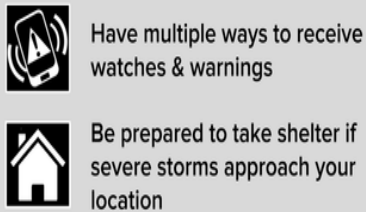
Low Severe Storm Threat for Most Areas Today



Potential Hazards



What You Should Do



National Weather Service Amarillo

Follow Us: @NWSAmarillo

Updated: Sat Jul 05, 2025 1:50 AM

Thunderstorm chances increase up to 40-50% across the central and west this afternoon and along with the storm chances, severe storms will be possible. The primary threat with any severe storms will be damaging winds up to 70 mph, but cannot rule out hail up to quarters as well. Any storms that form may also have heavy rain in addition to the severe storm threat.

Dense Fog Advisory

Until 10 AM Saturday

Use Caution While Driving
Check out [weather.gov](#) for more information.



The South Plains, Rolling Plains, and the far southern Texas Panhandle.

Visibility 1/4 mile or less

- Allow extra time on the road
- Use low beam headlights
- Increase following distance



Dense Fog
ADVISORY AREA



NATIONAL WEATHER SERVICE
LUBBOCK, TEXAS

Follow: @NWSLubbock

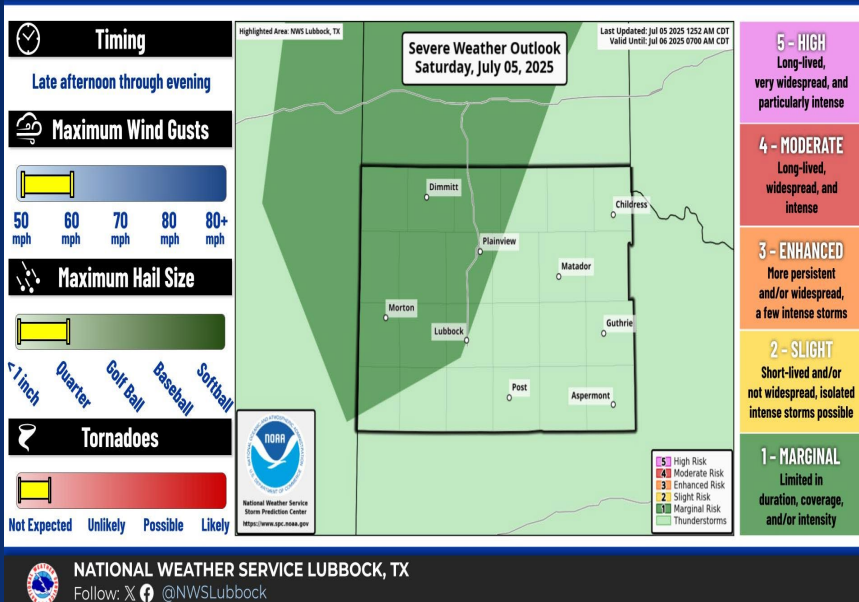
Updated: Sat Jul 05, 2025 5:04 AM

A dense fog advisory is in effect for much of the South Plains until 10 am this morning. Visibilities could be one quarter mile or less in dense fog.

Hazardous Weather

Severe Weather Outlook: July 5, 2025

weather.gov/Lubbock
Updated: Sat Jul 05, 2025 1:05 AM



A marginal risk for severe storms will exist from late this afternoon through the evening hours. Storms will be capable of producing wind gusts up to 60 mph and hail up to quarter size.

Flood Watch

Issued Sat Jul 05, 2025 1:39 AM

Through 7 PM Saturday

Central Texas counties including Lampasas, Bell, and Coryell

Expected Hazards:



- Rainfall totals of 1" to 3" in the Flood Watch area
- 10% chance of amounts as high as 4-6"

What to Do



Turn Around Don't Drown! Never drive through barricades.

Use extra caution at low water crossings & poor drainage areas.



weather.gov/fwd
National Weather Service - Fort Worth, TX
Follow: X @NWSFortWorth



Showers and storms through Saturday will lead to areas of 1 to 3 inches of additional rainfall across Bell, Lampasas, and Coryell counties where a Flood Watch is in effect through 7 PM today. There is a 10% chance of additional amounts being as high as 4-6 inches. Remember, Turn Around, Don't Drown! Use extra caution at low water crossings & poor drainage areas and NEVER drive through barricades.

Hazardous Weather

Heavy Rain Threat Saturday

weather.gov/FWD
Issued Sat Jul 05, 2025 2:36 AM

Showers and thunderstorms will continue today with **locally heavy rainfall** bringing a threat for **flooding** across Central Texas.

Flood Watch Area

- An additional 1 to 3 inches is likely, with a **10% chance of totals as high as 4 to 6 inches**.

Heavy Rain Threat Elsewhere

- Isolated instances of heavy rain may occur, but with less recent rainfall, the overall flood threat is much lower.

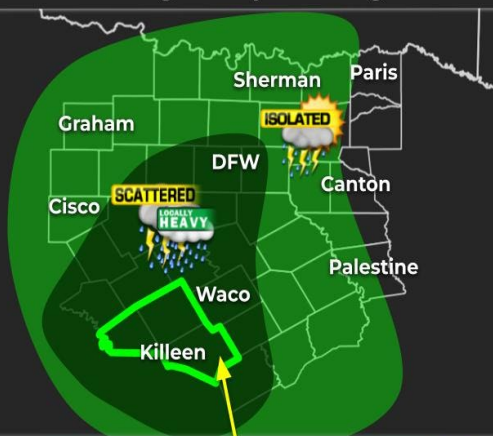


NEVER CROSS
FLOODED ROADS



OUTDOOR PLANS?
STAY WEATHER AWARE

Through Early Evening



Flood Watch In Effect through 7 PM



NATIONAL WEATHER SERVICE FORT WORTH TX

Follow: X @NWSFortWorth

Showers and thunderstorms will continue today with **locally heavy rainfall** bringing a threat for flooding across Central Texas. In the Flood Watch area, an additional 1 to 3 inches is likely with a 10% chance of totals as high as 4 to 6 inches. For elsewhere, isolated instances of heavy rain may occur, but with less recent rainfall, the overall flood threat is much lower.

Flood Watch

Turn around. Don't drown.
Latest info at weather.gov/ewx



Until 7 PM CDT Saturday



Portions of Hill Country and along
and east of I-35 corridor

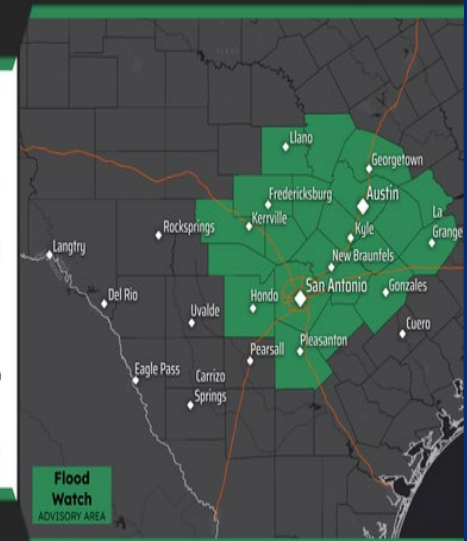


- Additional rainfall amounts of 2 to 4 inches possible with isolated pockets of 10 inches somewhere in the watch area
- Excessive runoff may result in dangerous flash flooding of low-lying areas, rivers/creeks and low water crossings
- Difficult to pinpoint where exactly isolated heavy amounts will occur in the watch area. Stay Weather Aware!



NATIONAL WEATHER SERVICE
AUSTIN/SAN ANTONIO

Follow: X @NWSSanAntonio



Updated: July 5, 2025

A Flood Watch has been issued through 7 PM Saturday. Additional rainfall amounts of 2-4 inches are possible with isolated pockets of 10 inches somewhere in the watch area. It is very difficult to pinpoint where exactly the isolated heavy amounts will occur in this pattern. Stay Weather Aware!

Hazardous Weather

River Flood Warning

San Saba River at San Saba

Conditions:

Current Level: 32.88 ft (As of 2:00 AM CDT)

River Trend: Crested

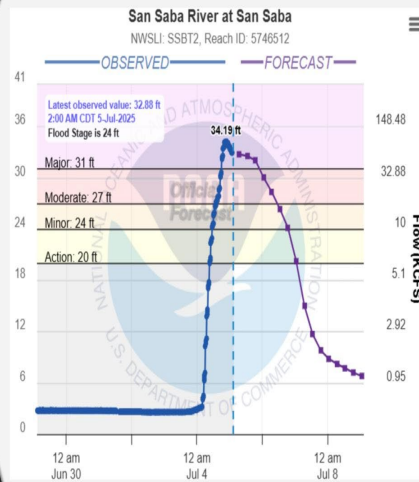
Minor Flood: 24 ft

Moderate Flood: 27 ft

Major Flood: 31 ft

What to expect:

The river is reached crest this evening and is expected to fall below the Flood Stage of 20.0 ft Monday night. At Major Flooding, roads and low water crossings are flooded.



July 5, 2025
3:08 AM

The river is reached crest this evening and is expected to fall below the Flood Stage of 20.0 ft Monday night. At Major Flooding, roads and low water crossings are flooded.

River Flood Warning

Colorado River near San Saba

Conditions:

Current Level: 31.98 ft (As of 1:35 AM CDT)

River Trend: Rising

Minor Flood: 30 ft

Moderate Flood: 34 ft

Major Flood: 38 ft

What to expect:

The river will rise today through today and is expected to peak at Major Flood stage of 38.8 ft at 7 pm Saturday. Major flooding will occur. Roads and low water crossings will be flooded and impassable.



July 5, 2025
2:59 AM

The river will rise today through today and is expected to peak at Major Flood stage of 38.8 ft at 7 pm Saturday. Major flooding will occur. Roads and low water crossings will be flooded and impassable.

Weather Advisory/Statement/Watch/Warning Issued

DATE	WARNING TYPE	LOCATION
07/04/25	Flash Flood Warning	Bandera, Burnet, Comal, Gillespie, Kendall, Kerr, Kimble, Llano, Mason, McCulloch, Menard, Real, San Saba, Schleicher, Sutton, Travis, and Williamson Counties
07/04/25	Flood Warning	Angelina, Bandera, Brewster, Coke, Coleman, Comal, Concho, Kendall, Kerr, Kimble, Lampasas, Llano, Mason, McCulloch, Menard, Polk, Presidio, San Saba, Schleicher, Sutton, Tom Green, and Trinity Counties
07/04/25	Flood Advisory	Bandera, Blanco, Burnet, Comal, Edwards, Gillespie, Hays, Kendall, Kerr, Llano, Real, and Travis Counties
07/04/25	Special Weather Statement	Angelina, Brewster, Gillespie, Kerr, Nacogdoches, San Augustine, and Terrell Counties
07/04/25	Flood Watch	Bandera, Bexar, Blanco, Burnet, Edwards, Gillespie, Kendall, Kerr, Kinney, Llano, Medina, Real, and Uvalde Counties
07/04/25	Flash Flood Emergency	Kendall, Kerr, and Mason Counties
07/05/25	Flash Flood Warning	Burnet, Travis, and Williamson Counties
07/05/25	Heat Advisory	Randall County

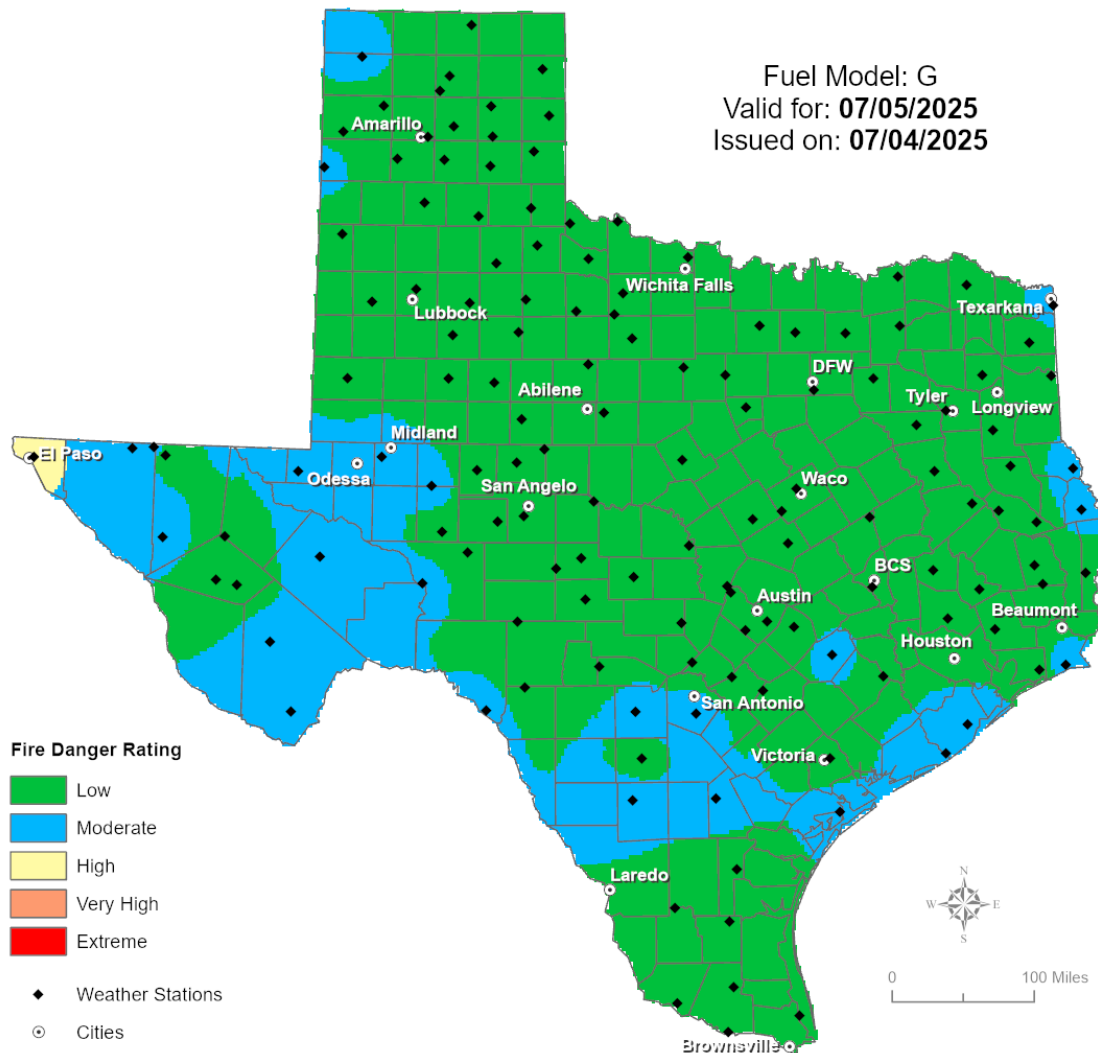
Weather Advisory/Statement/Watch/Warning Issued

DATE	WARNING TYPE	LOCATION
07/05/24	Flood Watch	Atascosa, Bandera, Bastrop, Bell, Bexar, Blanco, Caldwell, Comal, Coryell, Fayette, Gillespie, Gonzales, Guadalupe, Hays, Kendall, Kerr, Lampasas, Lee, Llano, Medina, Travis, Williamson, and Wilson Counties
07/05/24	Flood Warning	Bandera, Coleman, Comal, Concho, Kerr, Lampasas, Llano, Mason, McCulloch, Menard, San Saba, Schleicher, and Williamson Counties
07/05/25	Flood Advisory	Bastrop, Caldwell, Coryell, DeWitt, Fayette, Gonzales, Guadalupe, Hamilton, Karnes, Lampasas, Lavaca, and Wilson Counties
07/05/25	Dense Fog Advisory	Bailey, Crosby, Floyd, Garza, Hale, Hockley, Lamb, Lubbock, Lynn, and Terry Counties

Fire Danger Forecast

Forecast Fire Danger

Fuel Model: G
Valid for: **07/05/2025**
Issued on: **07/04/2025**



Burn Ban

OUTDOOR BURN BANS

July 03, 2025

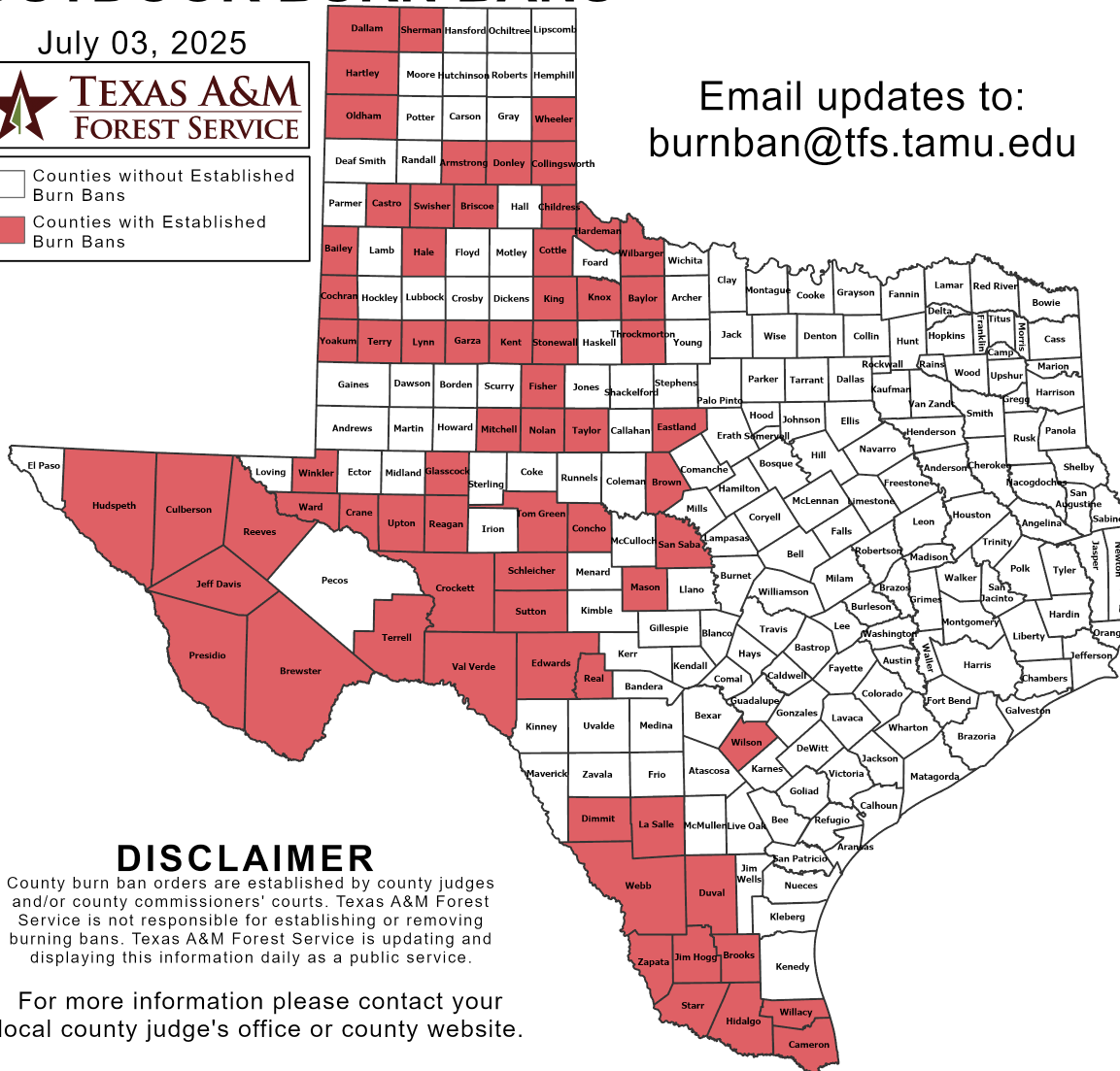


☐ Counties without Established Burn Bans
☒ Counties with Established Burn Bans

Email updates to:
burnban@tfs.tamu.edu

Counties with Burn Bans: 69

Armstrong	Fisher	San Saba
Bailey	Garza	Schleicher
Baylor	Glasscock	Sherman
Brewster	Hale	Starr
Briscoe	Hardeman	Stonewall
Brooks	Hartley	Sutton
Brown	Hidalgo	Swisher
Cameron	Hudspeth	Taylor
Castro	Jeff Davis	Terrell
Childress	Jim Hogg	Terry
Cochran	Kent	Throckmorton
Collingsworth	King	Tom Green
Concho	Knox	Upton
Cottle	La Salle	Val Verde
Crane	Lynn	Ward
Crockett	Mason	Webb
Culberson	Mitchell	Wheeler
Dallam	Nolan	Wilbarger
Dimmit	Oldham	Willacy
Donley	Presidio	Wilson
Duval	Reagan	Winkler
Eastland	Real	Yoakum
Edwards	Reeves	Zapata



DISCLAIMER

County burn ban orders are established by county judges and/or county commissioners' courts. Texas A&M Forest Service is not responsible for establishing or removing burning bans. Texas A&M Forest Service is updating and displaying this information daily as a public service.

For more information please contact your local county judge's office or county website.

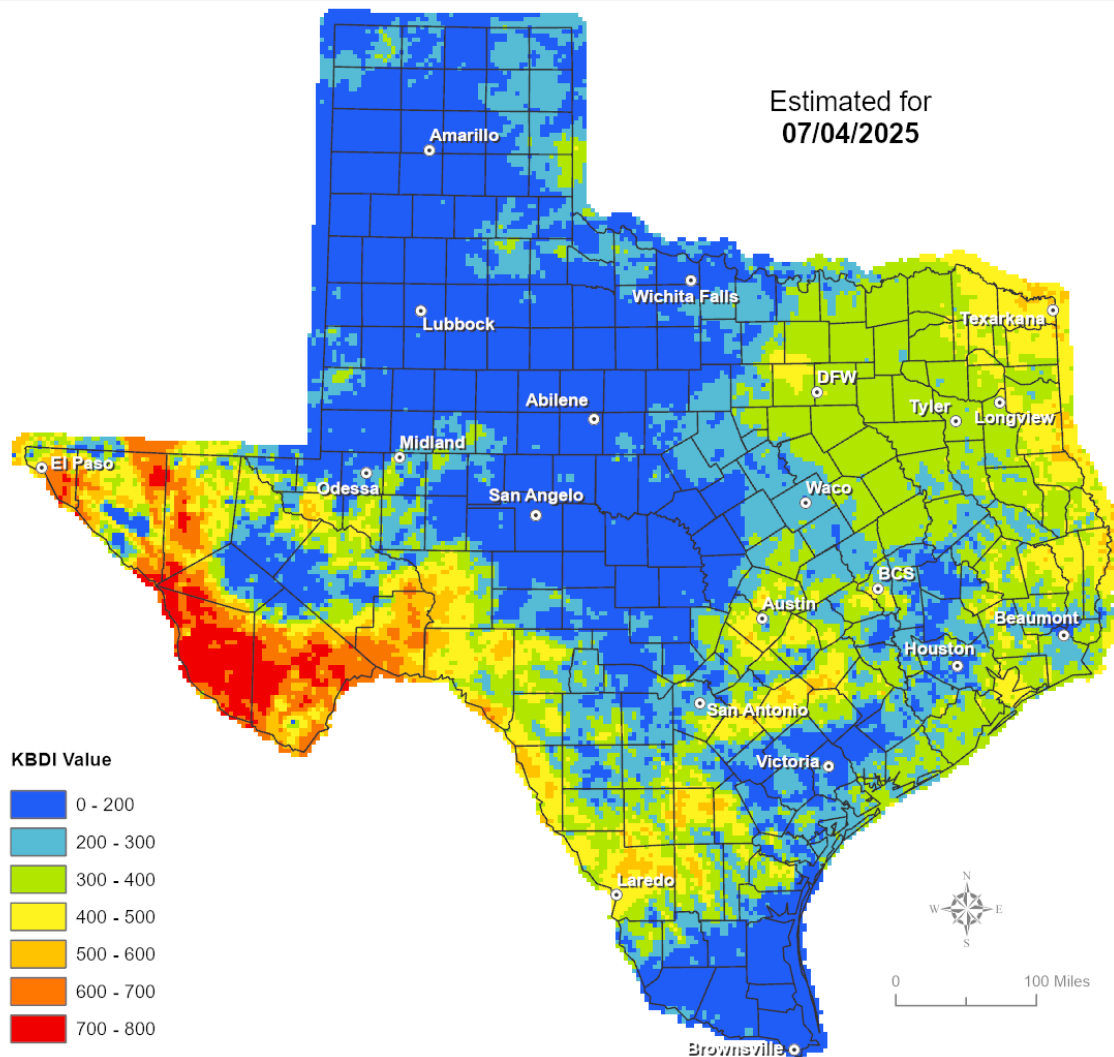
RED FLAG WARNINGS: www.weather.gov
 Additional map formats available at <https://tfsweb.tamu.edu/Burnbans/>

Keetch-Byram Drought Index

Keetch-Byram Drought Index

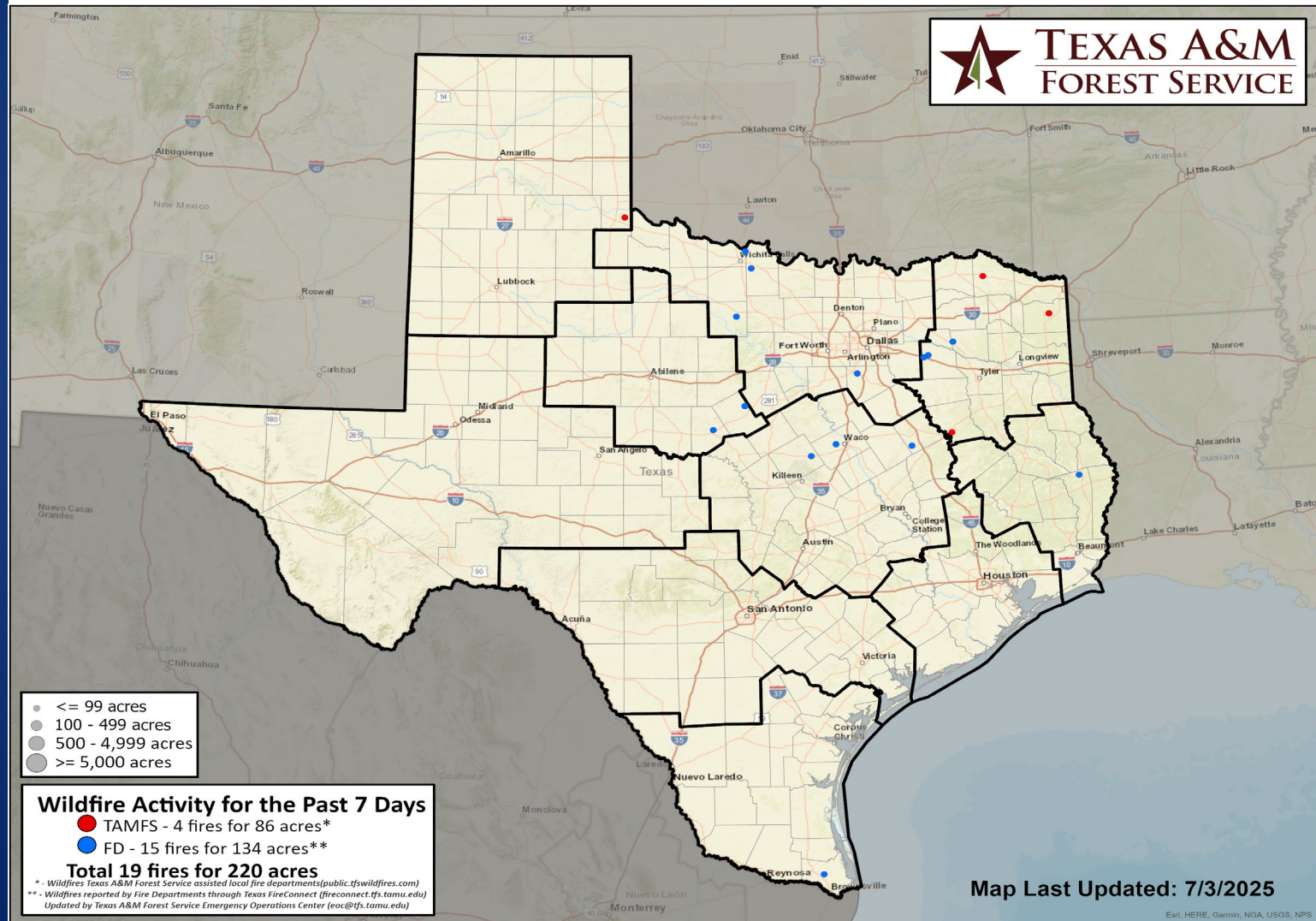
(4 km x 4 km resolution)

Estimated for
07/04/2025



Fire Activity (*Last 24 Hours)

Report of 350 (No Change) fires and 85,146 (No Change) acres have been burned this year. There are 69 (No Change) counties with burn bans. The Keetch–Byram Drought Index list contains 22 (No Change) counties with an average over 400.



Statewide Significant Events

DATES		LOCATION	EVENT
07/05/25	07/05/25	Austin	2025 Austin FC Game 11