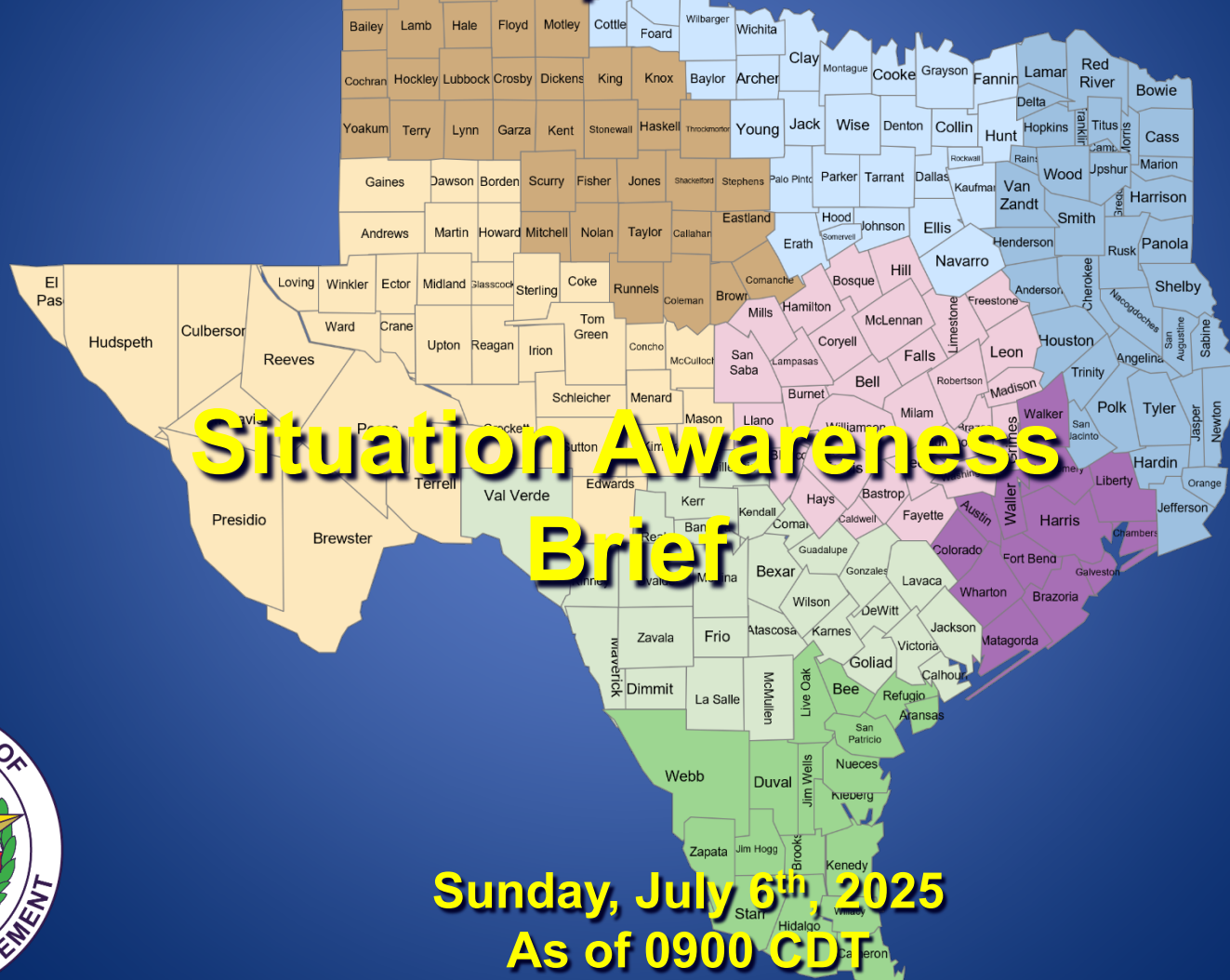


Texas Division of Emergency Management Texas State Operations Center



**Sunday, July 6th, 2025
As of 0900 CDT**

Tropical Weather Awareness



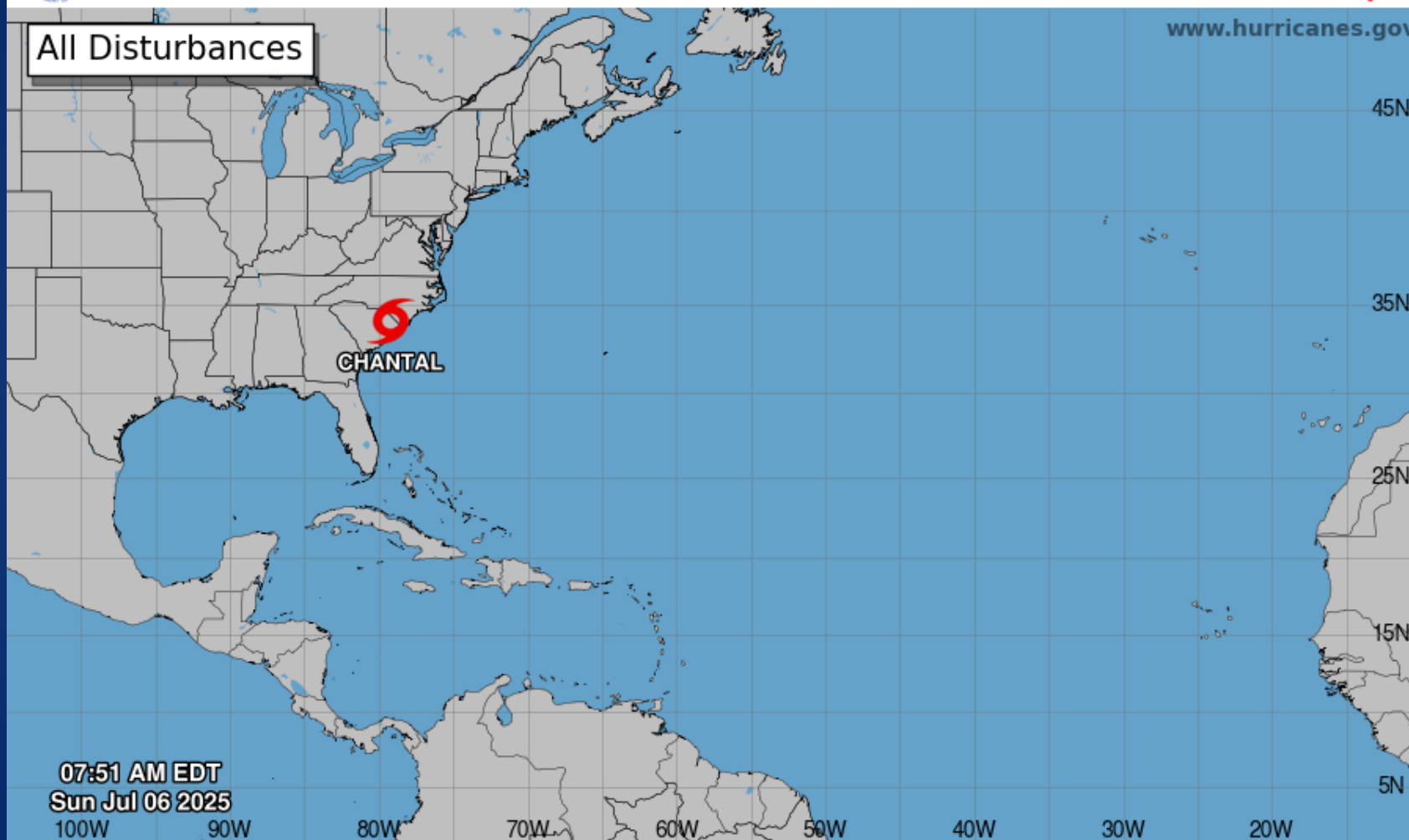
Seven-Day Graphical Tropical Weather Outlook

National Hurricane Center Miami, Florida



www.hurricanes.gov

All Disturbances



07:51 AM EDT
Sun Jul 06 2025

Current Disturbances and Seven-Day Cyclone Formation Chance: < 40% 40-60% > 60%

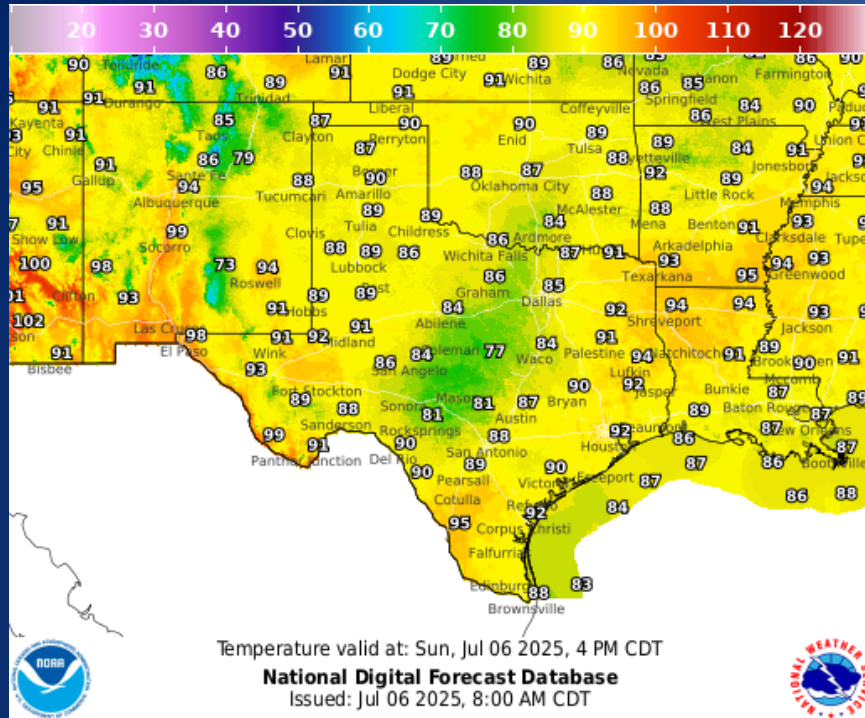
Tropical or Sub-Tropical Cyclone: Depression Storm Hurricane

Post-Tropical Cyclone or Remnants

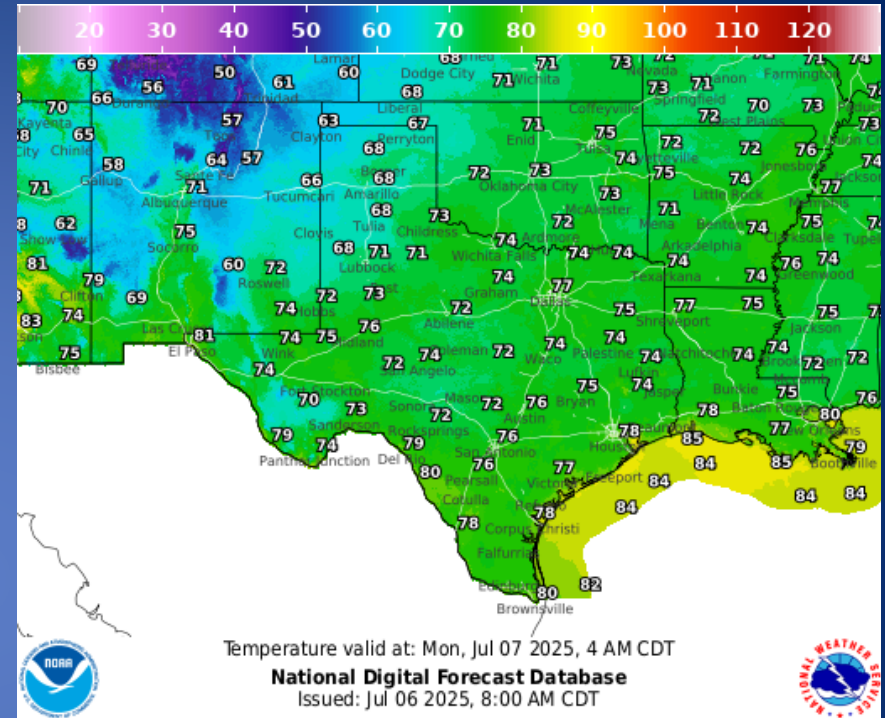
Informational Products Distributed by the State Operations Center

DATE	SUBJECT
07/05/25	NWS Austin/San Antonio: Situation Report: Flood Watch Now In Effect Through 10 PM Tonight
07/06/25	Daily NWS Threat Brief for FEMA Region 6
07/06/25	NWS Austin/San Antonio: NWS Situation Report: Flood Watch Now In Effect Through 7 PM
07/06/25	NWS Fort Worth: Heavy Rain and Flood Threat Continues Today

Weather Forecast

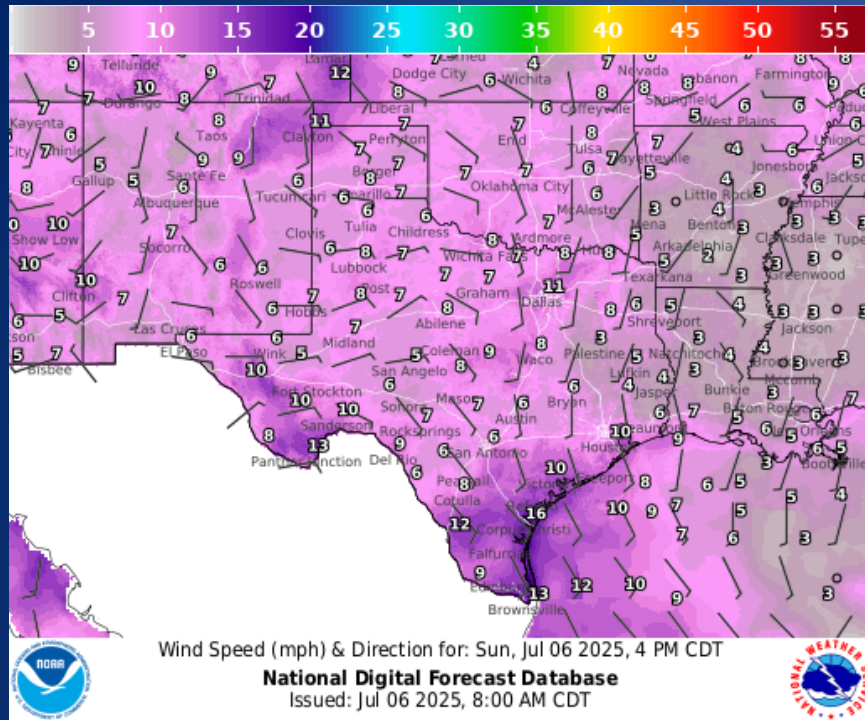


Highs

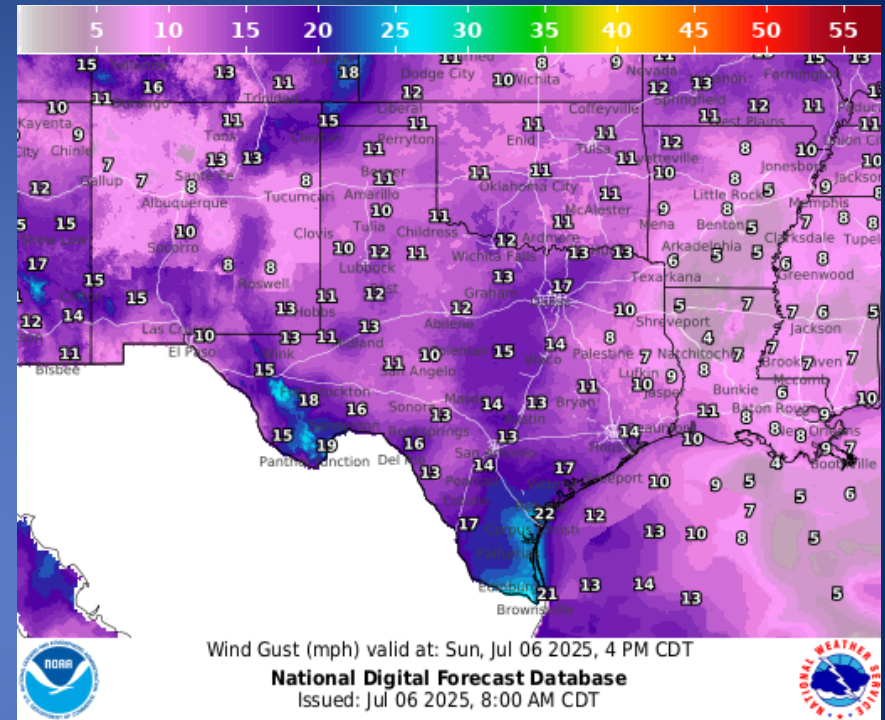


Lows

Weather Forecast

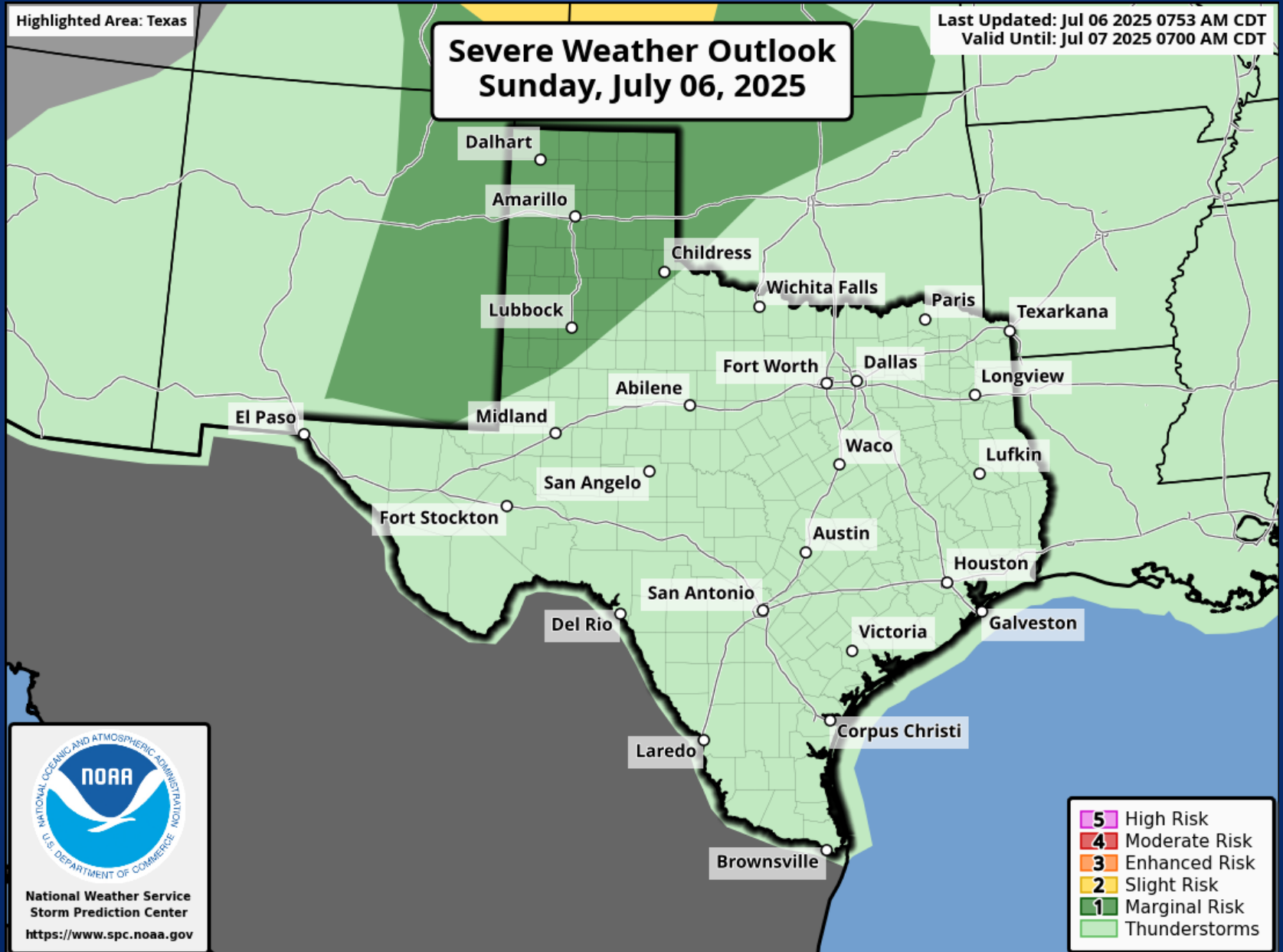


Wind Speeds



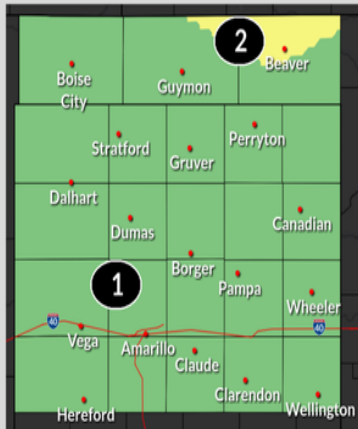
Gusts

Hazardous Weather



Hazardous Weather

Severe Thunderstorm Potential Today



Potential Hazards



What You Should Do

- Have multiple ways to receive watches & warnings
- Be prepared to take shelter if severe storms approach your location



National Weather Service Amarillo

Follow Us: @NWSAmarillo

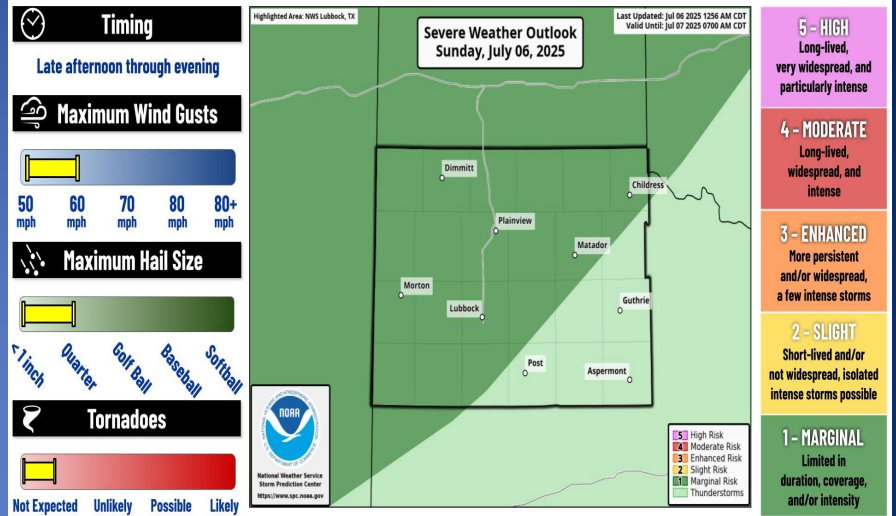
Updated: Sun Jul 06, 2025 2:23 AM

The entire Texas and Oklahoma Panhandles has a low chance for severe storms today. A few rounds of storms are possible so the severe storm threat may last into Sunday night across portions of the area. The primary concern will once again be damaging wind gusts and a lesser threat for large hail. Any storms that form may also have heavy rain in addition to the severe storm threat.

Severe Weather Outlook: July 6, 2025

weather.gov/Lubbock

Updated: Sun Jul 06, 2025 1:06 AM



NATIONAL WEATHER SERVICE LUBBOCK, TX

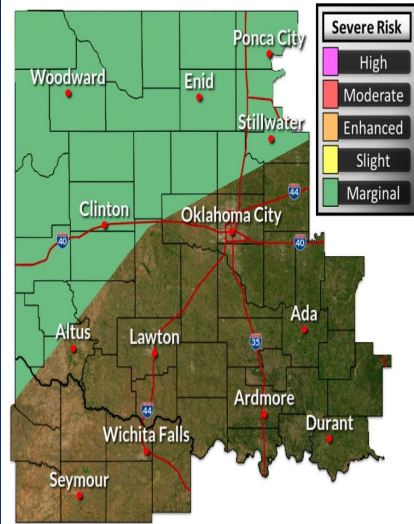
Follow: @NWSLubbock

A marginal risk for severe storms will exist from late this afternoon through the late evening hours. Storms will be capable of producing wind gusts up to 60 mph.

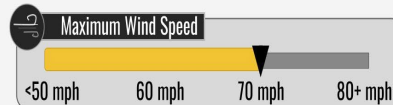
Hazardous Weather

Severe Weather Potential - Sunday Evening & Night

July 6, 2025
1:35 AM



Timing 3 PM Sunday into Early Monday Morning



What to Do

- Have multiple ways to receive warnings.
- Have a severe weather safety plan ready.

National Weather Service | Norman, Oklahoma



@NWSNorman



weather.gov/norman

A few severe thunderstorms will be possible across northern and western Oklahoma on Sunday evening into night. Damaging wind gusts and large hail will be possible.

Flood Watch

Issued Sun Jul 06, 2025 4:08 AM

Through 7 PM Sunday

- Flood Watch expanded farther north, including Hood, Somervell, Erath, and Comanche counties.
- Extended in time through 7 PM

Areas south of I-20 and generally W of I-35 in Central TX

Expected Hazards:



- Additional rainfall totals of 1" to 3" in the Flood Watch area
- 10% chance of amounts up to 6"

What to Do



Turn Around Don't Drown! Never drive through barricades.

Use extra caution at low water crossings & poor drainage areas.



weather.gov/fwd

National Weather Service - Fort Worth, TX

Follow: @NWSFortWorth

Showers and storms through tomorrow will lead to 1 to 3 inches of additional rainfall for areas generally south of I-20 and west of I-35 in Central Texas, where a Flood Watch remains in effect through 7 PM Sunday. There is a 10% chance of higher amounts up to 6 inches. Remember, Turn Around, Don't Drown! Use extra caution at low water crossings & poor drainage areas and NEVER drive through barricades.

Hazardous Weather

Flood Watch



Until 1 PM CDT Sunday



Portions of Hill Country and along and east of I-35 corridor



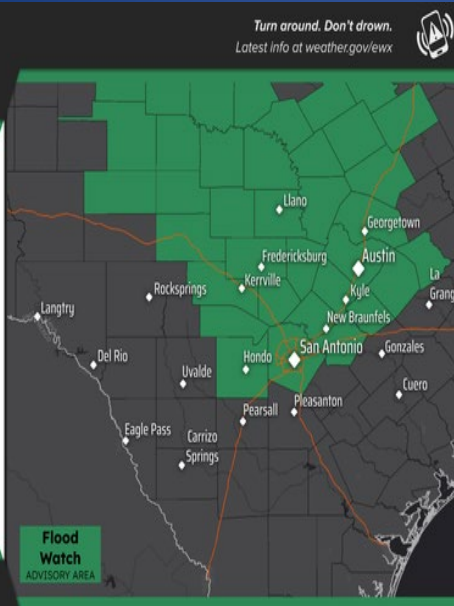
- Additional rainfall amounts of 2 to 4 inches possible with isolated pockets of 10 inches somewhere in the watch area
- Excessive runoff may result in dangerous flash flooding of low-lying areas, rivers/creeks and low water crossings
- Difficult to pinpoint where exactly isolated heavy amounts will occur in the watch area. Stay Weather Aware!



NATIONAL WEATHER SERVICE
AUSTIN/SAN ANTONIO

Follow: @NWSSanAntonio

Updated: July 5, 2025



Turn around. Don't drown.
Latest info at weather.gov/ewx



Flood Watch



Flood Watch for the Heartland & portions of the Concho Valley, Edwards Plateau & NW Hill Country.



Through 7 PM Sunday Evening



Scattered thunderstorms are expected this morning and afternoon. Additional rainfall of 1 to 3 inches are possible for portions of this area, with potential for isolated areas of 3+ inches. Heavy rain in short time spans may lead to more flooding of creeks, streams, rivers, and city streets.



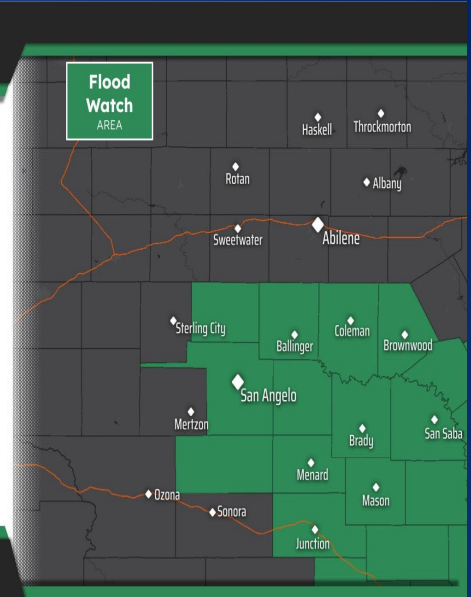
Never drive
onto roadways
covered in
water



Never attempt to
walk, swim, or
drive through
flowing flood
waters



National Weather Service ·
San Angelo
weather.gov/SJT



July 6, 2025
6:59 AM

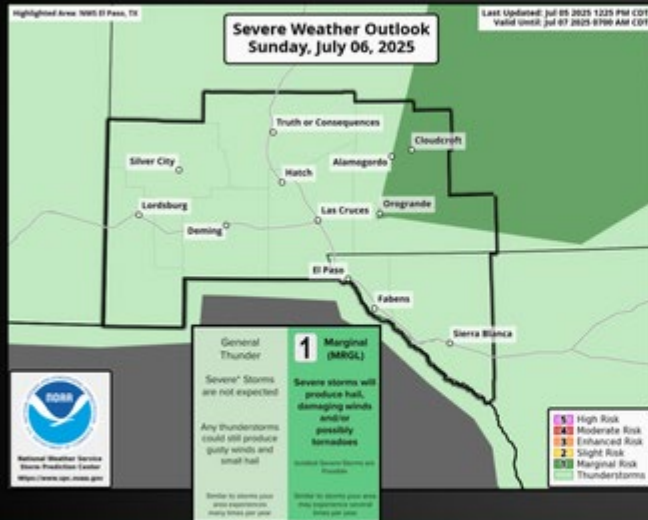
A Flood Watch has been extended through 1 PM Sunday. Additional rainfall amounts of 2-4 inches are possible with isolated pockets of 10 inches somewhere in the watch area. It is very difficult to pinpoint where exactly the isolated heavy amounts will occur in this pattern. Stay Weather Aware!

Scattered thunderstorms are expected this morning and afternoon. Additional rainfall of 1 to 3 inches are possible for portions of this area, with potential for isolated areas of 3+ inches. Heavy rain in short time spans may lead to more flooding of creeks, streams, rivers and city streets.

Hazardous Weather

Severe Weather Outlook : Sunday

Have multiple ways to receive warnings
Latest info at weather.gov/epz



Hazards




Timing

12 PM to 8 PM MDT, peaking between 2 PM and 4 PM

Favored Locations

Otero County

Forecast Confidence



Actions

Keep an eye on weather conditions and be prepared to seek shelter should a warning be issued!



NATIONAL WEATHER SERVICE

EL PASO TEXAS

Updated: July 5, 2025 | 8 PM

Follow: [X](#) [f](#) [i](#) [v](#) [@NWSEIPaso](#)

A marginal risk of severe storms exists for Otero County Sunday. A marginal risk means that a storm or two could become severe with large hail and damaging wind gusts.

Weather Advisory/Statement/Watch/Warning Issued

DATE	WARNING TYPE	LOCATION
07/05/24	Flood Warning	Angelina, Brewster, Bexar, Blanco, Burnet, Caldwell, Calhoun, Comal, Coryell, Hays, Guadalupe, Lampasas, Llano, Newton, Orange, Polk, Presidio, Refugio, San Saba, Travis, Trinity, Victoria, and Williamson Counties
07/05/24	Flash Flood Warning	Blanco, Bexar, Burnet, Caldwell, Comal, Coryell, Gonzales, Guadalupe, Hamilton, Hays, Lampasas, Llano, Mills, Travis, and Williamson Counties
07/05/25	Airport Weather Warning	Bexar Potter, Randall, and Travis Counties
07/05/25	Flash Flood Emergency	Burnet, Comal, Travis, and Willaimson Counties
07/05/25	Flood Advisory	Bexar, Burnet, Caldwell, Comal, Dallam, Gonzales, Guadalupe, Hansford, Mason, Sherman, Travis, and Williamson Counties
07/05/25	Special Weather Statement	Dallam and Sherman Counties
07/05/25	Severe Thunderstorm Warning	Castro, Dallam, Deaf Smith, Hartley, Oldham, Parmer, Potter, and Randall Counties

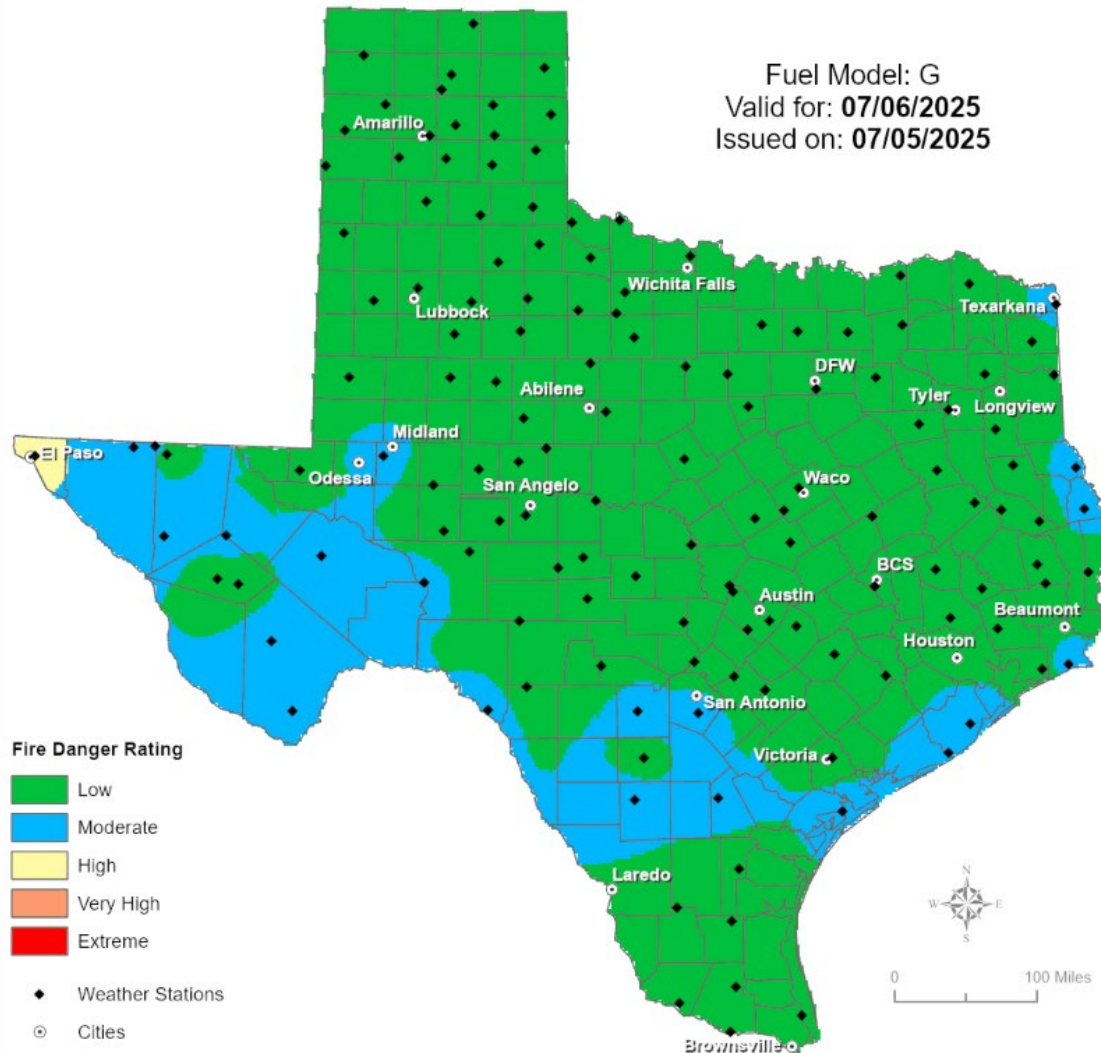
Weather Advisory/Statement/Watch/Warning Issued

DATE	WARNING TYPE	LOCATION
07/05/25	Flood Watch	Bandera, Bastrop, Bell, Bexar, Blanco, Bosque, Brown, Burnet, Caldwell, Coke, Coleman, Comal, Comanche, Concho, Coryell, Erath, Gillespie, Guadalupe, Hamilton, Hays, Kendall, Kerr, Kimble, Lampasas, Lee, Llano, Mason, McCulloch, Medina, Menard, McLennan, Mills, Runnels, San Saba, Schleicher, Tom Green, Travis, and Williamson Counties
07/06/25	Flood Advisory	Bosque, Gillespie, Hood, Johnson, Kendall, Mason, McCulloch, San Saba, and Somervell Counties
07/06/25	Flood Watch	Bandera, Bastrop, Bexar, Blanco, Burnet, Caldwell, Comal, Gillespie, Guadalupe, Hays, Hood, Kendall, Kerr, Lee, Llano, Medina, Somervell, Travis, and Williamson Counties
07/06/25	Flood Warning	Angelina, Polk, San Saba, Trinity, and Williamson Counties
07/06/25	Flash Flood Warning	Mason County

Fire Danger Forecast

Forecast Fire Danger

Fuel Model: G
Valid for: **07/06/2025**
Issued on: **07/05/2025**



Burn Ban

OUTDOOR BURN BANS

July 03, 2025

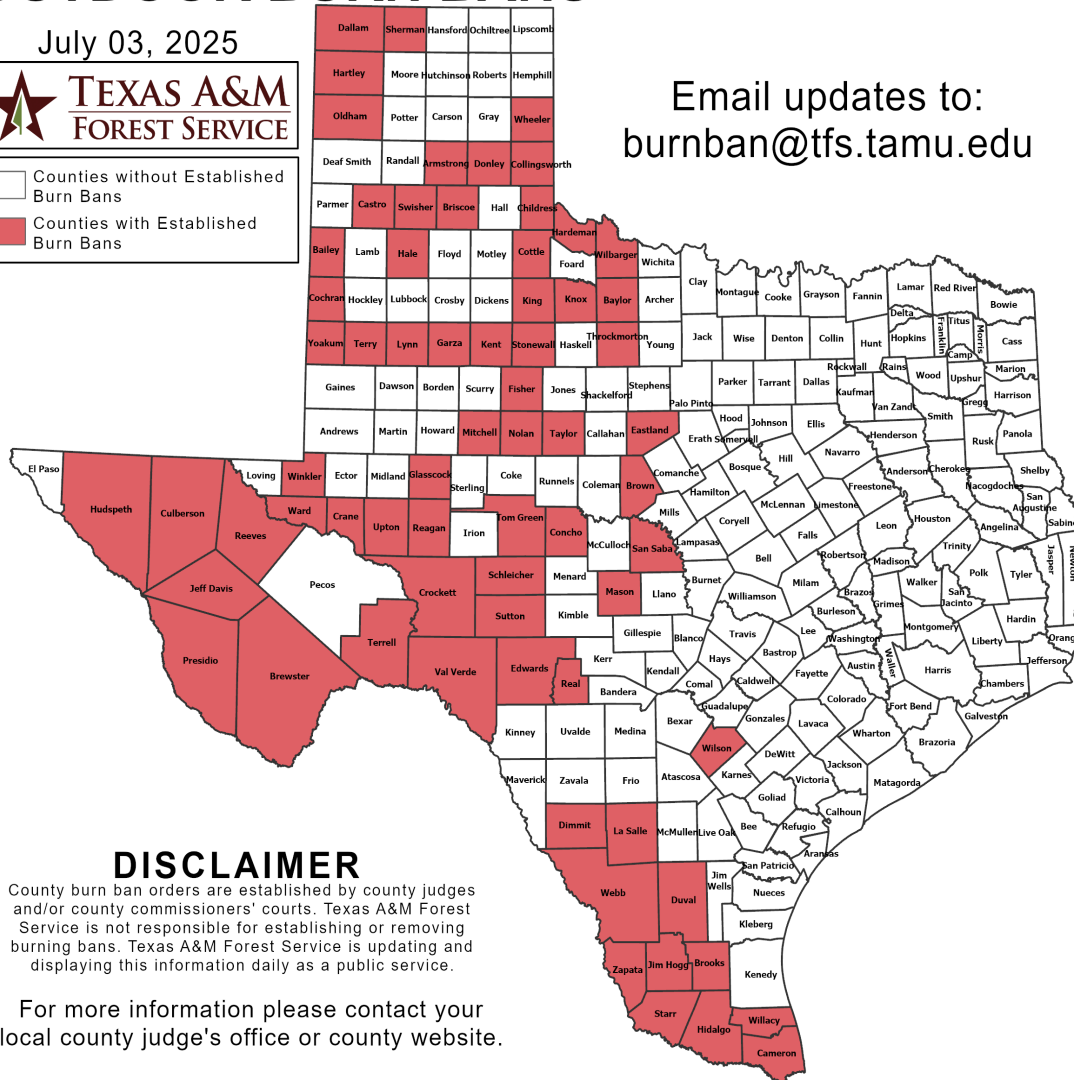


Counties without Established Burn Bans
 Counties with Established Burn Bans

Email updates to:
burnban@tfs.tamu.edu

Counties with Burn Bans: 69

Armstrong	Fisher	San Saba
Bailey	Garza	Schleicher
Baylor	Glasscock	Sherman
Brewster	Hale	Starr
Briscoe	Hardeman	Stonewall
Brooks	Hartley	Sutton
Brown	Hidalgo	Swisher
Cameron	Hudspeth	Taylor
Castro	Jeff Davis	Terrell
Childress	Jim Hogg	Terry
Cochran	Kent	Throckmorton
Collingsworth	King	Tom Green
Concho	Knox	Upton
Cottle	La Salle	Val Verde
Crane	Lynn	Ward
Crockett	Mason	Webb
Culberson	Mitchell	Wheeler
Dallam	Nolan	Wilbarger
Dimmit	Oldham	Willacy
Donley	Presidio	Wilson
Duval	Reagan	Winkler
Eastland	Real	Yoakum
Edwards	Reeves	Zapata



DISCLAIMER

County burn ban orders are established by county judges and/or county commissioners' courts. Texas A&M Forest Service is not responsible for establishing or removing burning bans. Texas A&M Forest Service is updating and displaying this information daily as a public service.

For more information please contact your local county judge's office or county website.

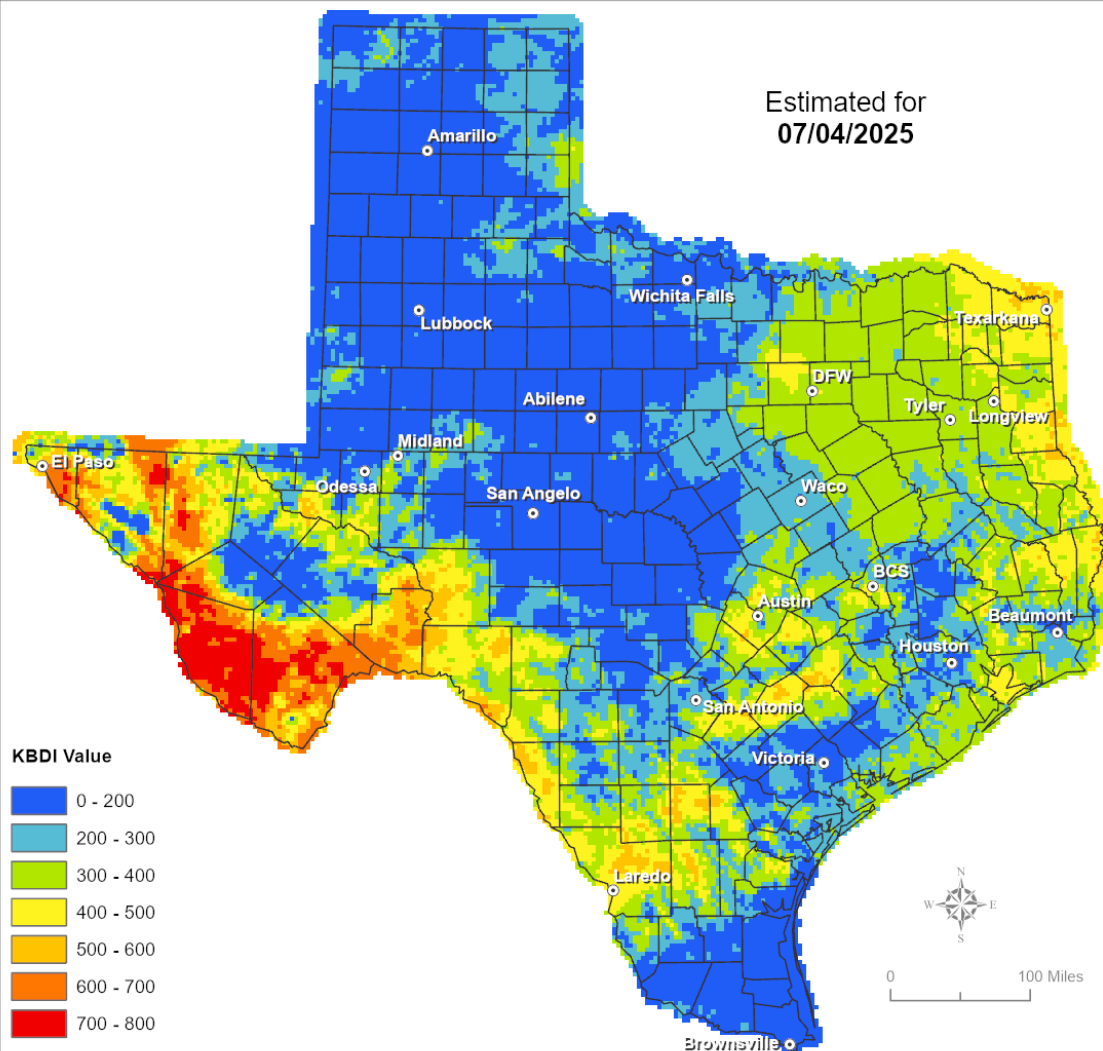
RED FLAG WARNINGS: www.weather.gov
 Additional map formats available at <https://tfsweb.tamu.edu/Burnbans/>

Keetch-Byram Drought Index

Keetch-Byram Drought Index

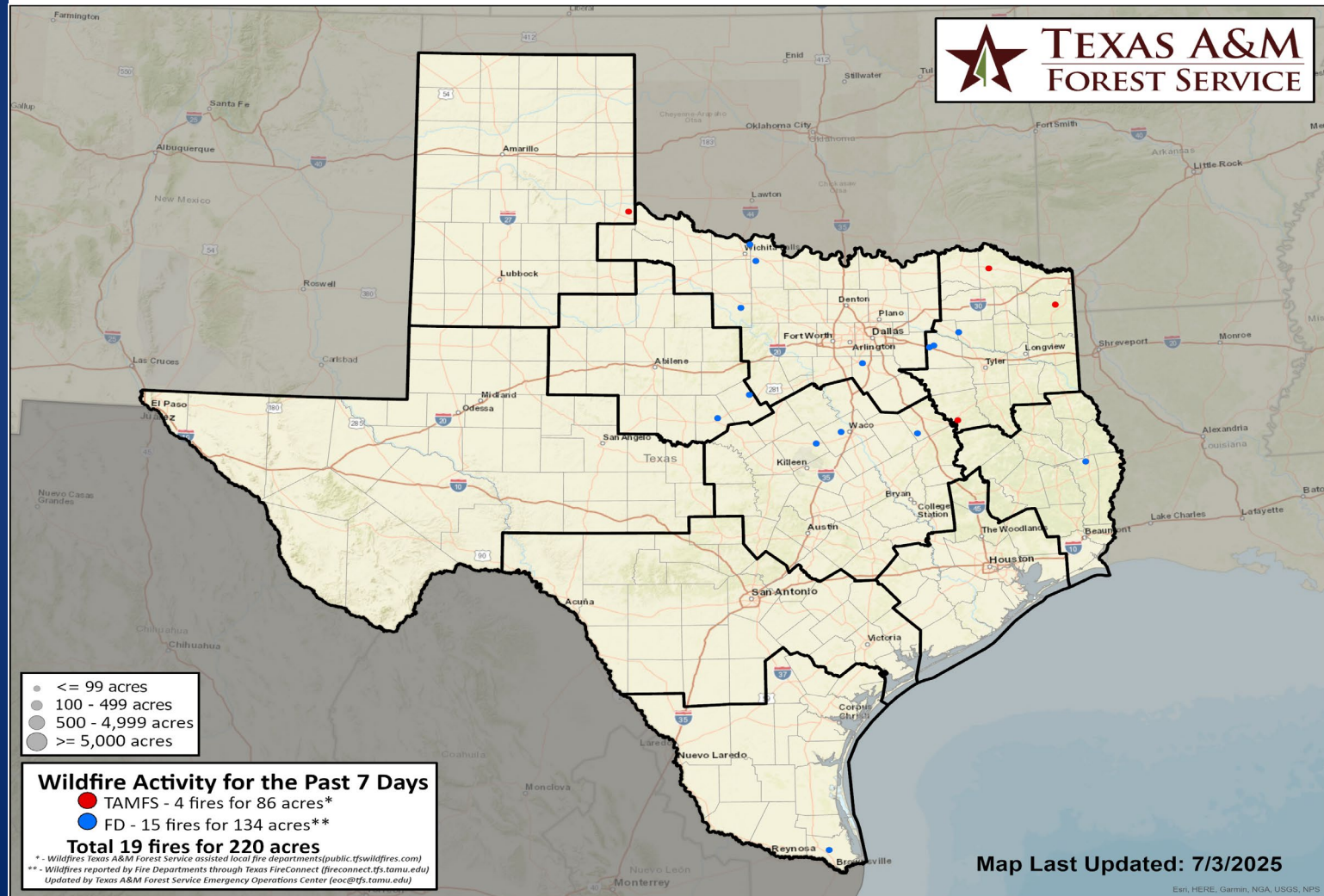
(4 km x 4 km resolution)

Estimated for
07/04/2025



Fire Activity (*Last 24 Hours)

Report of 350 (No Change) fires and 85,146 (No Change) acres have been burned this year. There are 69 (No Change) counties with burn bans. The Keetch–Byram Drought Index list contains 22 (No Change) counties with an average over 400.



Statewide Significant Events

DATES		LOCATION	EVENT
07/06/25	07/06/25	Houston	2025 CONCACAF Gold Cup Final