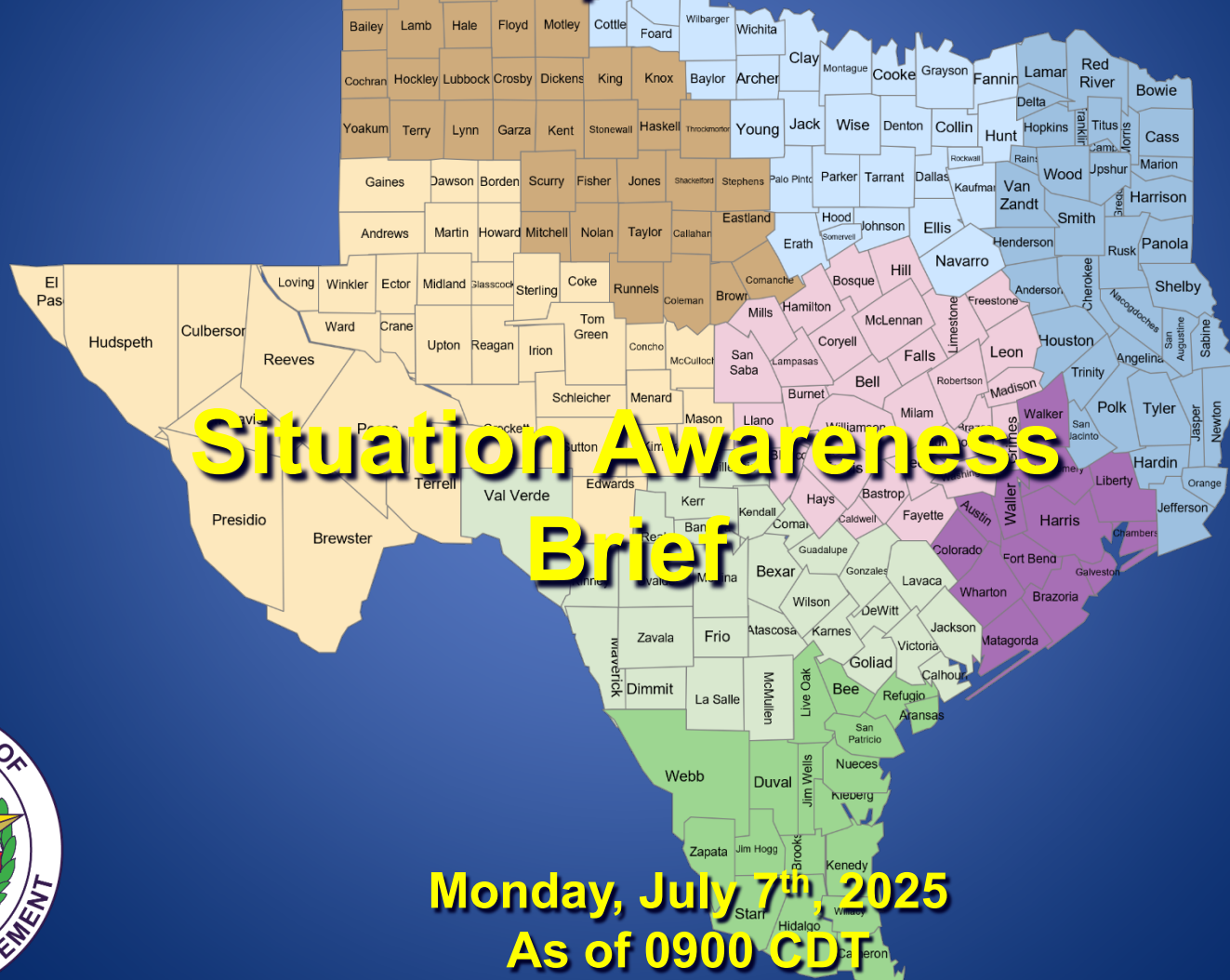


Texas Division of Emergency Management Texas State Operations Center



**Monday, July 7th, 2025
As of 0900 CDT**

Tropical Weather Awareness



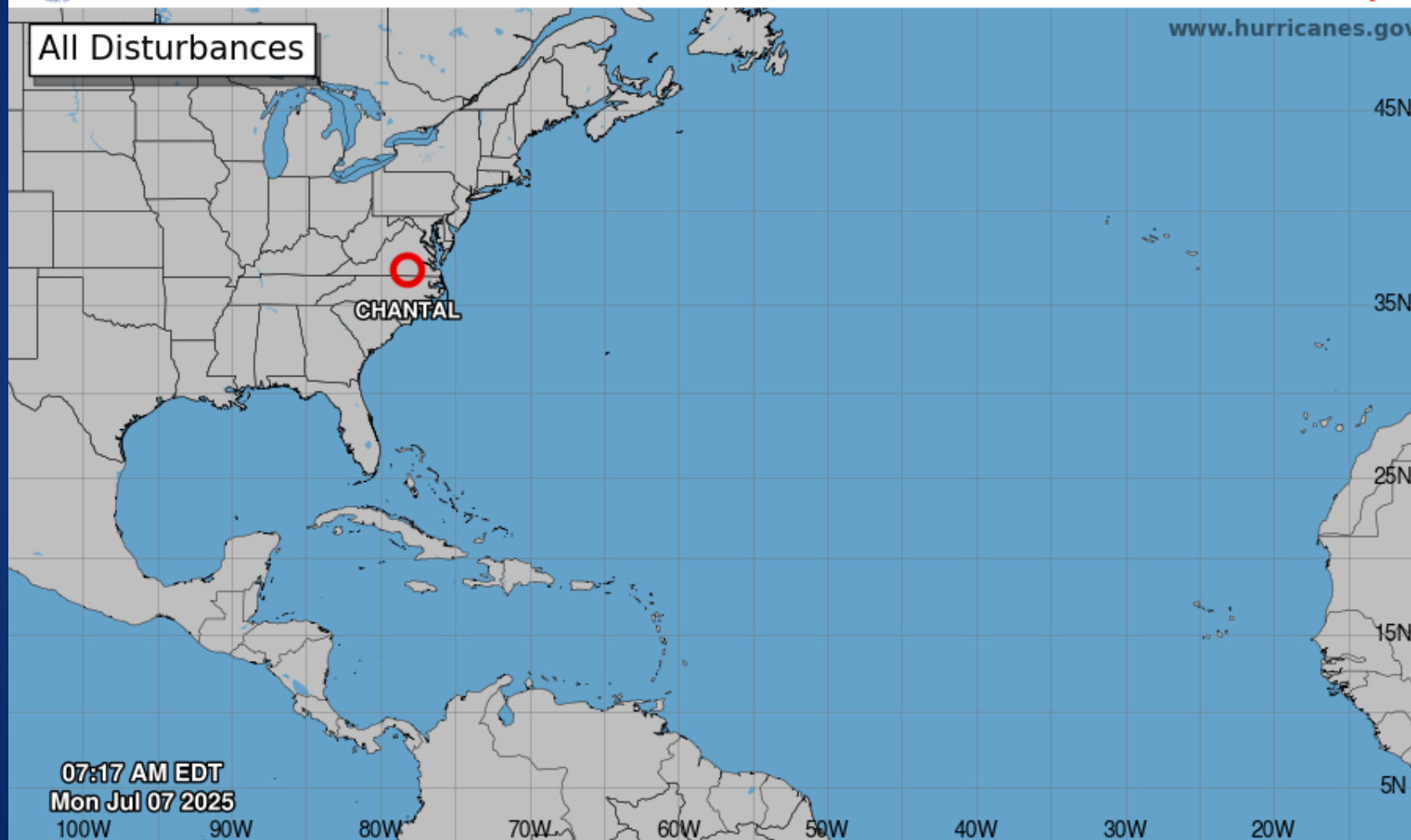
Seven-Day Graphical Tropical Weather Outlook

National Hurricane Center Miami, Florida



www.hurricanes.gov

All Disturbances



07:17 AM EDT
Mon Jul 07 2025

Current Disturbances and Seven-Day Cyclone Formation Chance: < 40% 40-60% > 60%

Tropical or Sub-Tropical Cyclone: Depression Storm Hurricane

Post-Tropical Cyclone or Remnants

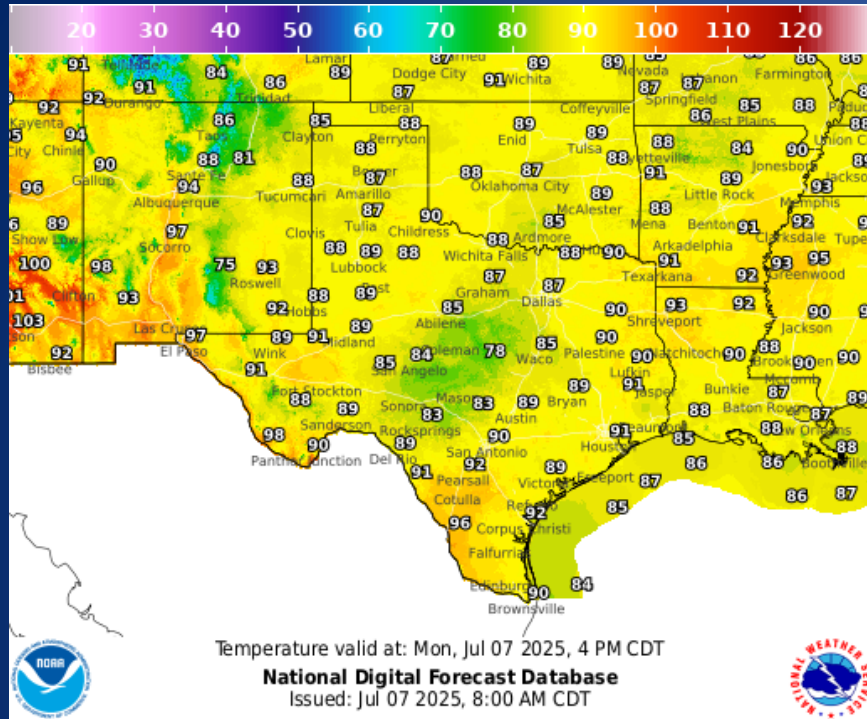
Incidents Reported to the State Operations Center (last 24 hours)

DATE	SUBJECT	LOCATION
07/06/25	Initial Report of a Road Closure (IH-37)	Atascosa County
07/06/25	Final Report of a Road Closure (IH-37)	Atascosa County

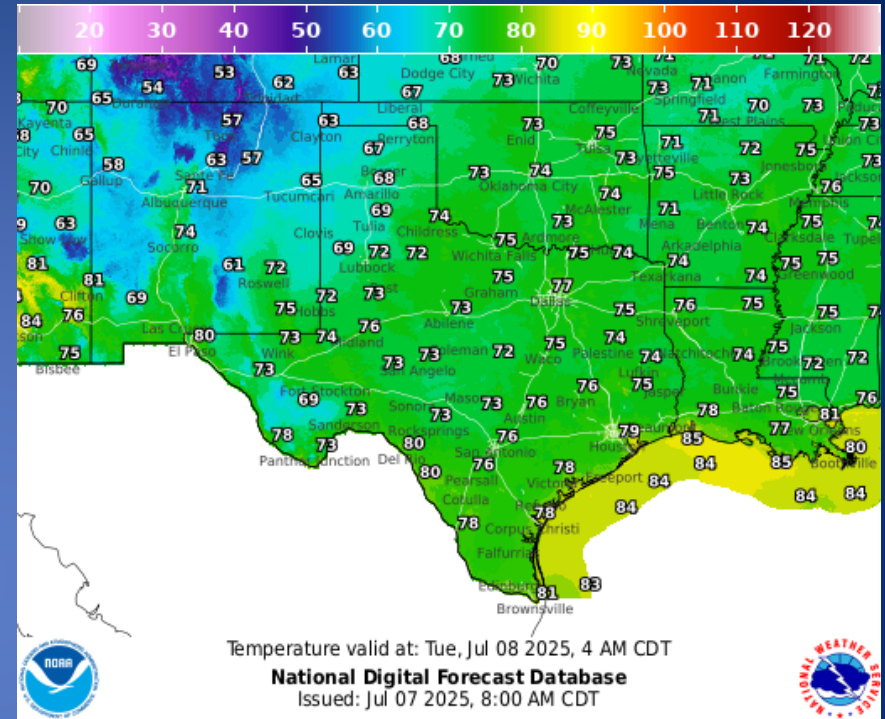
Informational Products Distributed by the State Operations Center

DATE	SUBJECT
07/06/25	NWS Austin/San Antonio: Flood Watch Extension until 10PM
07/07/25	NWS Austin/San Antonio: Flood Watch through 7 PM Monday
07/07/25	NWS El Paso, TX/Santa Teresa, NM: Hazards Outlook

Weather Forecast

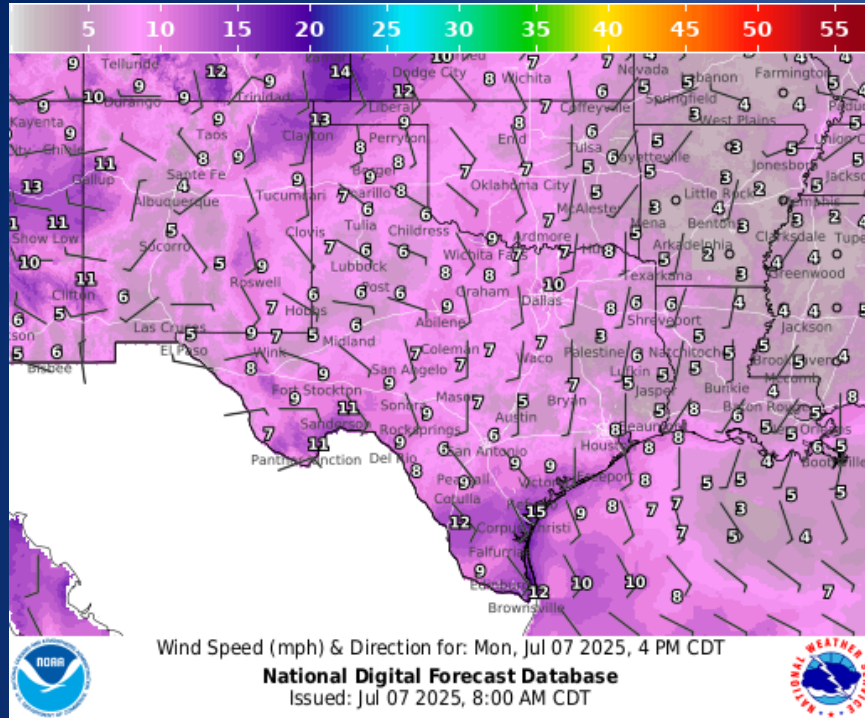


Highs

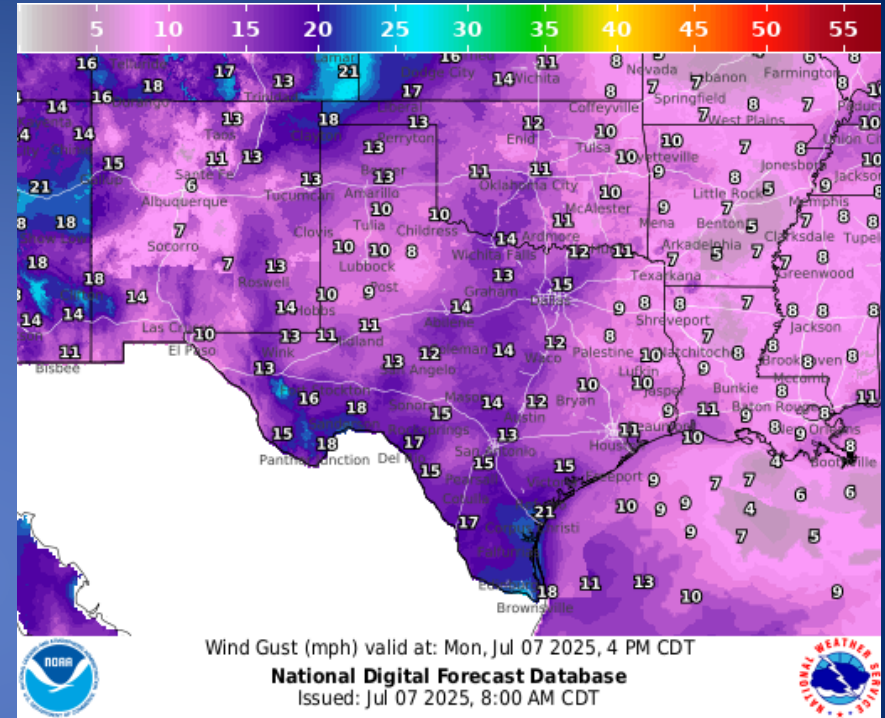


Lows

Weather Forecast

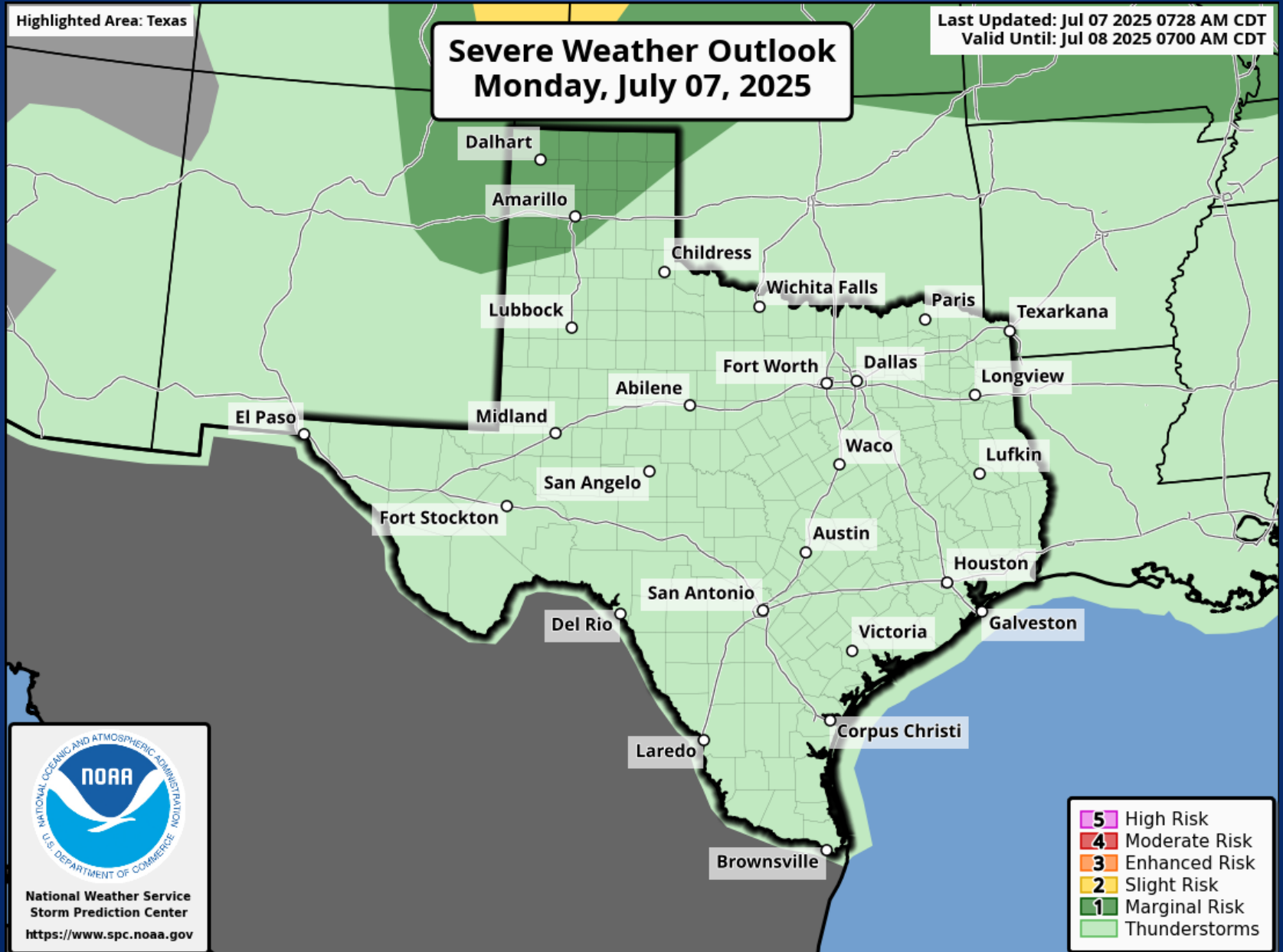


Wind Speeds



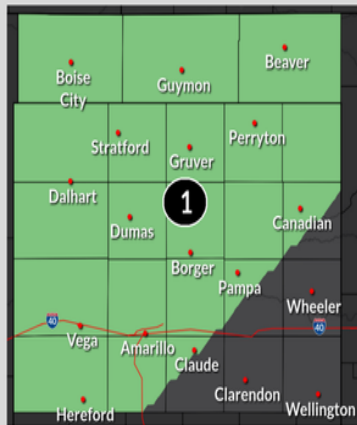
Gusts

Hazardous Weather



Hazardous Weather



Today's Severe Thunderstorm Potential



Potential Hazards



What You Should Do

-  Have multiple ways to receive watches & warnings
-  Be prepared to take shelter if severe storms approach your location



National Weather Service Amarillo

Follow Us: @NWSAmarillo



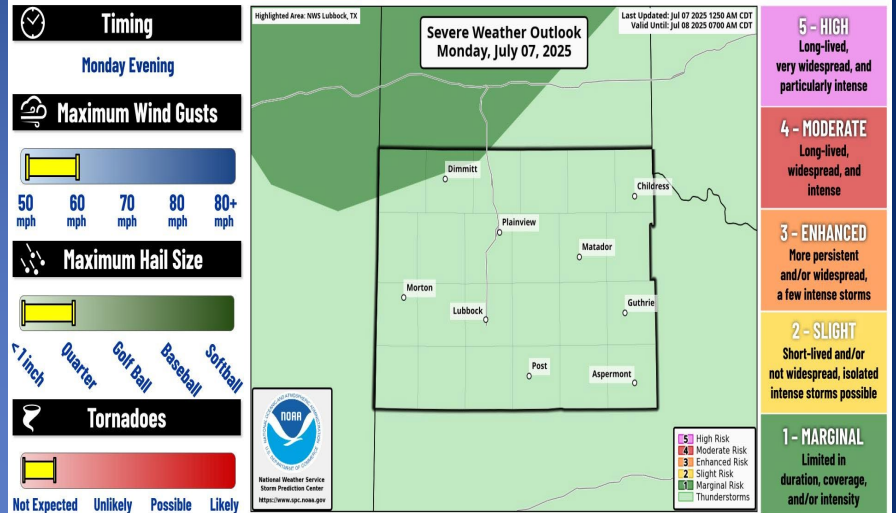
Updated: Mon Jul 07, 2025 1:07 AM

Another low end risk for severe thunderstorms today. The primary hazards are large hail and damaging winds.

Severe Weather Outlook: July 7, 2025

weather.gov/Lubbock

Updated: Mon Jul 07, 2025 1:36 AM



NATIONAL WEATHER SERVICE LUBBOCK, TX

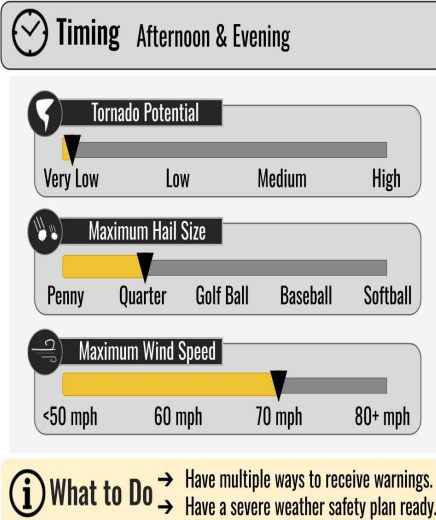
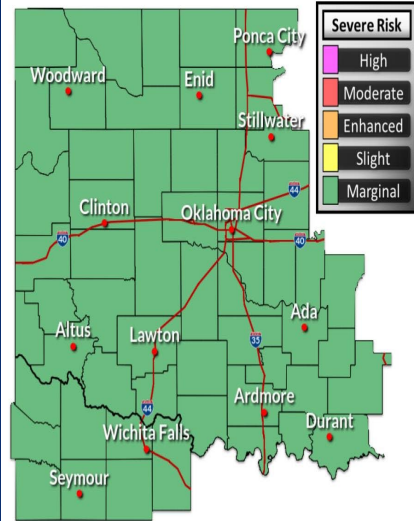
Follow: @NWSLubbock

A marginal risk for severe storms will exist this evening through early Tuesday morning. Storms will be capable of producing wind gusts up to 60 mph.

Hazardous Weather

Severe Weather Potential - Tuesday

July 7, 2025
1:20 AM



National Weather Service | Norman, Oklahoma

@NWSNorman weather.gov/norman

Thunderstorms are expected to develop Tuesday afternoon along a front in northern Oklahoma and move slowly southward during the evening, with a chance for mainly damaging wind gusts.

Flood Watch Monday

Issued Mon Jul 07, 2025 5:28 AM

Through 7 PM Monday

Central Texas counties including:
Bell, Comanche, Coryell,
Hamilton, Lampasas, & Mills

Expected Hazards:



Additional rain amounts between 1 to 3 inches with isolated higher amounts (10% coverage) up to 5 inches.

What to Do



Turn Around Don't Drown! Never drive through barricades.



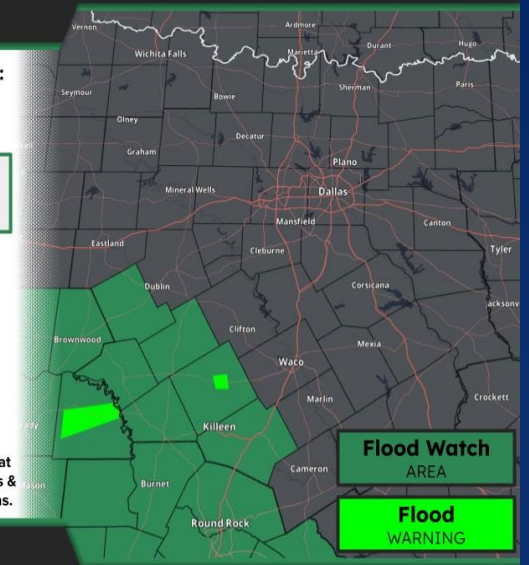
Use extra caution at low water crossings & poor drainage areas.



weather.gov/fwd

National Weather Service - Fort Worth, TX

Follow: @NWSFortWorth



A new Flood Watch has been issued for Central Texas through 7 PM Monday where 1 to 3 inches of rain are forecast, with isolated (10% coverage) amounts of up to 5 inches. Flooding likely won't be as widespread today, but recent rainfall has worsened the flood threat. Remember, Turn Around, Don't Drown! Use extra caution at low water crossings & poor drainage areas and NEVER drive through barricades.

Hazardous Weather

Flood Watch

Turn around. Don't drown.
Latest info at weather.gov/ewx



Until 7 PM CDT Monday



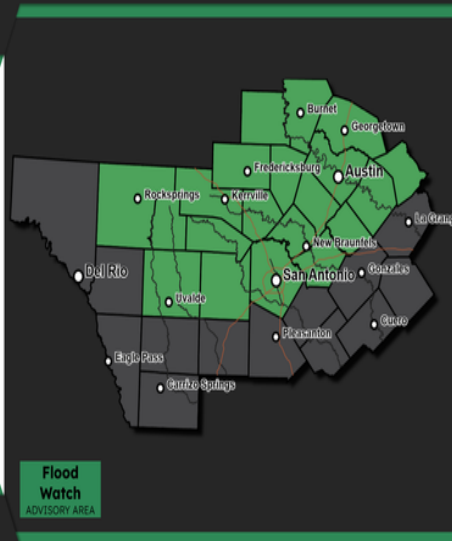
Hill Country and I-35 corridor



- Additional rainfall amounts of 2 to 4 inches and isolated amounts up to 10 inches somewhere in the watch area
- Excessive runoff may result in dangerous flash flooding of low-lying areas, rivers/creeks and low water crossings
- Difficult to pinpoint where exactly isolated heavy amounts will occur in the watch area. Stay Weather Aware!



NATIONAL WEATHER SERVICE
AUSTIN/SAN ANTONIO
Follow: [X](#) [f](#) @NWSSanAntonio



Flood Watch
ADVISORY AREA

Updated: July 7, 2025

A Flood Watch has been issued through 7 PM Monday. There remains a threat of flash flooding from slow moving heavy rains overnight and through the day on Monday somewhere over the watch area. Difficult to pinpoint exact locations where isolated heavier amounts will occur. An uptick in coverage and intensity of scattered showers and storms is possible overnight near the I-35 corridor and eastern Hill Country, developing west through the day on Monday. 2 to 4 inches of additional rainfall, with isolated amounts up to 10 inches, could fall anywhere over the watch area. Rainfall rates will be very intense in the heaviest showers and storms. Any additional heavy rainfall over hardest hit areas of the past few days will lead to rapid runoff and flash flooding. Stay alert for Flash Flood Warnings!

Flood Watch



Flood Watch for the Heartland & portions of the Concho Valley, Edwards Plateau & NW Hill Country.



Has been extended through 7 PM Monday



Areas of showers and thunderstorms will redevelop across parts of the area by sunrise and spread west through the morning hours. The storms will produce pockets of very heavy rainfall in short periods of time. Where these occur, an additional 1-3 inches of rain is likely, with some totals in excess of 5 inches. This will quickly lead to flooding.



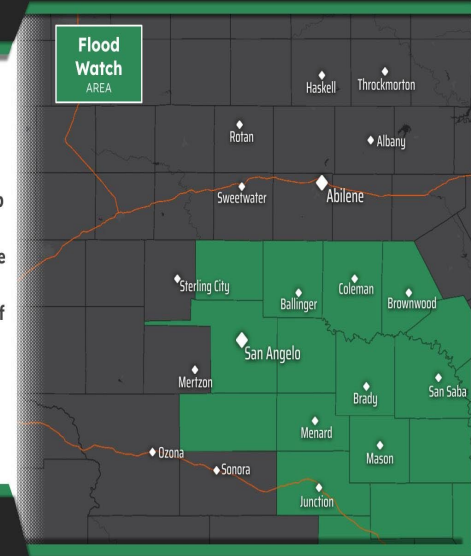
Never drive
onto roadways
covered in
water



Never attempt to
walk, swim, or
drive through
flowing flood
waters



National Weather Service ·
San Angelo
weather.gov/SJT



Flood Watch
AREA

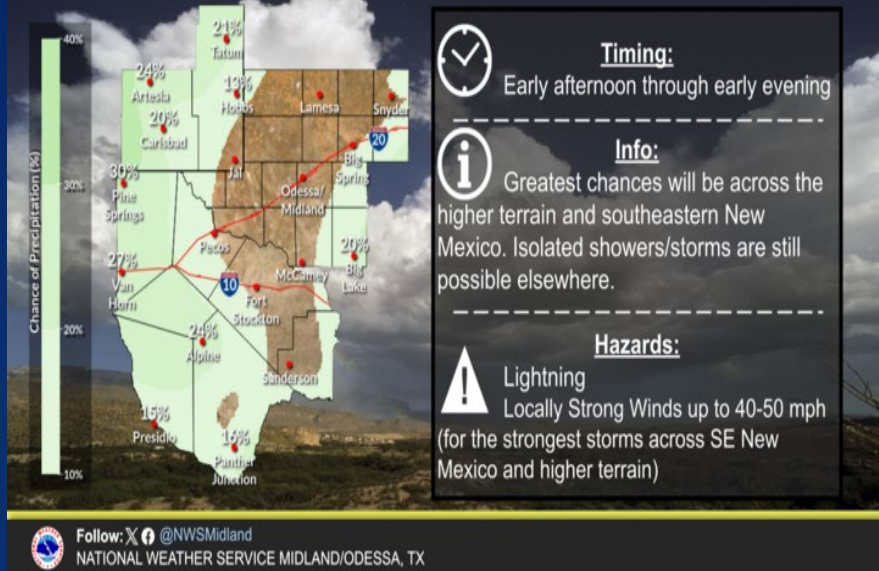
July 6, 2025
9:55 PM

Areas of showers and thunderstorms will redevelop across parts of the area by sunrise and then spread west towards the Concho Valley and Edwards Plateau. The storms will produce pockets of very heavy rainfall in short periods of time. Where these occur, an additional 1-3 inches of rain is likely, with some areas exceeding 5 inches. This will quickly lead to flooding.

Hazardous Weather

Shower and Storm Chances Today

weather.gov/Midland
Updated: Mon Jul 07, 2025 5:51 AM



Another day, another shot of rain/storms. Portions of southeast New Mexico and the higher terrain will have the greatest chance in seeing storms today. The strongest storms will be capable of producing lightning and locally strong wind gusts up to 50 mph.

Monday, July 7

Latest forecast at
weather.gov/el Paso

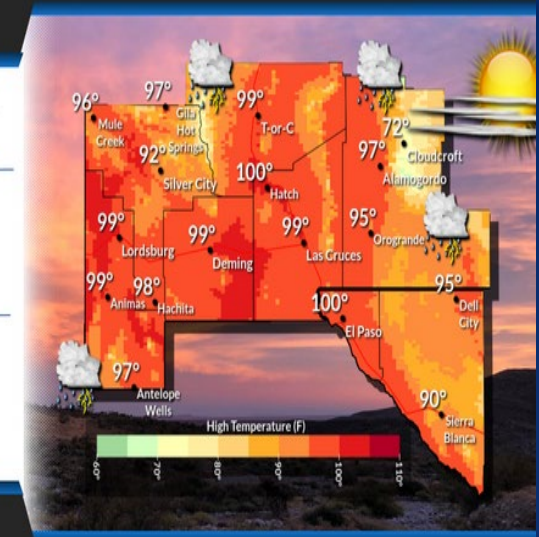
Weather Conditions for the Borderland

Cooler. Triple digit temperatures across some lowland locales.

- Mostly sunny with light winds.
- Isolated to scattered storms in and around the high terrain.

- Be aware of hot cars this summer! Check back seats for kids and pets.
- Storm chances increase starting Monday through the weekend.

NATIONAL WEATHER SERVICE
EL PASO TEXAS



Follow: @NWSEl Paso
Updated: July 5 2025 | 8 PM

Hot with triple digits across much of the lowlands Sunday. A few storms are possible in and around the high terrain, especially across Otero Co. A storm or two may become strong to severe.

Weather Advisory/Statement/Watch/Warning Issued

DATE	WARNING TYPE	LOCATION
07/06/25	Flood Advisory	Atascosa, Bandera, Bastrop, Bexar, Blanco, Bosque, Brown, Burnet, Calhoun, Coleman, Comal, Concho, Coryell, Crockett, El Paso, Frio, Gillespie, Guadalupe, Hays, Hill, Hudspeth, Johnson, Kendall, Kerr, Kimble, La Salle, McCulloch, McLennan, Menard, Montague, Real, Refugio, Runnels, San Saba, Schleicher, Somervell, Sutton, Tarrant, Tom Green, Travis, Uvalde, Victoria, Williamson, and Wise Counties
07/06/25	Flood Warning	Brewster, Bosque, Calhoun, Comanche, Coryell, Erath, Hamilton, Hood, Johnson, Kerr, Lampasas, Lipscomb, Mills, Newton, Ochitree, Refugio, San Saba, Somervell, Victoria, and Williamson Counties
07/06/25	Special Weather Statement	Brewster, Crockett, El Paso, Harrison, Hemphill, Hudspeth, La Salle, Lipscomb, Pecos, Sabine, Terrell, and Tom Green Counties
07/06/25	Airport Weather Warning	Bexar and Travis Counties
07/06/25	Dust Advisory	El Paso and Hudspeth Counties
07/06/25	Dust Storm Warning	El Paso County

Weather Advisory/Statement/Watch/Warning Issued

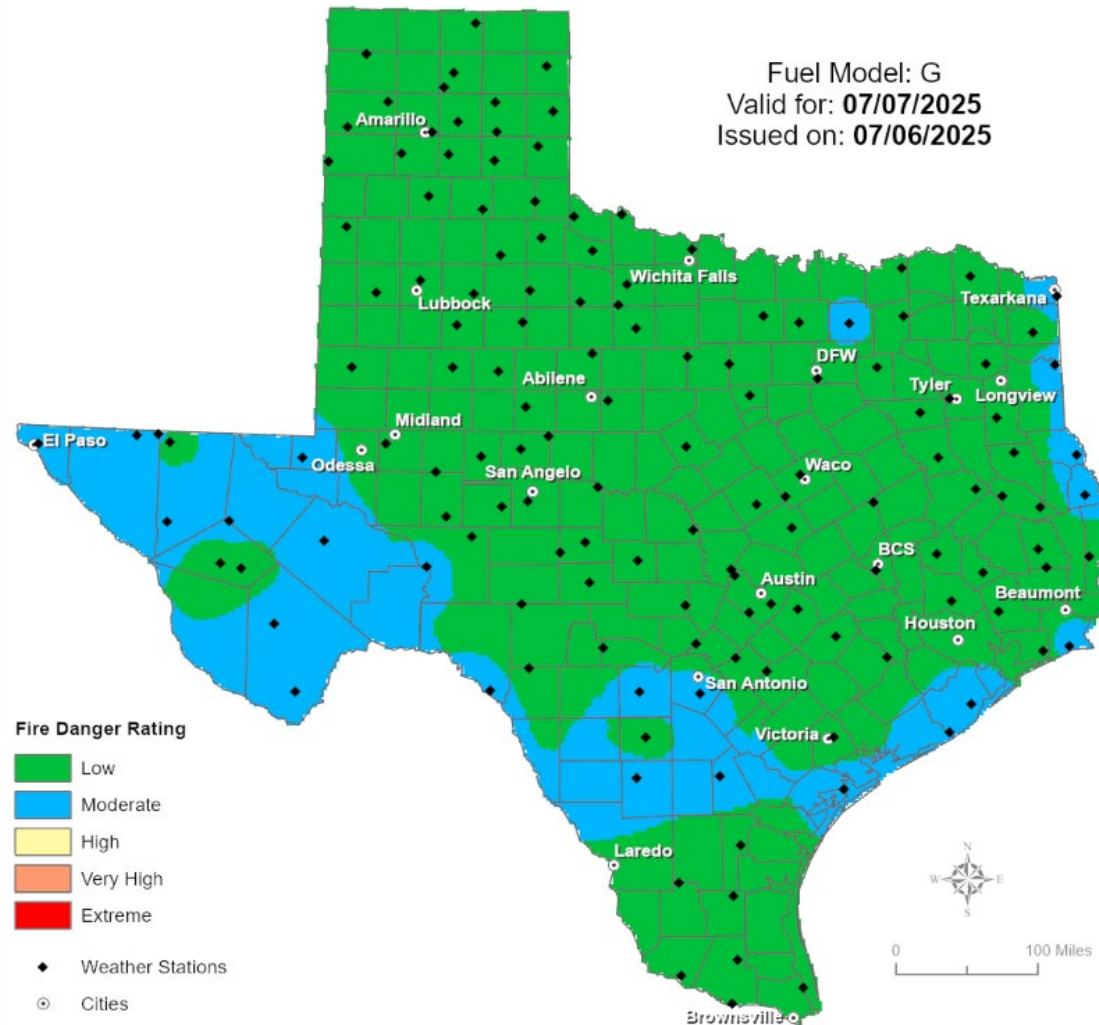
DATE	WARNING TYPE	LOCATION
07/06/25	Flash Flood Warning	Bexar, Bosque, Brown, Burnet, Comal, Comanche, Erath, Gillespie, Guadalupe, Hamilton, Hill, Hood, Johnson, Kerr, Lampasas, Maverick, Mills, San Saba, Somervell, Tarrant, Travis, and Williamson Counties
07/06/25	Flood Watch	Bandera, Bastrop, Bell, Bexar, Blanco, Brown, Burnet, Caldwell, Coke, Coleman, Concho, Coryell, Guadalupe, Hays, Hill, Kendall, Kerr, Kimble, Lampasas, Lee, Llano, Johnson, Mason, McCulloch, Medina, Menard, Mills, Runnels, San Saba, Schleicher, Tom Green, Travis, and Williamson Counties
07/06/25	Severe Thunderstorm Warning	Hudspeth County
07/06/25	Drought Information Statement	Aransas, Bee, Calhoun, Duval, Goliad, Jim Wells, Kleberg, La Salle, Live Oak, McMullen, Nueces, Refugio, San Patricio, Victoria, and Webb Counties
07/07/25	Flood Advisory	Burnet and Llano Counties
07/07/25	Flash Flood Warning	Bell, Burnet, Coryell, Lampasas, and Llano Counties
07/07/25	Flood Warning	Bosque, Calhoun, Coryell, Newton, Orange, Refugio, San Saba, Victoria, and Williamson Counties

Weather Advisory/Statement/Watch/Warning Issued

DATE	WARNING TYPE	LOCATION
07/07/25	Flood Watch	Bandera, Bastrop, Bell, Bexar, Blanco, Burnet, Caldwell, Comal, Comanche, Coryell, Edwards, Gillespie, Guadalupe, Hamilton, Hays, Kendall, Kerr, Lampasas, Lee, Llano, Medina, Mills, Real, Travis, Uvalde, and Williamson Counties
07/07/25	Special Weather Statement	Armstrong, Briscoe, Carson, Donley, Gray, Hall, Hansford, Hemphill, Hutchinson, Moore, Lipscomb, Ochiltree, Potter, Randall, Roberts, and Wheeler Counties
07/07/25	Severe Thunderstorm Warning	Collingsworth, Donley, Hemphill, and Wheeler Counties

Fire Danger Forecast

Forecast Fire Danger

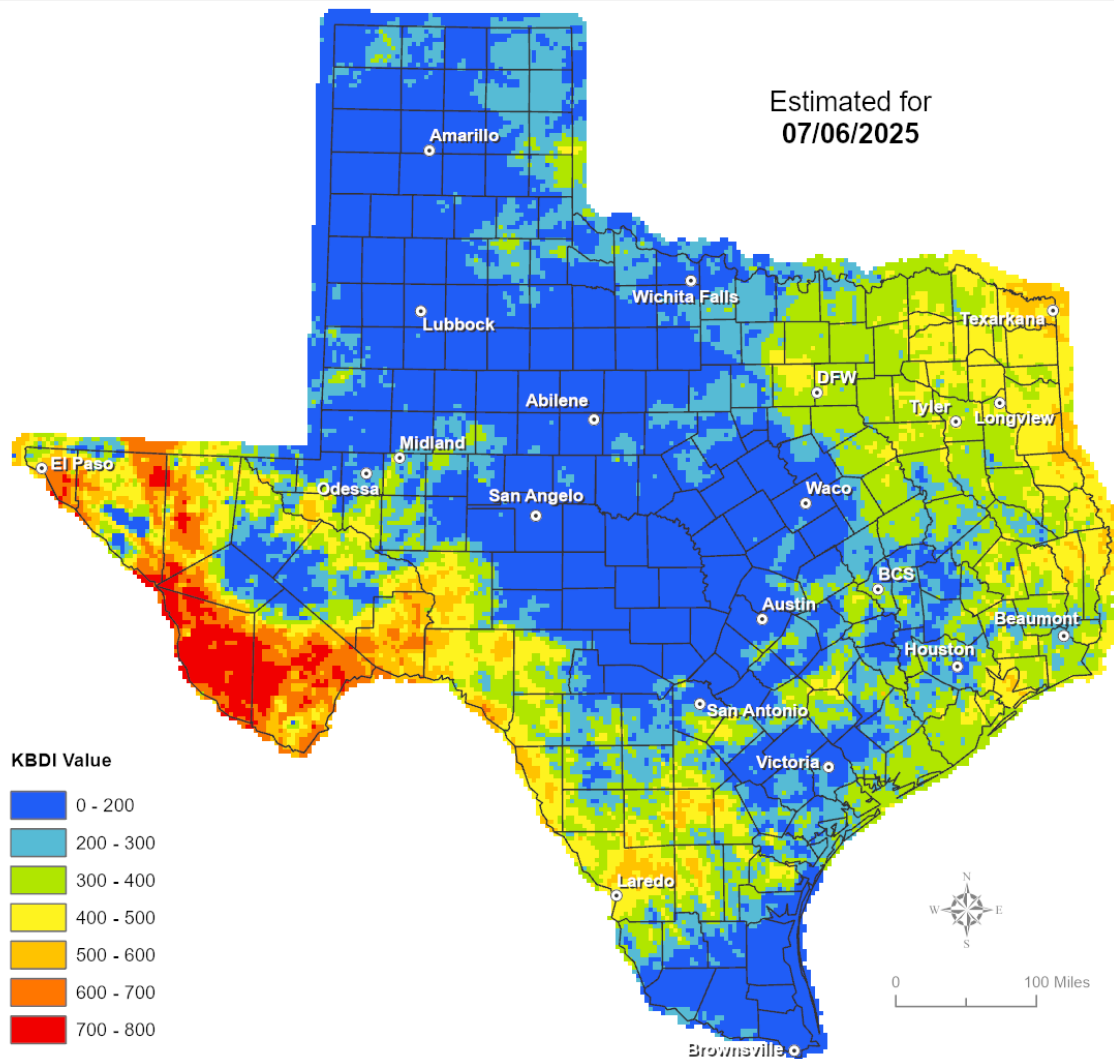


Keetch-Byram Drought Index

Keetch-Byram Drought Index

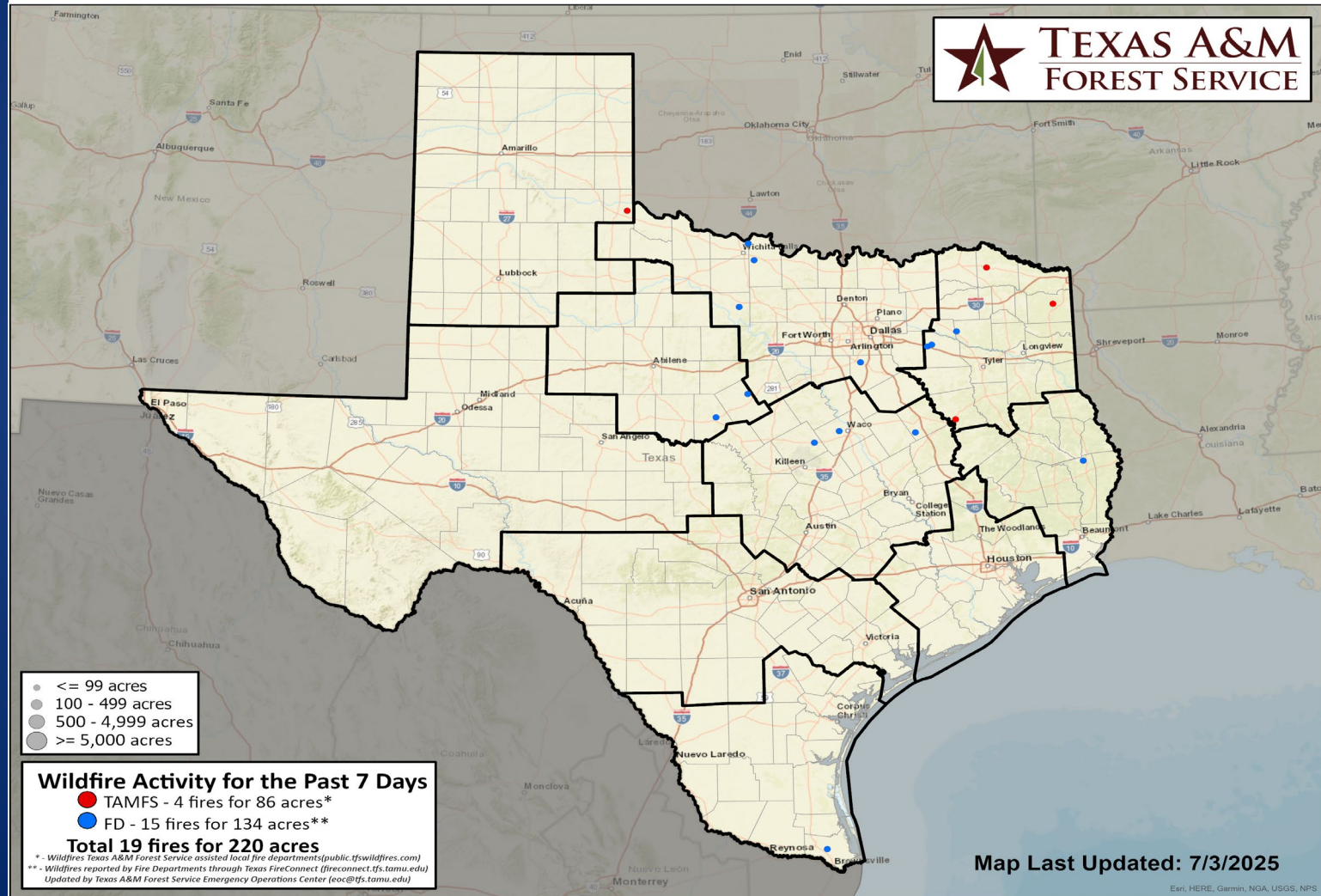
(4 km x 4 km resolution)

Estimated for
07/06/2025



Fire Activity (*Last 24 Hours)

Report of 350 (No Change) fires and 85,146 (No Change) acres have been burned this year. There are 69 (No Change) counties with burn bans. The Keetch–Byram Drought Index list contains 29 (+7) counties with an average over 400.



Statewide Significant Events

DATES		LOCATION	EVENT
07/07/25	07/07/25	Houston	2025 Houston Astros Game 47