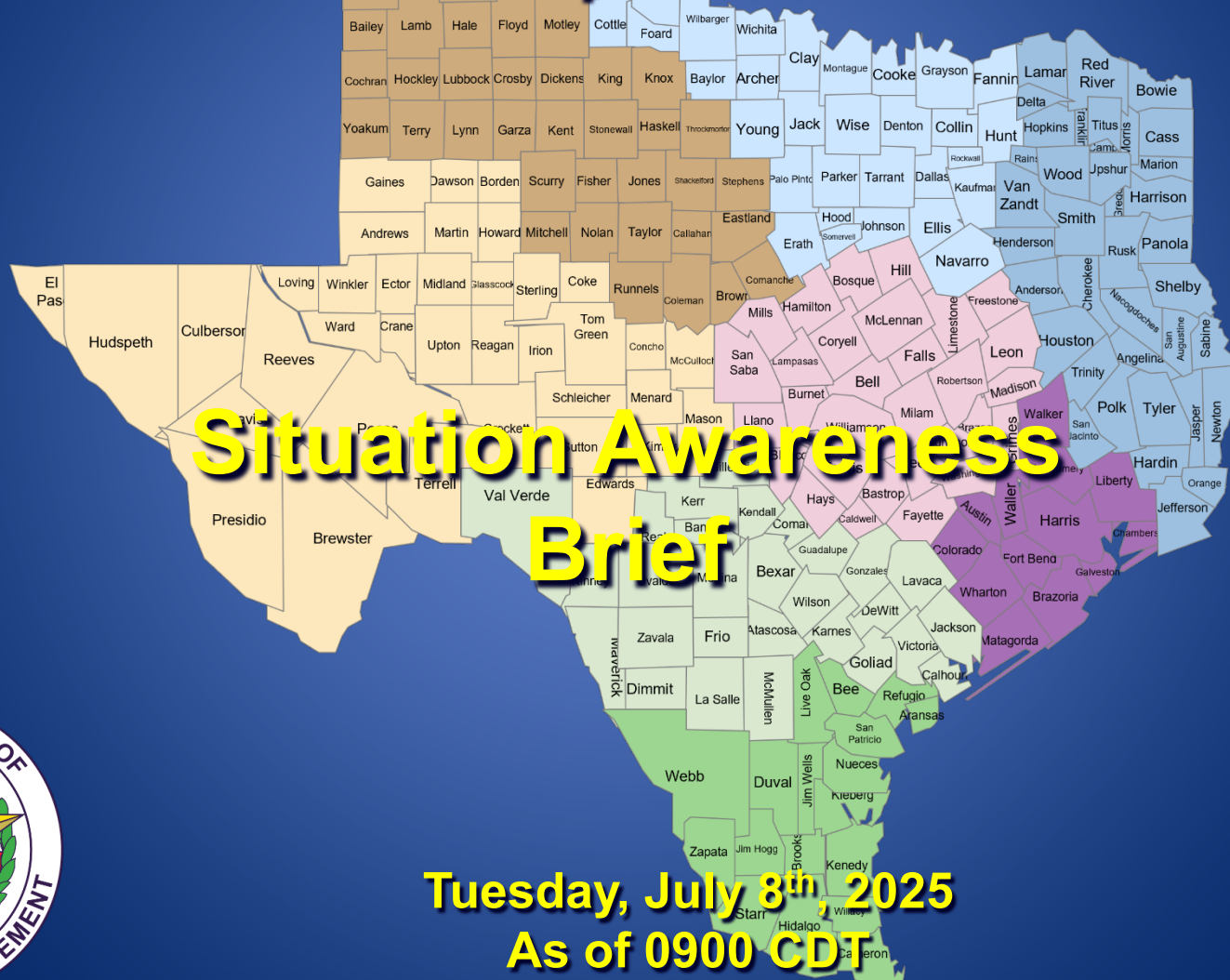


# Texas Division of Emergency Management Texas State Operations Center



**Tuesday, July 8<sup>th</sup>, 2025  
As of 0900 CDT**

# Tropical Weather Awareness



## Seven-Day Graphical Tropical Weather Outlook

National Hurricane Center Miami, Florida



[www.hurricanes.gov](http://www.hurricanes.gov)

No Disturbances

Tropical cyclone activity is not expected during the next 7 days.

07:19 AM EDT  
Tue Jul 08 2025

100W 90W 80W 70W 60W 50W 40W 30W 20W

Current Disturbances and Seven-Day Cyclone Formation Chance: ✖ < 40% ✖ 40-60% ✖ > 60%

Tropical or Sub-Tropical Cyclone: ○ Depression 🌀 Storm 🌀 Hurricane

⊗ Post-Tropical Cyclone or Remnants

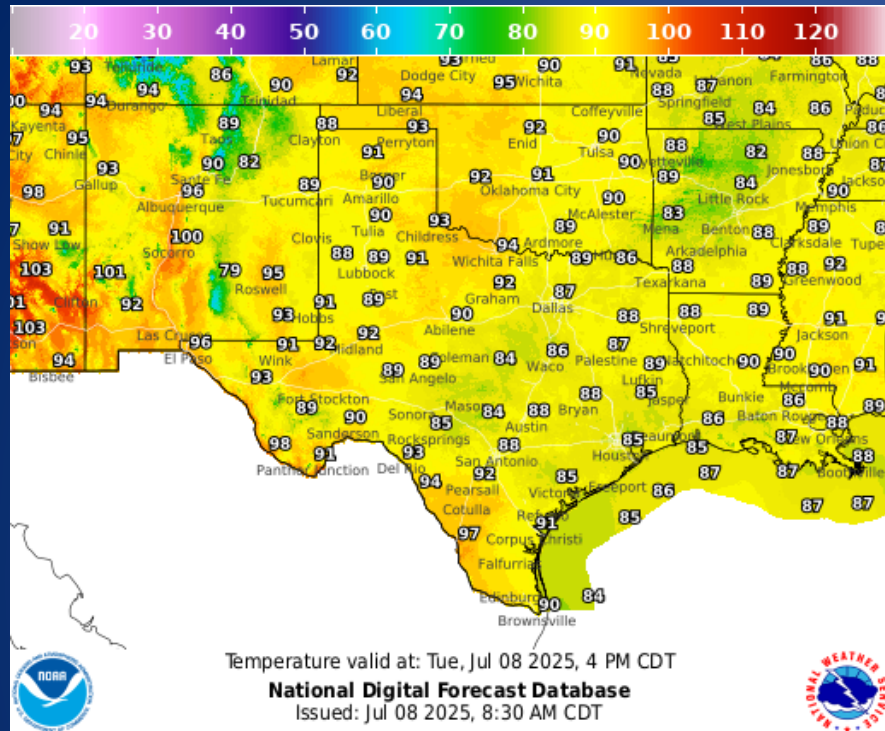
# Incidents Reported to the State Operations Center (last 24 hours)

DATE	SUBJECT	LOCATION
07/07/25	Final Report of the Boil Water Notice	Randall County
07/08/25	Initial Report of a Road Closure (SH-35)	Jackson County

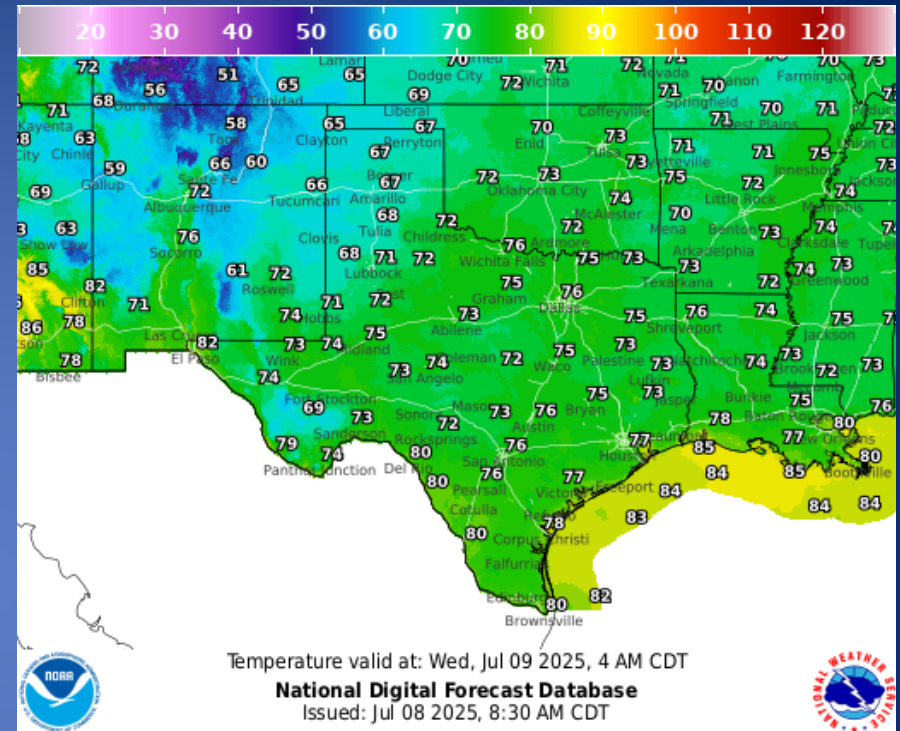
## Informational Products Distributed by the State Operations Center

DATE	SUBJECT
07/07/25	Texas A&M Forest Service: Texas Fire Potential Update
07/07/25	NWS Midland/Odessa: Weekly Weather Hazards Briefing July 7 – 13
07/08/25	NWS Lake Charles, LA: Flash Flood Risk Today
07/08/25	Daily NWS Threat Brief

# Weather Forecast



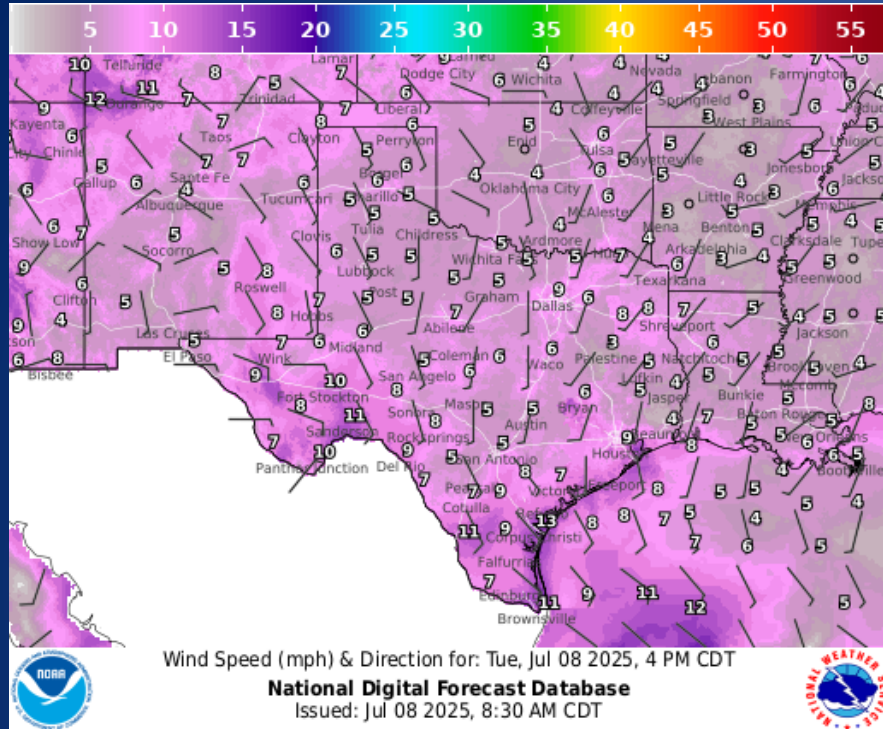
## Highs



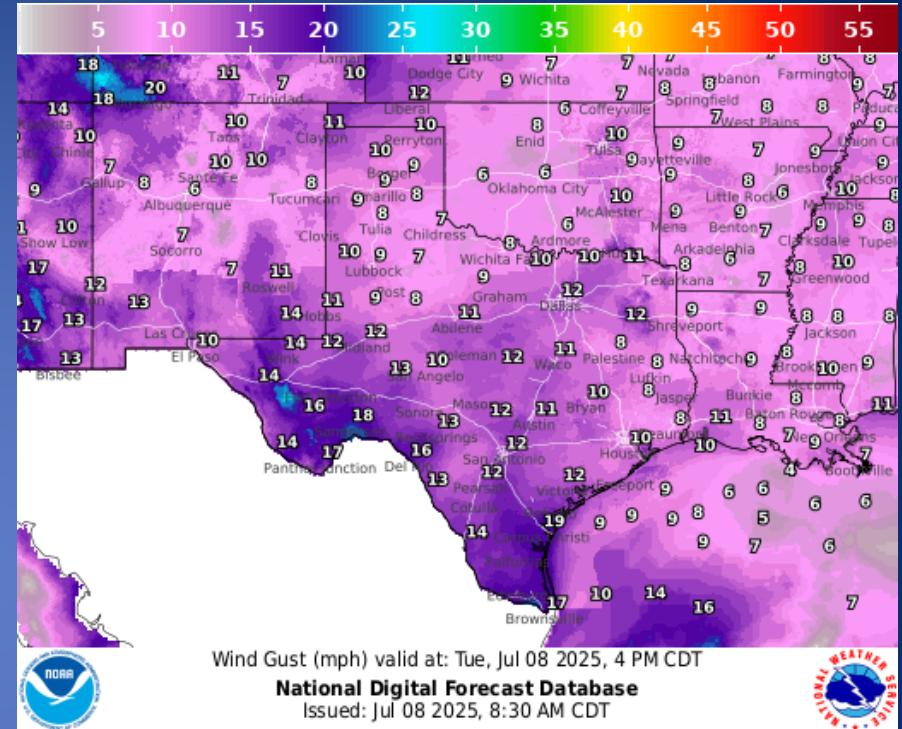
## Lows



# Weather Forecast

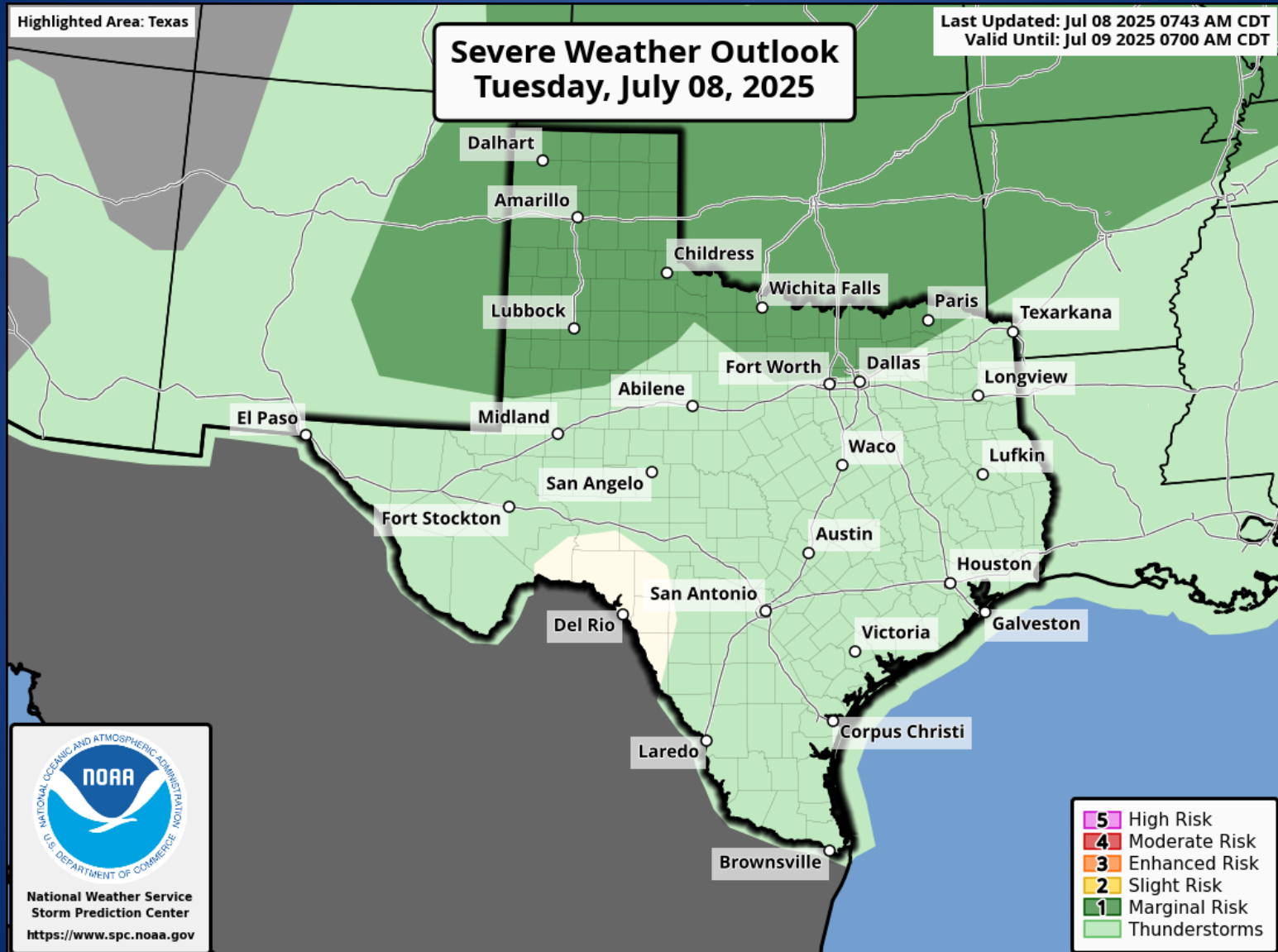


## Wind Speeds



## Gusts

# Hazardous Weather



# Hazardous Weather

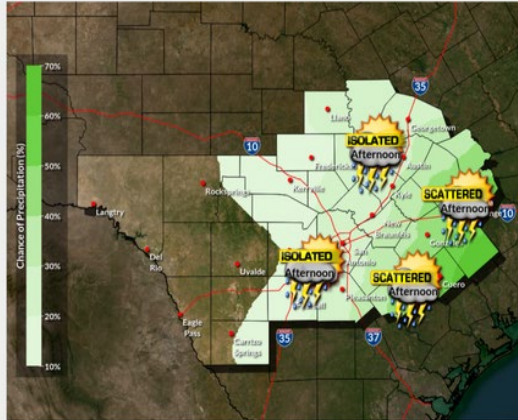
Today: Isolated to Scattered Afternoon Showers and Storms

weather.gov/ewx  
Updated: Tue Jul 08, 2025 2:08 AM

Isolated to Scattered Afternoon Showers and Storms Coastal Plains, I-35 corridor, eastern Hill Country

Isolated Pockets of Heavy Rain

Highs in the upper 80s to mid 90s



NATIONAL WEATHER SERVICE AUSTIN/SAN ANTONIO

Follow: X @NWSSanAntonio

Isolated to scattered afternoon and early evening showers and storms Coastal Plains, I-35 corridor, and eastern Hill Country. Isolated pockets of heavy rainfall are possible. Slightly warmer.

Tuesday's Storm Chances

weather.gov/FWD  
Issued Tue Jul 08, 2025 2:15 AM

Scattered storms will develop again today with the highest rain chances shifting to East Texas.

- The severe weather threat is low, but a strong storm or two with gusty winds may occur.

## Main Hazards:



LOCALIZED FLOODING



FREQUENT LIGHTNING

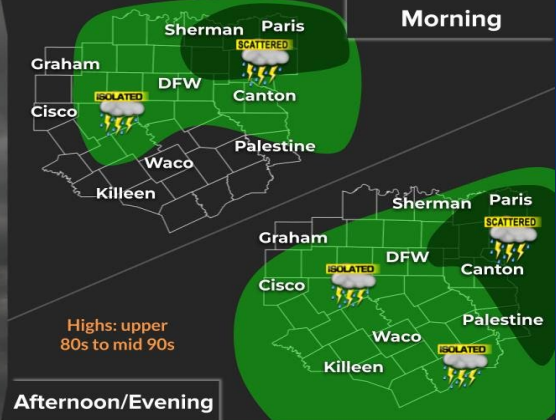


GUSTY WINDS

## What to Do



Plan for interruptions to outdoor activities.



NATIONAL WEATHER SERVICE FORT WORTH TX

Follow: X @NWSFortWorth

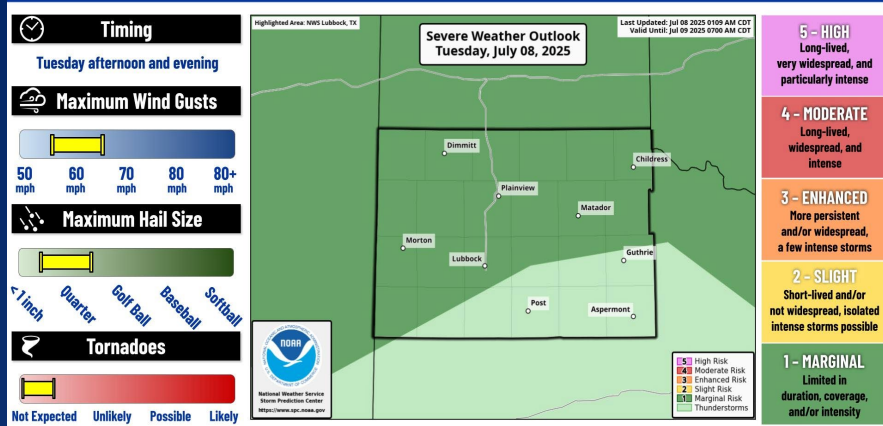
Scattered storms will develop again today with the highest rain chances shifting to East Texas. The severe weather threat is low, but a strong storm or two with gusty winds may occur as well as localized flooding. Highs will be in the upper 80s to mid 90s.



# Hazardous Weather

## Severe Weather Outlook: July 8, 2025

weather.gov/lubbock  
Updated: Tue Jul 08, 2025 1:37 AM



**NATIONAL WEATHER SERVICE LUBBOCK, TX**  
Follow: X @NWSLubbock

A marginal risk for severe storms will exist this afternoon through early Wednesday morning. Storms will be capable of producing wind gusts up to 65 mph and half dollar size hail.

## Localized Heavy Rainfall Possible Today/Tonight

weather.gov/shv  
Updated: Tue Jul 08, 2025 5:38 AM

### Key Messages

- Locally heavy rainfall in stronger, slow-moving storms may result in localized flooding today and tonight

### Amounts

- Up to an inch with isolated 2+ inch amounts, especially north of I-30

### What Should You Do

- Don't drive across flooded roads
- Ensure that you have multiple ways to receive weather warnings today



**NATIONAL WEATHER SERVICE - SHREVEPORT, LA**  
Follow: X @NWSShreveport

**Turn Around, Don't Drown.**  
Latest info at weather.gov/shv

Locally heavy rainfall in stronger, slow-moving storms may result in localized flooding today and tonight especially along and north of I-30.



# Hazardous Weather

## Today's Forecast



Take your usual summertime heat precautions especially in the afternoon, stay hydrated and take breaks. For the storms, if you hear thunder roar, then go indoors. Also, some of the storms will produce brief gusty winds and torrential downpours.

Heavy rain this afternoon along with a Marginal Risk for flash flooding.

High Temperatures in the lower to middle 90s.

Winds light and variable becoming from the south at 5 to 10 mph in the afternoon.



### Hourly Heat Index for select locations.

	6am	7am	8am	9am	10am	11am	12pm	1pm	2pm	3pm	4pm	5pm	6pm	7pm	8pm	9pm	10pm	11pm
Alexandria	75	75	79	91	98	99	99	100	99	100	100	97	94	93	90	85	79	78
Beaumont	76	76	79	90	94	96	96	95	95	95	96	95	94	90	89	86	78	78
Crowley	76	76	87	94	98	100	100	97	97	97	95	95	95	92	90	86	79	78
De Ridder	73	74	77	89	94	94	96	95	95	94	95	94	91	88	85	77	76	76
Jasper	73	73	77	88	95	98	99	98	99	96	98	94	91	79	77	76	76	76
Lafayette	75	76	87	92	96	97	99	99	97	97	97	94	93	93	91	87	79	79
Lake Charles	78	77	87	94	96	95	95	98	98	96	94	96	95	94	89	87	87	87
Leesville	72	73	78	92	94	96	97	97	97	97	95	94	93	90	85	77	76	75
Opelousas	74	75	79	93	97	98	100	99	97	99	96	96	93	91	86	78	77	76

### Hourly Rain Chances for select locations.

	6am	7am	8am	9am	10am	11am	12pm	1pm	2pm	3pm	4pm	5pm	6pm	7pm	8pm	9pm	10pm	11pm
Alexandria	0	0	5	5	5	10	15	45	50	40	60	55	50	25	15	15	10	10
Beaumont	15	30	40	40	50	65	65	80	70	60	65	50	50	20	15	10	5	5
Crowley	10	15	15	25	30	35	50	80	70	55	50	40	30	15	15	10	10	0
De Ridder	0	10	10	20	30	35	40	55	65	50	45	60	75	20	15	15	10	10
Jasper	0	5	5	15	20	30	35	60	55	50	55	70	55	20	20	10	10	5
Lafayette	10	15	20	15	20	35	40	75	75	55	50	35	25	10	15	10	5	5
Lake Charles	15	30	40	25	40	65	65	85	75	60	60	55	55	20	15	15	10	5
Leesville	0	10	5	10	15	20	25	55	65	65	50	50	60	20	20	15	10	10
Opelousas	5	15	15	20	20	30	30	65	75	50	50	40	35	15	15	15	5	5



NATIONAL WEATHER SERVICE LAKE CHARLES

Follow: @NWSLakeCharles

weather.gov/LakeCharles

Updated: Tue Jul 08, 2025 5:16 AM

**Heavy rain this afternoon along with hot weather. Make sure to keep a close eye on the forecast and stay weather aware!**

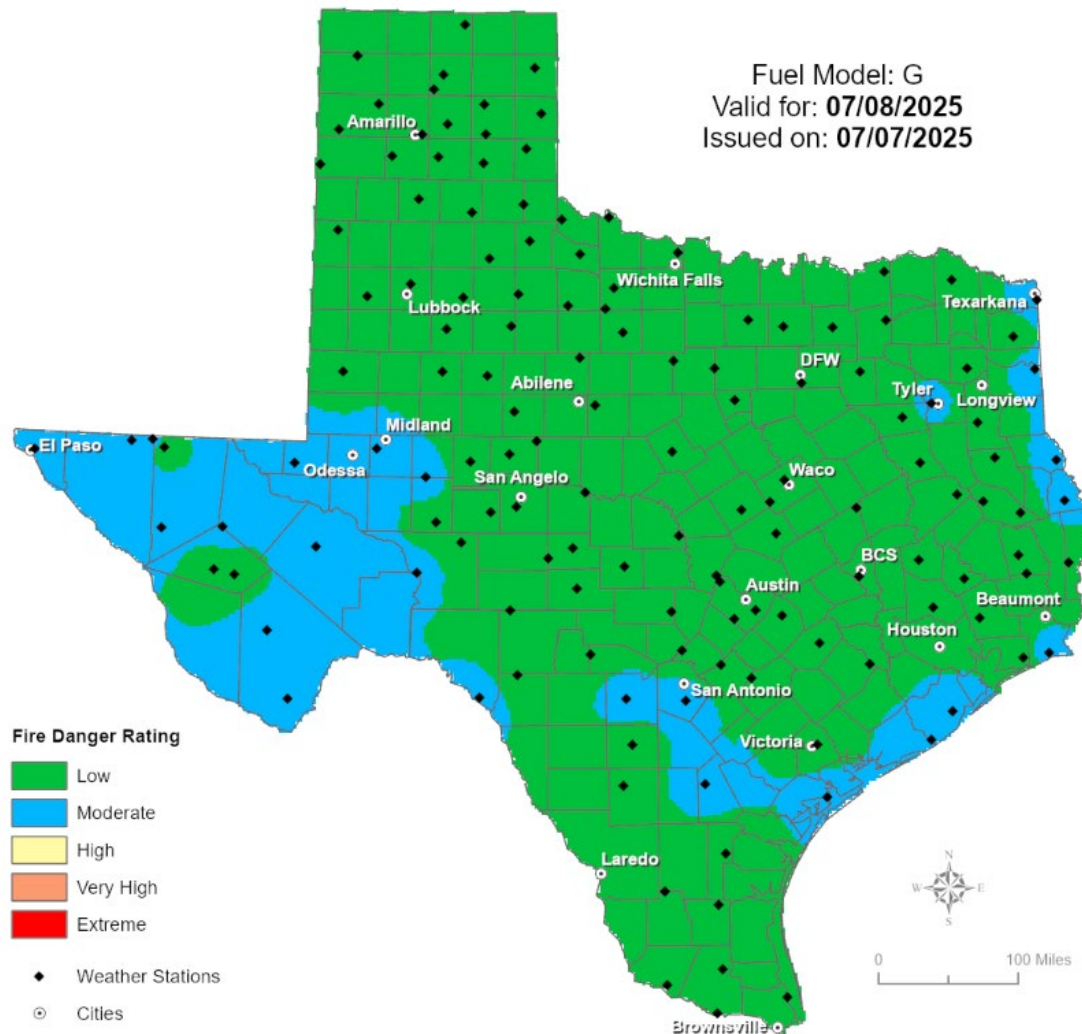
# Weather Advisory/Statement/Watch/Warning Issued

DATE	WARNING TYPE	LOCATION
07/07/25	Flood Advisory	Brazoria, Brown, Callahan, Cass, Coleman, Concho, Crockett, Dallas, El Paso, Falls, Hudspeth, Irion, Kimble, Mason, McCulloch, Menard, Runnels, San Saba, Schleicher, Sutton, and Tom Green Counties
07/07/25	Flash Flood Warning	Bell, Brown, Burnet, Coleman, Coryell, El Paso, Kimble, Lampasas, Llano, McCulloch, Menard, Milam, Mills, San Saba, Schleicher, and Sutton Counties
07/07/25	Flood Warning	Bell, Calhoun, Coryell, Lampasas, Llano, Refugio, San Saba, and Victoria Counties
07/07/25	Special Weather Statement	Andrews, Bowie, Cass, Crockett, Deaf Smith, Culberson, Gaines, Hale, Hardin, Hudspeth, Jasper, Jefferson, Orange, Sabine, and Schleicher Counties
07/07/25	Airport Weather Warning	Bexar County
07/07/25	Severe Thunderstorm Warning	Bailey, Deaf Smith, and Parmer Counties
07/08/25	Special Weather Statement	Hale and Lubbock Counties
07/08/25	Flood Advisory	Lubbock County
07/08/25	Flood Warning	Calhoun, Refugio, San Saba, and Victoria Counties

# Fire Danger Forecast

## Forecast Fire Danger

Fuel Model: G  
Valid for: **07/08/2025**  
Issued on: **07/07/2025**





# Burn Ban

## OUTDOOR BURN BANS

July 08, 2025



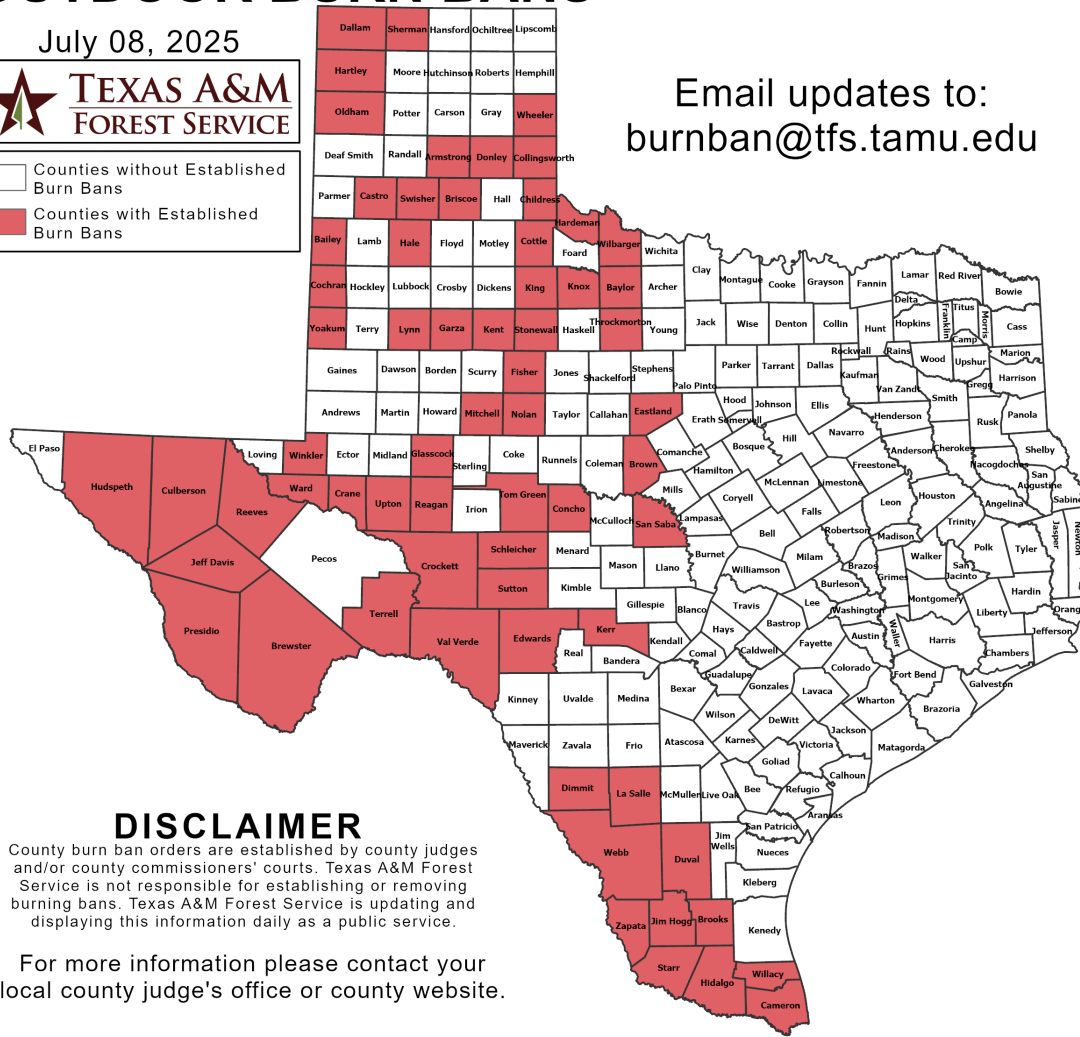
Counties without Established  
Burn Bans

Counties with Established  
Burn Bans

Email updates to:  
[burnban@tfs.tamu.edu](mailto:burnban@tfs.tamu.edu)

### Counties with Burn Bans: 65

Armstrong	Edwards	Reeves
Bailey	Fisher	San Saba
Baylor	Garza	Schleicher
Brewster	Glasscock	Sherman
Briscoe	Hale	Stonewall
Brooks	Hardeman	Sutton
Brown	Hartley	Swisher
Cameron	Hidalgo	Terrell
Castro	Hudspeth	Throckmorton
Childress	Jeff Davis	Tom Green
Cochran	Jim Hogg	Upton
Collingsworth	Kent	Val Verde
Concho	Kerr	Ward
Cottle	King	Webb
Crane	Knox	Wheeler
Crockett	La Salle	Wilbarger
Culberson	Lynn	Willacy
Dallam	Mitchell	Winkler
Dimmit	Nolan	Yoakum
Donley	Oldham	Zapata
Duval	Presidio	
Eastland	Reagan	



### DISCLAIMER

County burn ban orders are established by county judges and/or county commissioners' courts. Texas A&M Forest Service is not responsible for establishing or removing burning bans. Texas A&M Forest Service is updating and displaying this information daily as a public service.

For more information please contact your local county judge's office or county website.

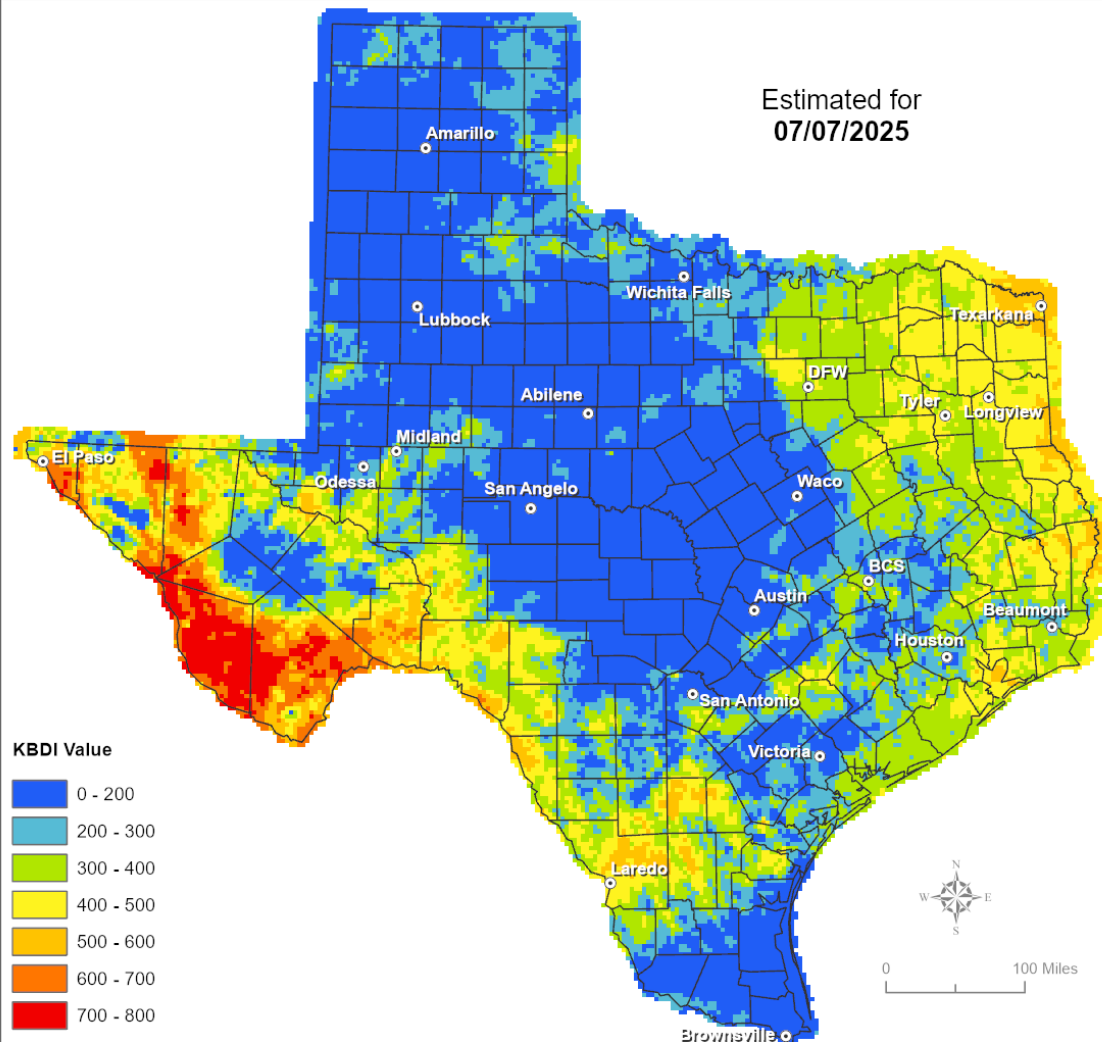
RED FLAG WARNINGS: [www.weather.gov](http://www.weather.gov)  
Additional map formats available at <https://tfsweb.tamu.edu/Burnbans/>

# Keetch-Byram Drought Index

## Keetch-Byram Drought Index

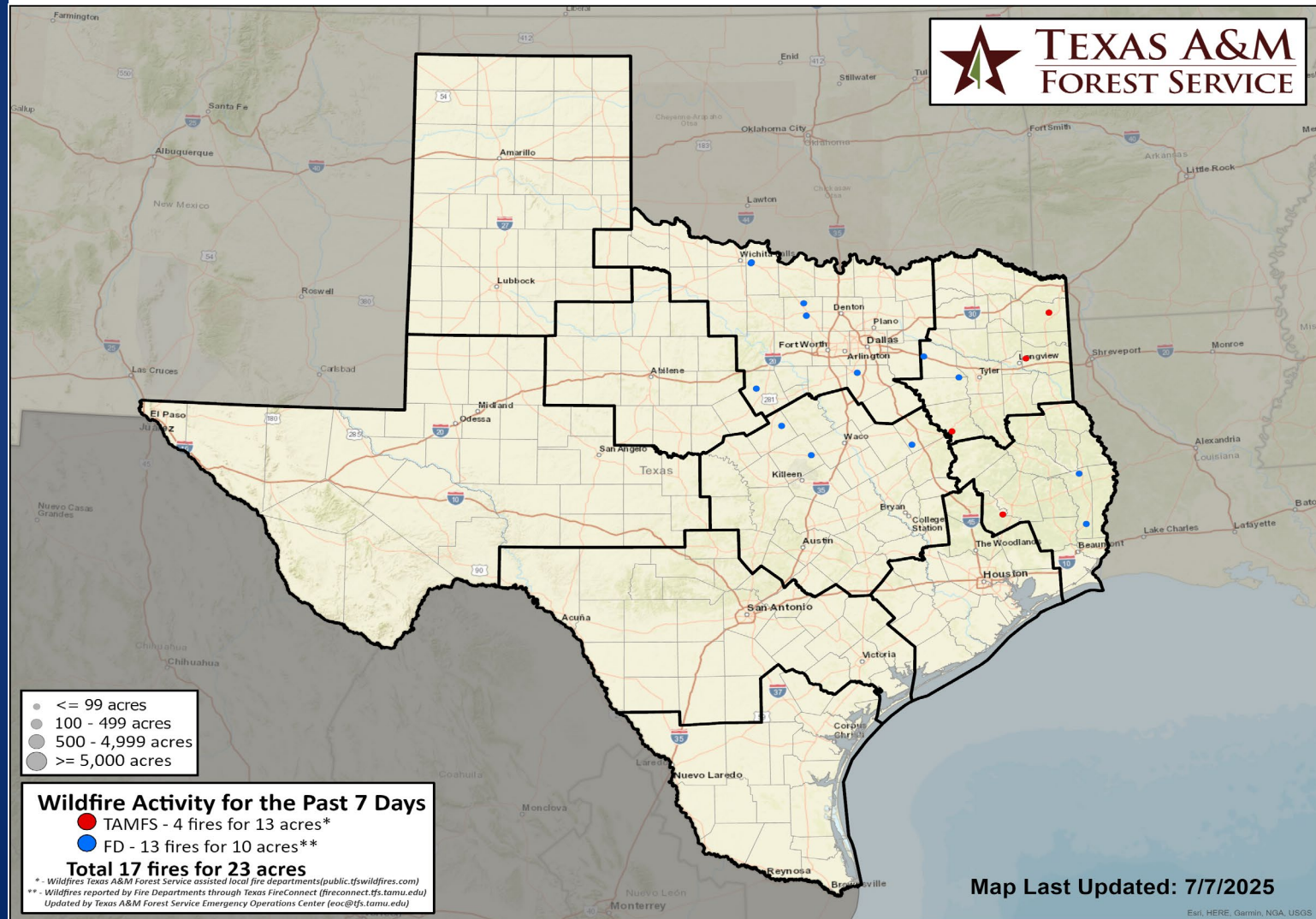
(4 km x 4 km resolution)

Estimated for  
07/07/2025



# Fire Activity (\*Last 24 Hours)

Report of 352 (+2) fires and 85,147 (+1) acres have been burned this year. There are 65 (-4) counties with burn bans. The Keetch–Byram Drought Index list contains 35 (+6) counties with an average over 400.





# Training

DATES		TITLE	COURSE	LOCATION
07/08/25	07/08/25	2025 Statewide Interoperable Communications Planning Workshop		Florence
07/08/25	07/22/25	Intermediate Incident Command System for Expanding Incidents (Multiple Sessions)	G-300	Austin
07/08/25	07/09/25	Sport and Special Event Public Information and Emergency Notification	MGT-467	New Braunfels

# Statewide Significant Events

DATES		LOCATION	EVENT
07/08/25	07/08/25	Houston	MLB: 2025 Houston Astros Game 48