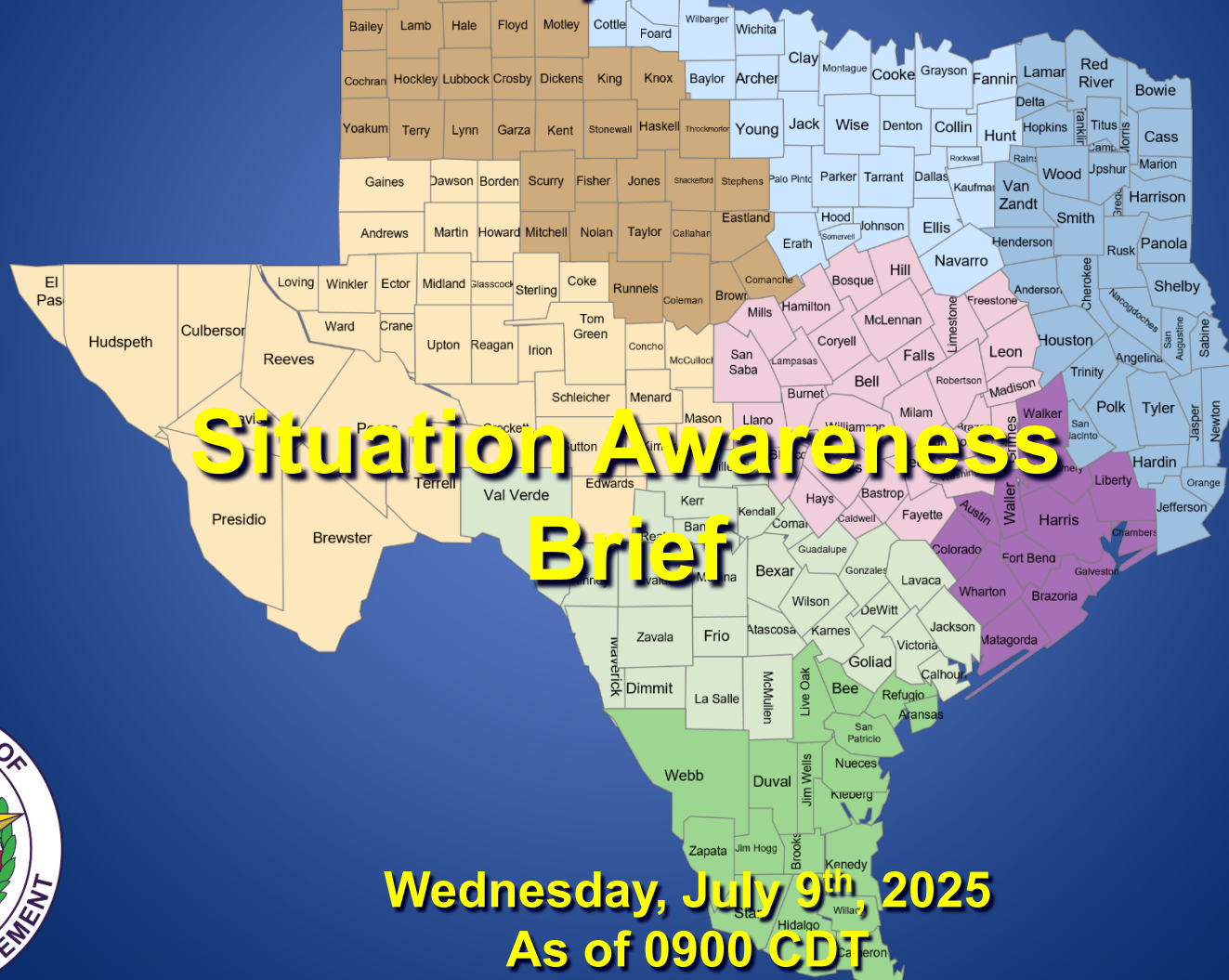


Texas Division of Emergency Management Texas State Operations Center



Wednesday, July 9th 2025
As of 0900 CDT

Tropical Weather Awareness



Seven-Day Graphical Tropical Weather Outlook

National Hurricane Center Miami, Florida



www.hurricanes.gov

No Disturbances

Tropical cyclone activity is not expected during the next 7 days.

07:26 AM EDT
Wed Jul 09 2025

100W 90W 80W 70W 60W 50W 40W 30W 20W

Current Disturbances and Seven-Day Cyclone Formation Chance: ✖ < 40% ✖ 40-60% ✖ > 60%

Tropical or Sub-Tropical Cyclone: ○ Depression ○ Storm ○ Hurricane

⊗ Post-Tropical Cyclone or Remnants

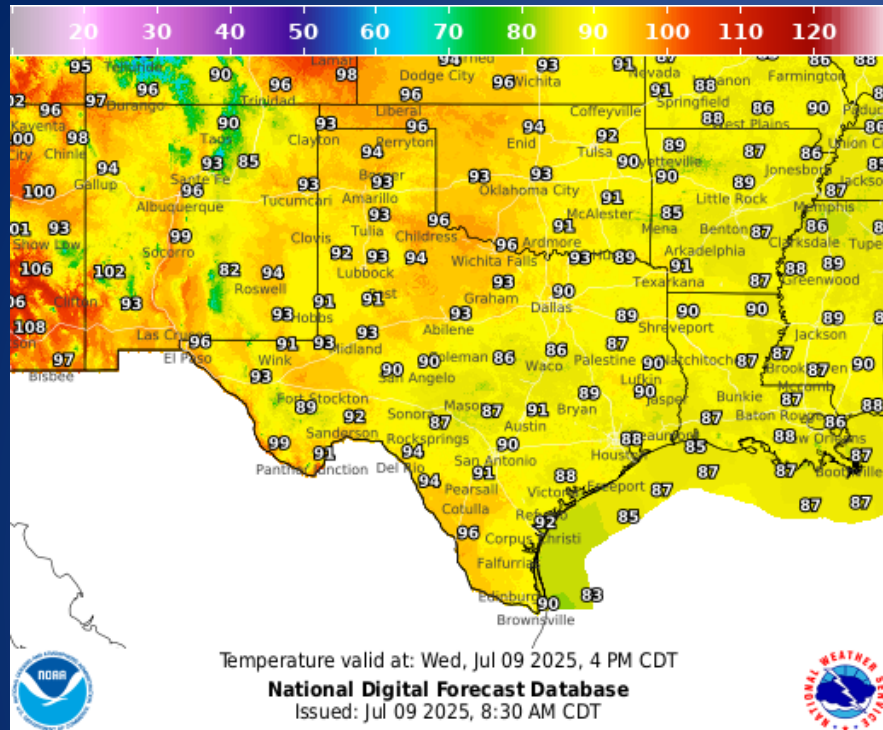
Incidents Reported to the State Operations Center (last 24 hours)

DATE	SUBJECT	LOCATION
07/08/25	Final Report of a Road Closure (SH-35)	Jackson County
07/08/25	Final Report of a Boil Water Notice	Waller County

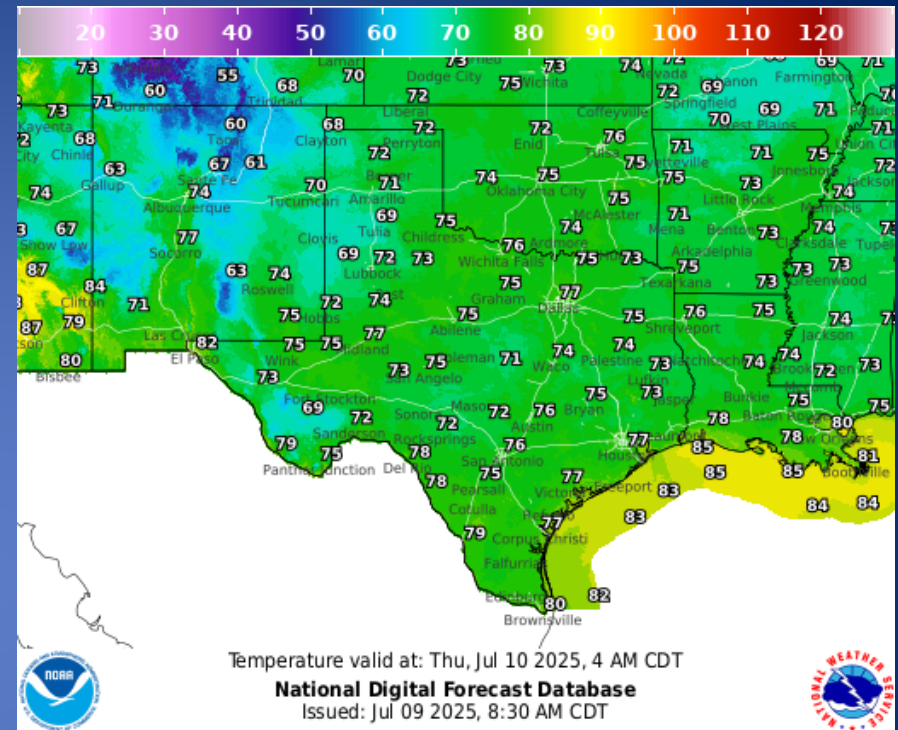
Informational Products Distributed by the State Operations Center

DATE	SUBJECT
07/08/25	NWS Amarillo: Weather Radar Outage Tomorrow and Miami NOAA Weather Radio Outage
07/09/25	Daily NWS Threat Brief

Weather Forecast

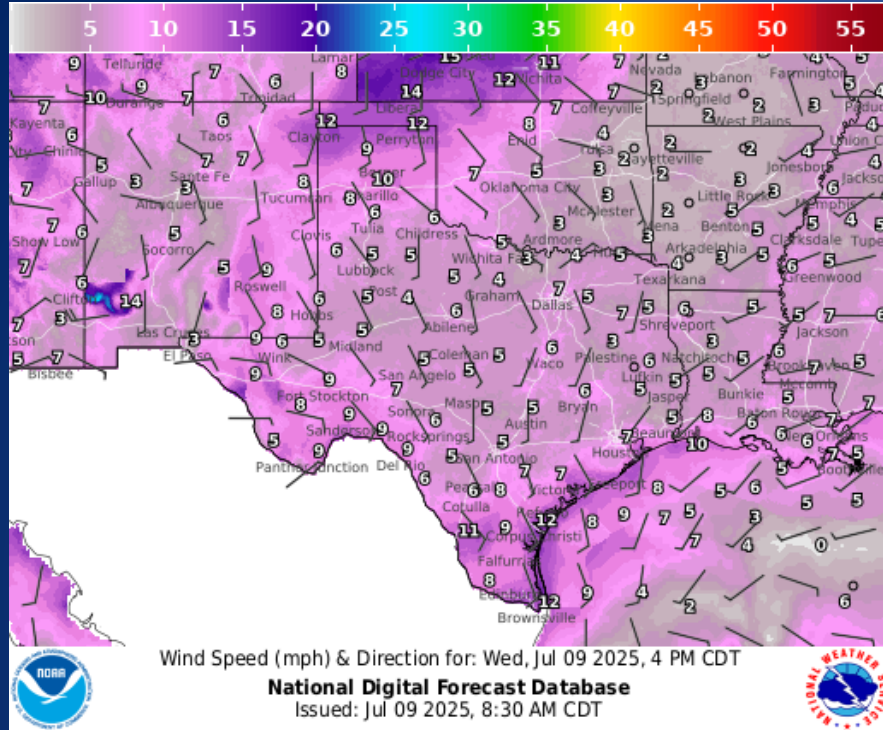


Highs

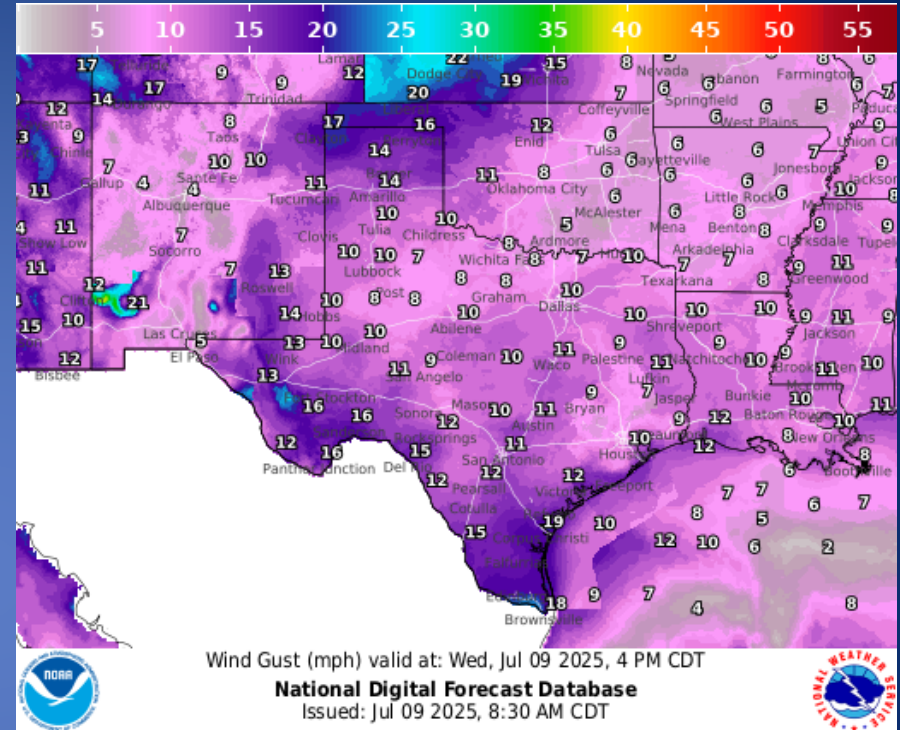


Lows

Weather Forecast

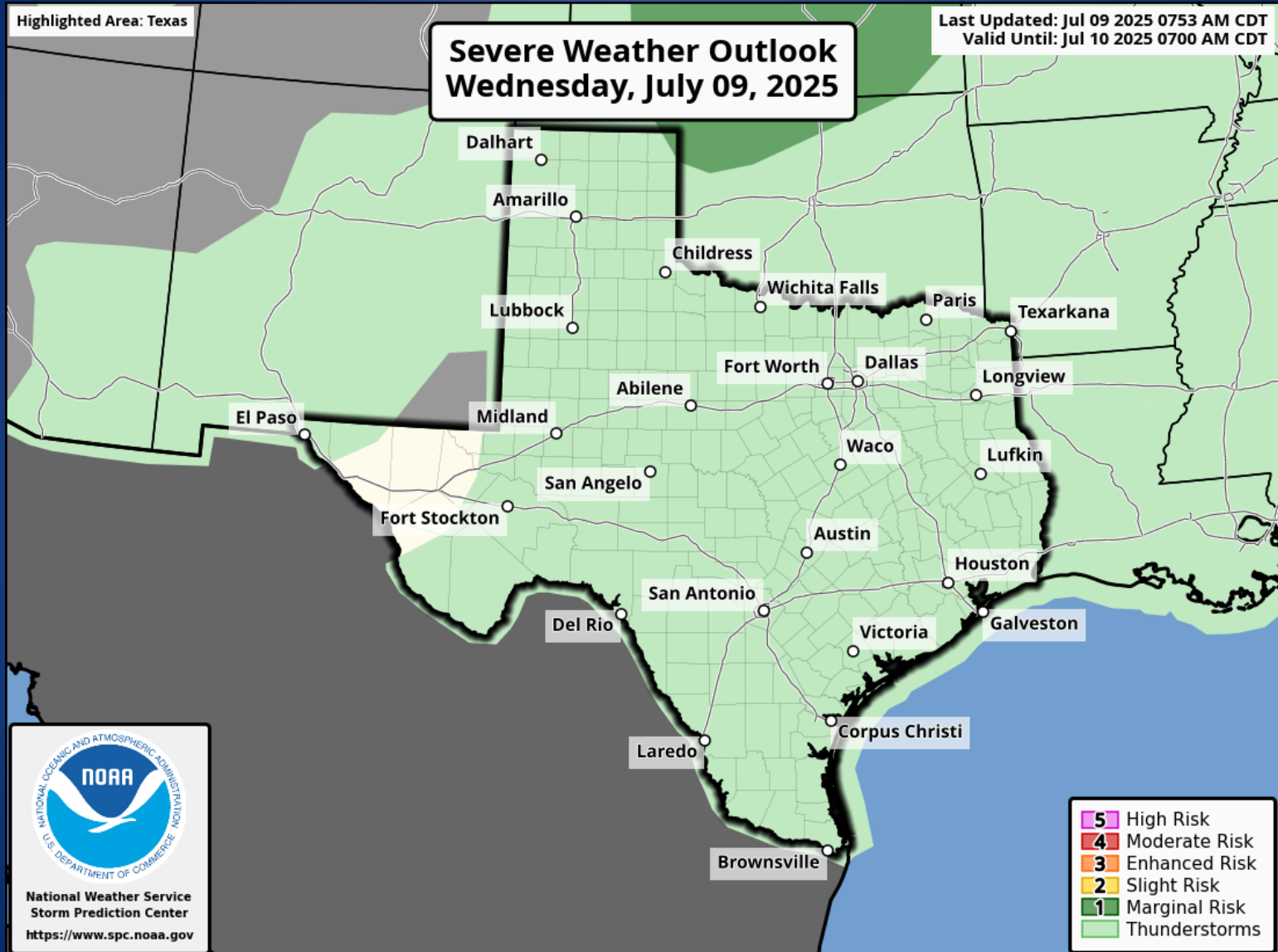


Wind Speeds



Gusts

Hazardous Weather



Hazardous Weather

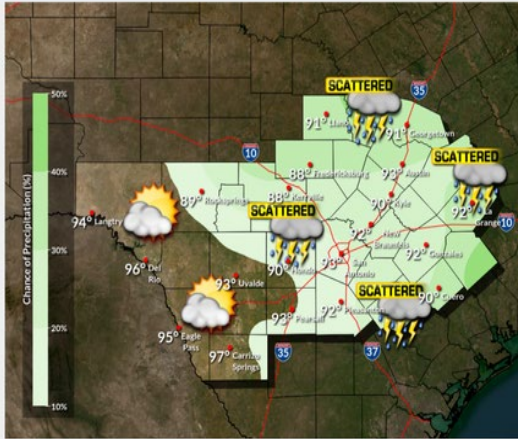
Today: Isolated to Scattered Showers and Storms

weather.gov/ewx
Updated: Wed Jul 09, 2025 4:50 AM

Isolated to Scattered
Afternoon showers
and storms across
the coastal plains,
I-35 corridor, and
Hill Country

Isolated Pockets of
Heavy Rain

Highs in the upper
80s to mid 90s



NATIONAL WEATHER SERVICE AUSTIN/SAN ANTONIO
Follow: X @NWSSanAntonio

A cluster of severe thunderstorms may move into portions of northern Oklahoma on Wednesday evening into overnight. Damaging wind gusts will be the main severe weather risk.

Scattered Storms Again Wednesday

weather.gov/FWD
Issued Wed Jul 09, 2025 2:39 AM

Additional storms will develop today with the highest chances across Central and East Texas.

- The severe weather threat is low, but a strong storm or two with gusty winds may occur.

Main Hazards:



MINOR
FLOODING



FREQUENT
LIGHTNING

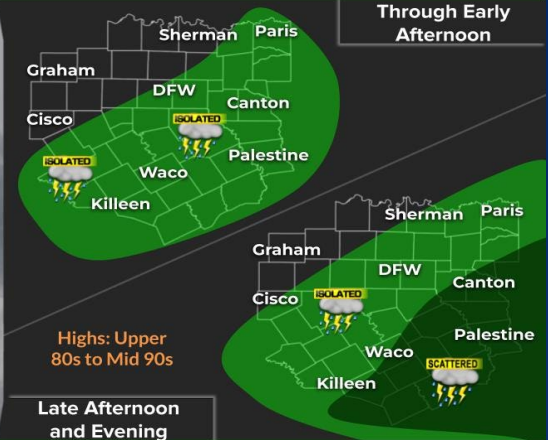


GUSTY
WINDS

What to Do



Plan for interruptions to
outdoor activities.



Through Early
Afternoon

Highs: Upper
80s to Mid 90s

Late Afternoon
and Evening

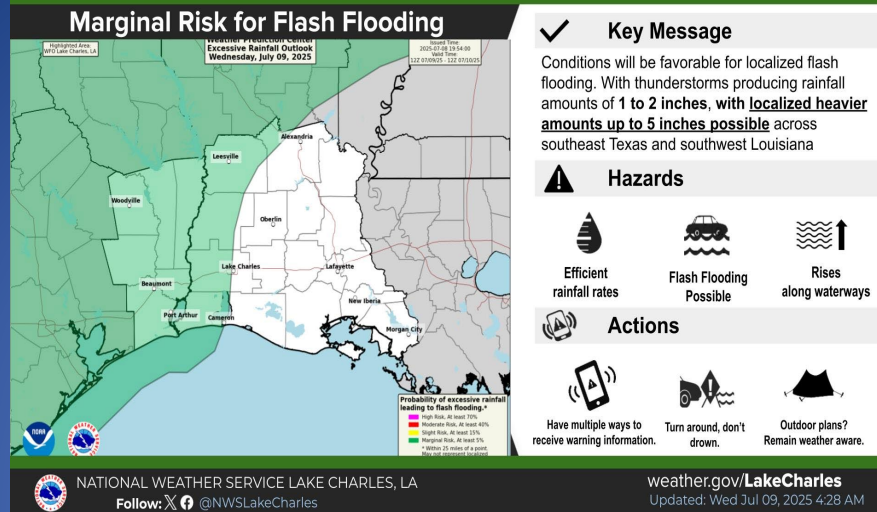


NATIONAL WEATHER SERVICE FORT WORTH TX
Follow: X @NWSFortWorth

Additional storms will develop today with the highest chances across Central and East Texas in the late afternoon and evening. The severe weather threat is low, but a strong storm or two with gusty winds may occur as well as locally heavy rain, similar to Tuesday. Highs will be in the upper 80s to mid 90s.

Hazardous Weather

Flash Flood Risk



There is a Marginal Risk (level 1 of 4) or between a 5 and 14 percent chance for excessive rainfall leading to flash flooding on Wednesday. Rainfall rates between 1 to 2 inches may fall in a short period of time. Stay weather aware!

Weather Advisory/Statement/Watch/Warning Issued

DATE	WARNING TYPE	LOCATION
07/08/25	Flood Warning	Calhoun, Coryell, Refugio, San Saba, and Victoria Counties
07/08/25	Airport Weather Warning	Dallas, Nueces, and Tarrant Counties
07/08/25	Special Weather Statement	Armstrong, Baylor, Borden, Bosque, Bowie, Brooks, Camp, Cass, Castro, Chambers, Cherokee, Collin, Collingsworth, Comanche, Cottle, Dallas, Dawson, Delta, Eastland, El Paso, Ellis, Erath, Fannin, Franklin, Garza, Gregg, Hale, Hansford, Harrison, Haskell, Hopkins, Hudspeth, Hunt, Jim Wells, Johnson, Kaufman, Kenedy, King, Kleberg, Lamar, La Salle, Liberty, Lipscomb, Live Oak, Lynn, Marion, McMullen, Montgomery, Morris, Nacogdoches, Nueces, Panola, Parker, Polk, Rains, Randall, Red River, Refugio, Rockwall, Rusk, Sabine, San Augustine, San Jacinto, San Patricio, Shelby, Smith, Somervell, Swisher, Tarrant, Terry, Throckmorton, Titus, Trinity, Upshur, Van Zandt, Walker, Wheeler, and Wood Counties
07/08/25	Flash Flood Warning	Bell, Dallas, Falls, and Tarrant Counties
07/08/25	Dust Storm Warning	El Paso County

Weather Advisory/Statement/Watch/Warning Issued

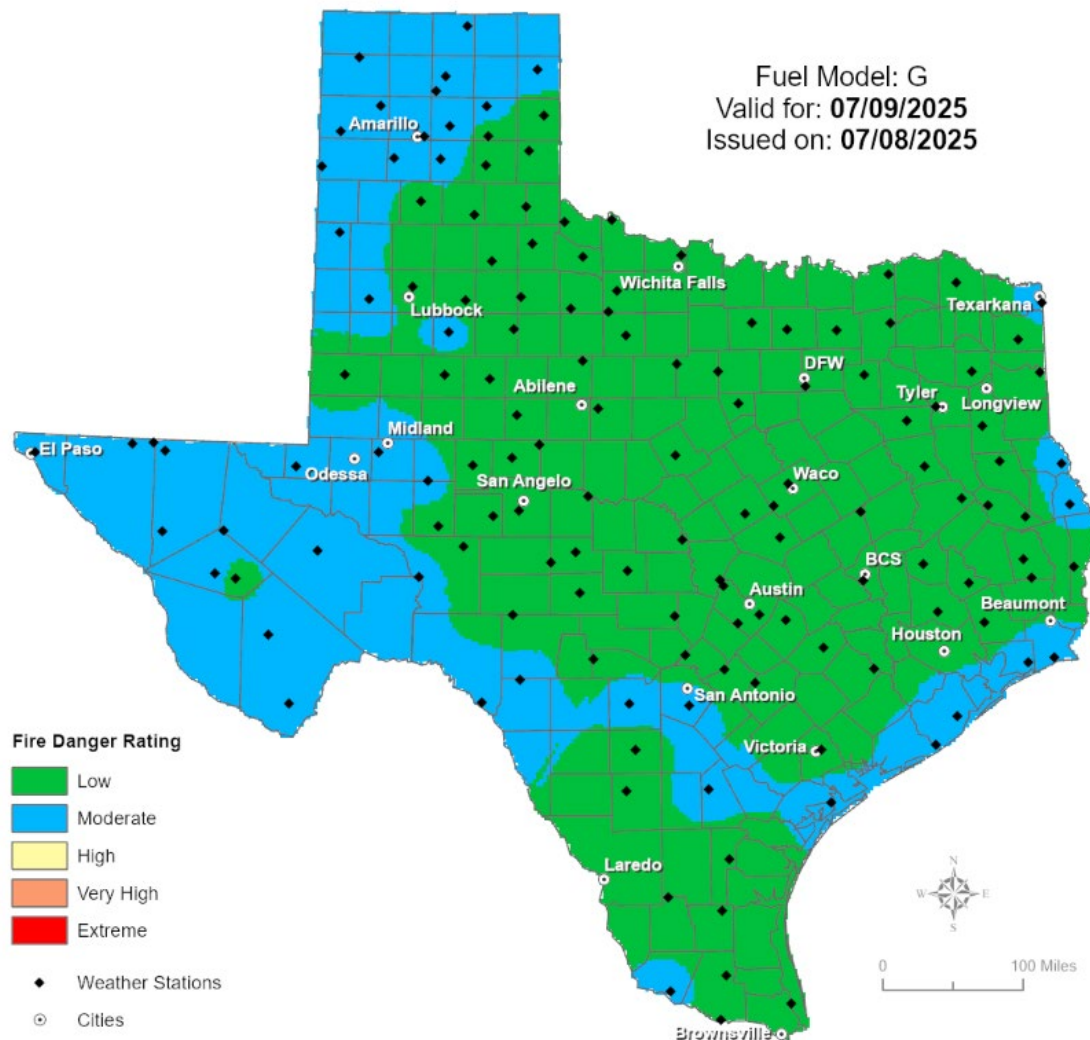
DATE	WARNING TYPE	LOCATION
07/08/25	Flood Advisory	Bell, Brazoria, Camp, Cass, Collin, Dallas, El Paso, Falls, Fayette, Fort Bend, Franklin, Galveston, Harris, Hockley, Lavaca, Matagorda, Milam, Morris, Red River, Rockwall, Tarrant, Titus, Travis, Upshur, Walker, Wharton, Williamson, Wilson, and Wood Counties
07/08/25	Severe Thunderstorm Warning	Archer, Baylor, Carson, Childress, Collingsworth, Dallas, Dickens, Ellis, El Paso, Foard, Hansford, Hardeman, Haskell, Hemphill, Hutchinson, Johnson, Jones, King, Knox, Lipscomb, Moore, Ochiltree, Shackelford, Sherman, Throckmorton, Tarrant, Wheeler, Wichita, and Wilbarger Counties
07/08/25	Dust Advisory	El Paso County
07/09/25	Special Weather Statement	Armstrong, Baylor, Briscoe, Callahan, Carson, Coke, Donley, Ector, Floyd, Fisher, Glasscock, Gray, Grayson, Hale, Hansford, Hutchinson, Haskell, Jones, Lipscomb, Lubbock, Martin, Midland, Motley, Nolan, Ochiltree, Potter, Randall, Reagan, Roberts, Runnels, Shackelford, Sherman, Sterling, Stephens, Taylor, Throckmorton, Upton, Wichita, Wilbarger, and Young Counties

Weather Advisory/Statement/Watch/Warning Issued

DATE	WARNING TYPE	LOCATION
07/09/25	Severe Thunderstorm Warning	Armstrong, Borden, Carson, Callahan, Collinsworth, Fisher, Howard, Jones, Michell, Nolan, Randall, Scurry, Shackelford, Taylor, and Wheeler Counties
07/09/25	Airport Weather Warning	Midland, Potter, and Randall Counties
07/09/25	Flood Advisory	Armstrong, Callahan, Carson, Fisher, Haskell, Jones, Shackelford, Taylor, and Throckmorton Counties
07/09/25	Flash Flood Warning	Ector County
07/09/25	Flood Warning	Calhoun, Victoria, and Refugio Counties

Fire Danger Forecast

Forecast Fire Danger



Burn Ban

OUTDOOR BURN BANS

July 09, 2025

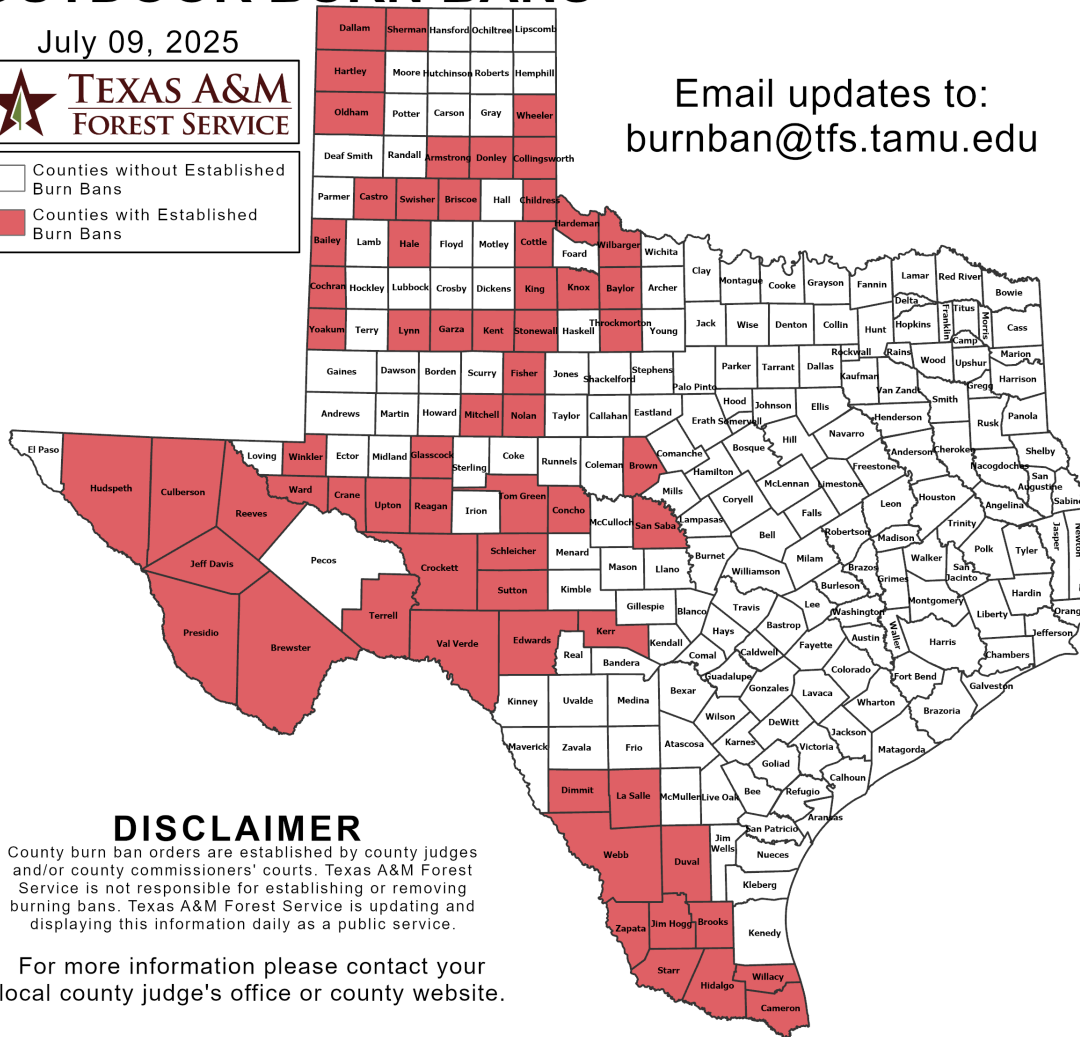


Counties without Established Burn Bans
 Counties with Established Burn Bans

Email updates to:
burnban@tfs.tamu.edu

Counties with Burn Bans: 64

Armstrong	Fisher	San Saba
Bailey	Garza	Schleicher
Baylor	Glasscock	Sherman
Brewster	Hale	Starr
Briscoe	Hardeman	Stonewall
Brooks	Hartley	Sutton
Brown	Hidalgo	Swisher
Cameron	Hudspeth	Terrell
Castro	Jeff Davis	Throckmorton
Childress	Jim Hogg	Tom Green
Cochran	Kerr	Upton
Collingsworth	King	Val Verde
Concho	Knox	Ward
Cottle	La Salle	Webb
Crane	Lynn	Wheeler
Crockett	Mitchell	Wilbarger
Culberson	Nolan	Willacy
Dallam	Oldham	Winkler
Dimmit	Presidio	Yoakum
Donley	Reagan	Zapata
Duval	Reeves	
Edwards		



DISCLAIMER

County burn ban orders are established by county judges and/or county commissioners' courts. Texas A&M Forest Service is not responsible for establishing or removing burning bans. Texas A&M Forest Service is updating and displaying this information daily as a public service.

For more information please contact your local county judge's office or county website.

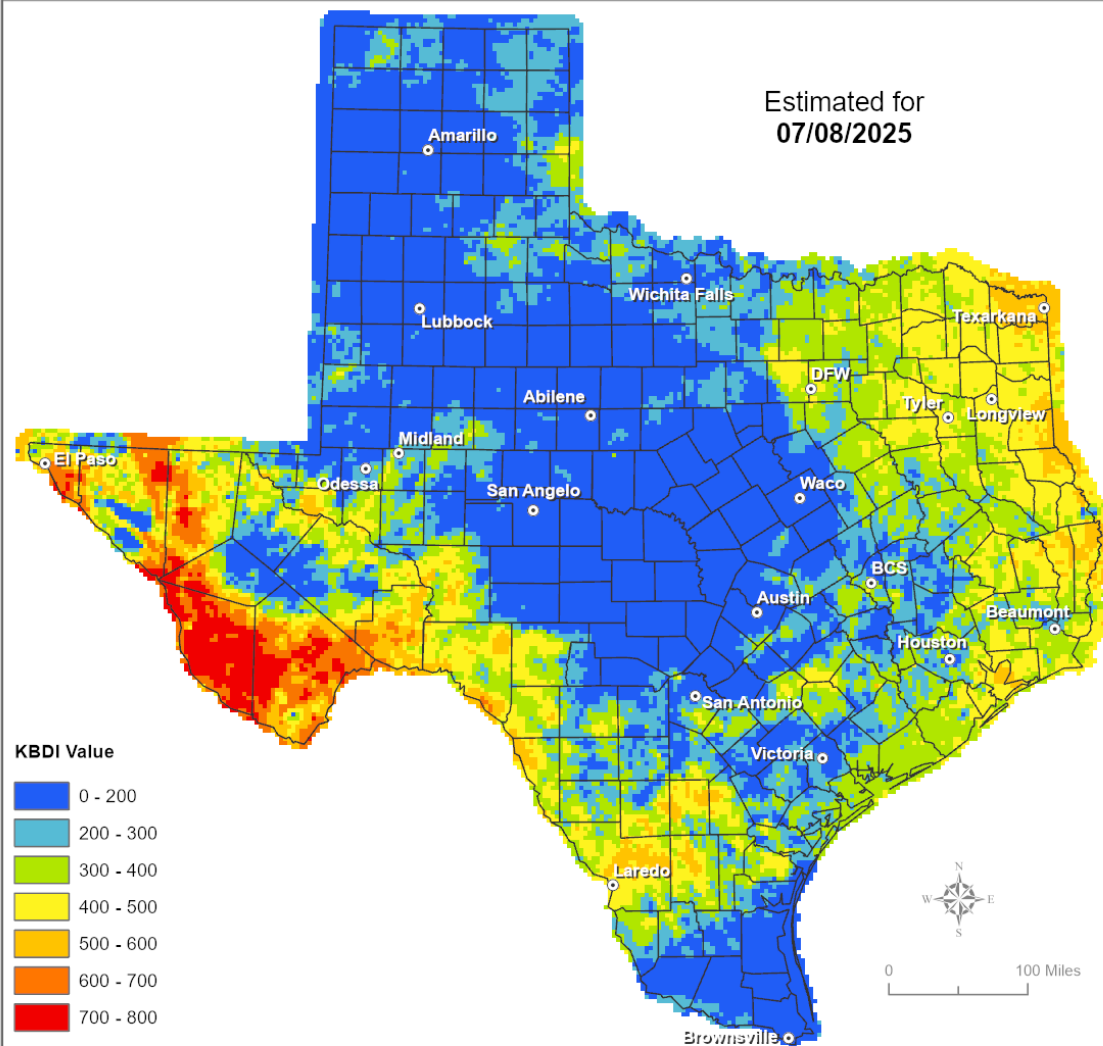
RED FLAG WARNINGS: www.weather.gov
Additional map formats available at <https://tfsweb.tamu.edu/Burnbans/>

Keetch-Byram Drought Index

Keetch-Byram Drought Index

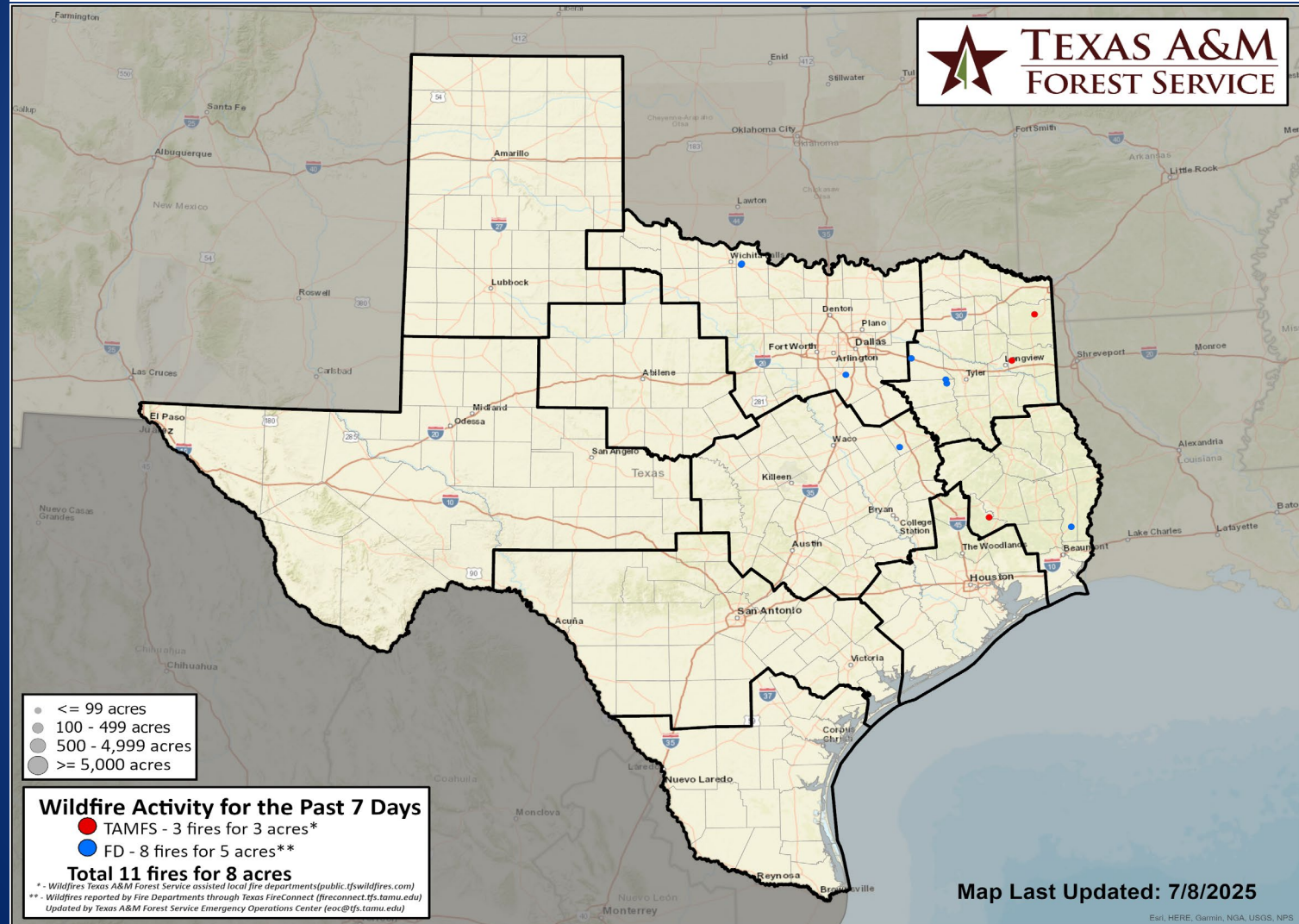
(4 km x 4 km resolution)

Estimated for
07/08/2025



Fire Activity (*Last 24 Hours)

Report of 352 (N0 Change) fires and 85,147 (No Change) acres have been burned this year. There are 64 (-1) counties with burn bans. The Keetch-Byram Drought Index list contains 38 (+3) counties with an average over 400.



Training

DATES		TITLE	COURSE	LOCATION
07/08/25	07/22/25	Intermediate Incident Command System for Expanding Incidents (Multiple Sessions)	G-300	Austin
07/08/25	07/09/25	Sport and Special Event Public Information and Emergency Notification	MGT-467	New Braunfels