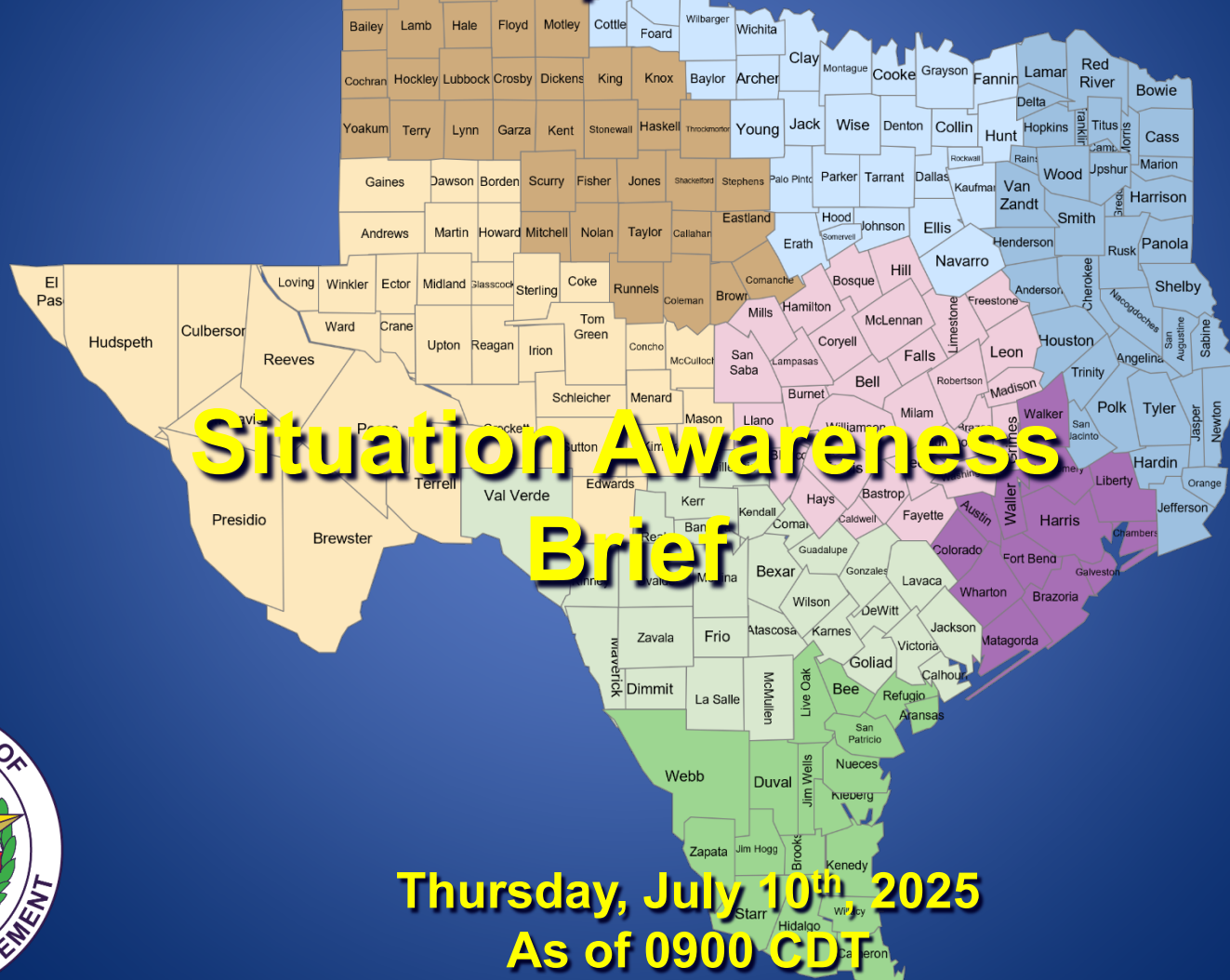


# Texas Division of Emergency Management Texas State Operations Center



Thursday, July 10<sup>th</sup>, 2025  
As of 0900 CDT

# Tropical Weather Awareness

Central Pacific

Eastern Pacific

Atlantic

Disturbances: None



## Seven-Day Graphical Tropical Weather Outlook

National Hurricane Center Miami, Florida



No Disturbances

[www.hurricanes.gov](http://www.hurricanes.gov)

Tropical cyclone activity is not expected during the next 7 days.

01:02 AM EDT  
Thu Jul 10 2025

100W 90W 80W 70W 60W 50W 40W 30W 20W

Current Disturbances and Seven-Day Cyclone Formation Chance:  < 40%  40-60%  > 60%

Tropical or Sub-Tropical Cyclone:  Depression  Storm  Hurricane

 Post-Tropical Cyclone or Remnants

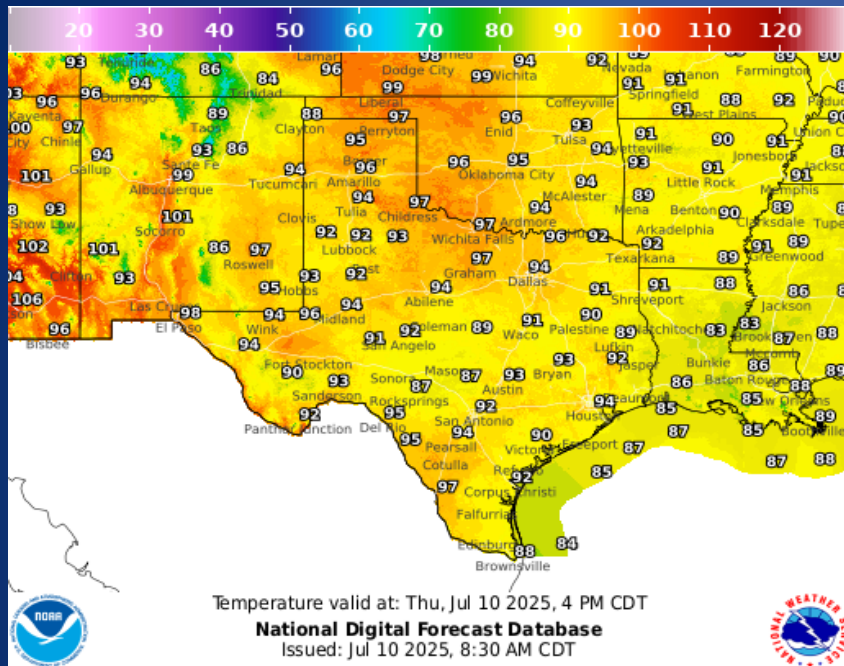
# Incidents Reported to the State Operations Center (last 24 hours)

DATE	SUBJECT	LOCATION
07/09/25	Update Report #3 of the Water Main Break	Mitchell County

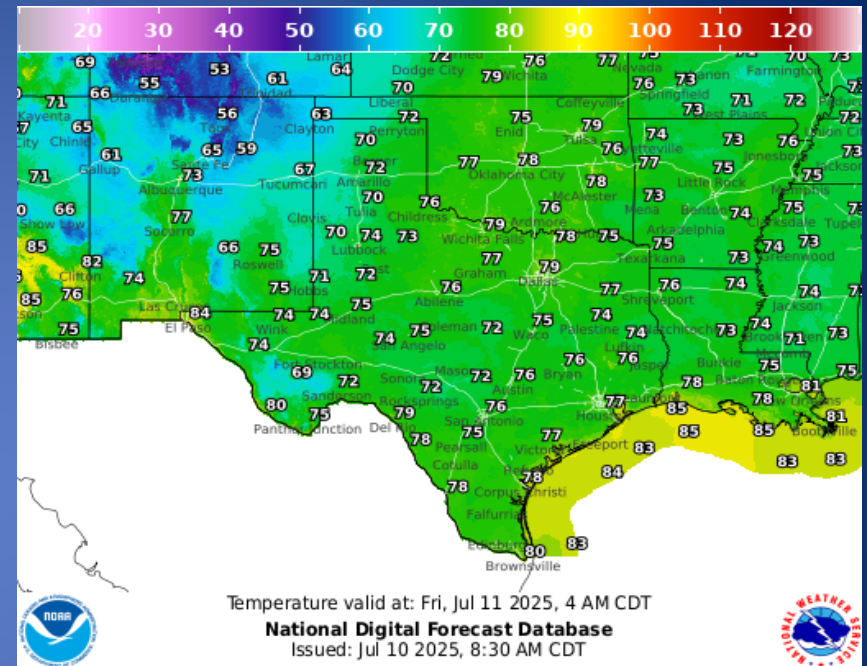
## Informational Products Distributed by the State Operations Center

DATE	SUBJECT
07/09/25	NWS El Paso, TX/Santa Teresa, NM: Weather Hazards Outlook

# Weather Forecast



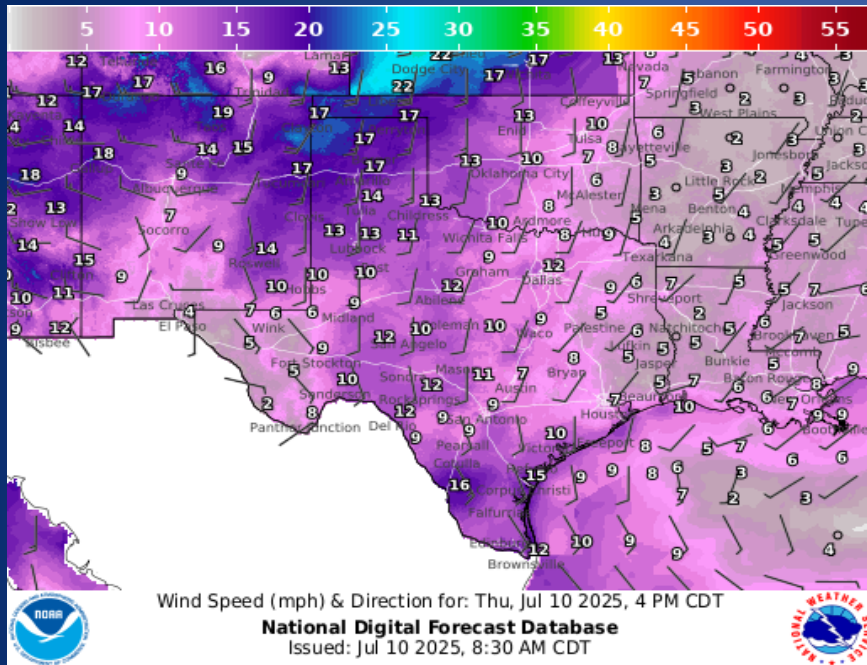
Highs



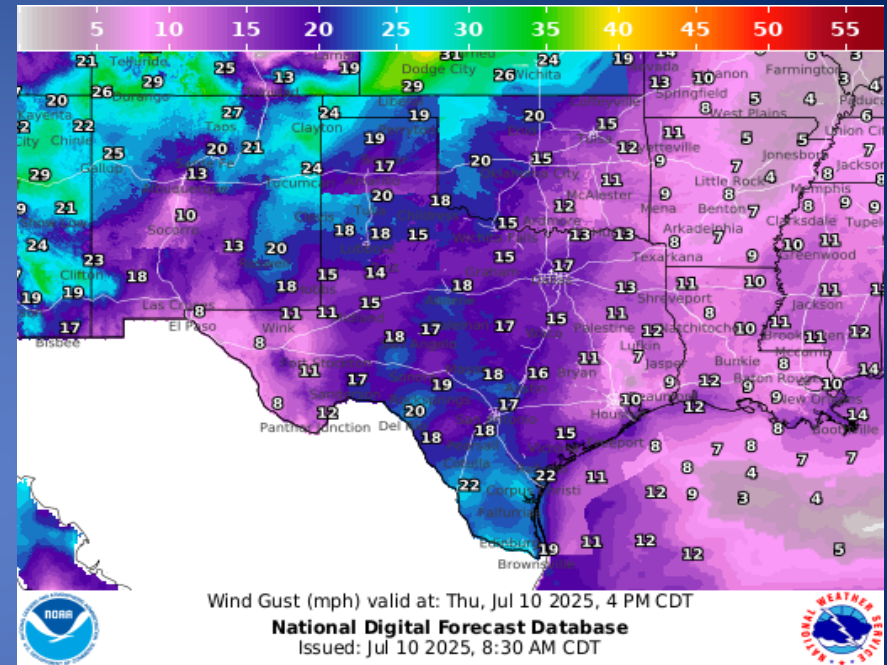
Lows



# Weather Forecast

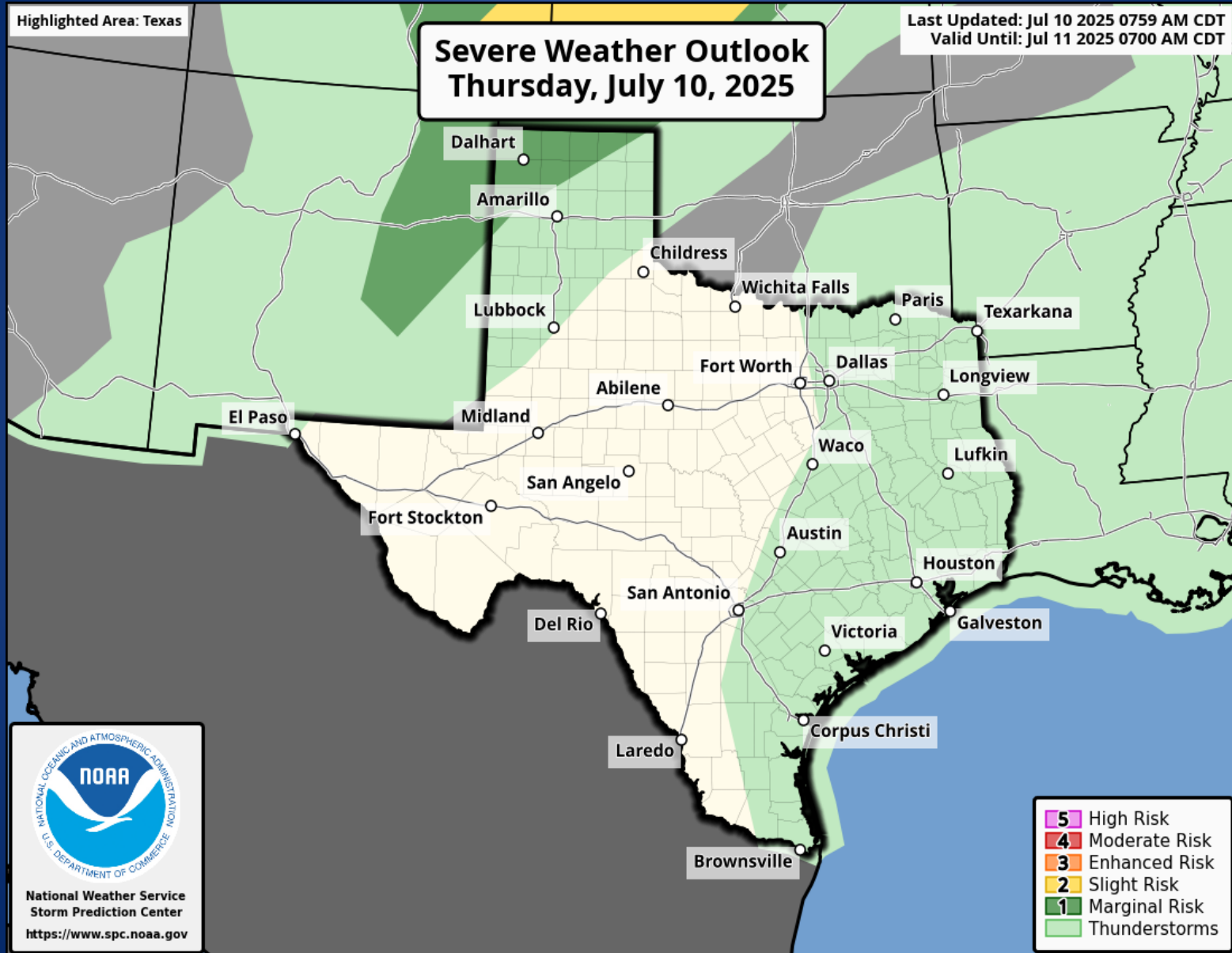


## Wind Speeds



## Gusts

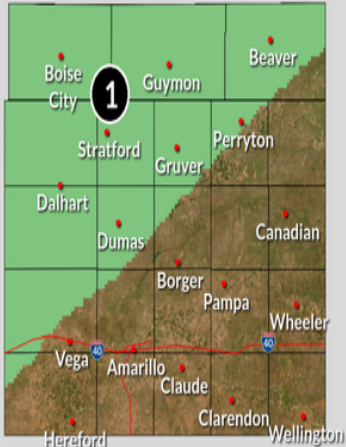
# Hazardous Weather



# Hazardous Weather

## Severe Storm Potential Returns Today

Updated:  
Thu Jul 10, 2025 1:24 AM



### Potential Hazards



Penny  
(0.75")



70 mph



Very Low

### Timing




Late Afternoon - Overnight

### What You Should Do



Keep up to date with changes  
to the forecast



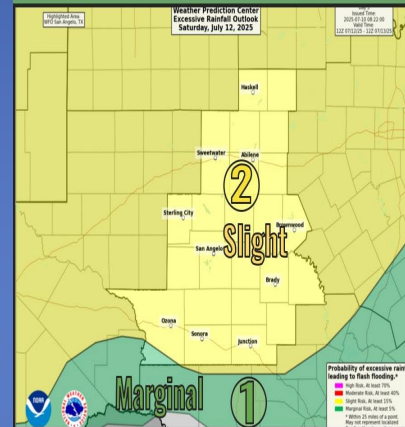
National Weather Service | Amarillo

Follow Us: @NWSAmarillo

Chances for severe storms will return today across the northwestern Panhandles. The main hazard will be wind gusts up to 70 mph followed by heavy rainfall which could lead to isolated areas of flash flooding. Storms could start by the afternoon and could last into the overnight hours. The window for severe storms should be limited to the evening hours.

## Excessive Rainfall Outlook for Saturday

Flash Flooding could cause hazardous driving conditions



There is a Slight risk of excessive rainfall across much of West Central Texas mainly Saturday night.

A complex of thunderstorms will bring a threat of flash flooding mainly Saturday night due to heavy rainfall.

Saturday Night.



Never drive  
onto roadways  
covered in  
water



Never attempt to  
walk or drive  
through flowing  
flood waters



National Weather Service • San Angelo

[weather.gov/SJT](http://weather.gov/SJT)

Updated: Thu Jul 10, 2025 4:50 AM

There is a Slight Risk of excessive rainfall across much of the area. Additional showers and thunderstorms are likely mainly Saturday night with heavy rainfall resulting in possible flash flooding.

# Weather Advisory/Statement/Watch/Warning Issued

DATE	WARNING TYPE	LOCATION
07/09/25	Special Weather Statement	Angelina, Blanco, Bosque, Brazoria, Burnet, Cass, Cherokee, Coryell, Dallas, Denton, Ellis, Fort Bend, Galveston, Gillespie, Harris, Harrison, Hill, Hutchinson, Kleberg, Llano, Marion, Matagorda, Nacogdoches, Navarro, Nueces, Polk, Rusk, Smith, Tarrant, Victoria, Wharton, and Wise Counties
07/09/25	Special Marine Warning	Chambers, Galveston, Harris, Nueces, and San Patricio Counties
07/09/25	Airport Weather Warning	Dallas, Nueces, Tarrant, and Travis Counties
07/09/25	Flood Advisory	Anderson, Bell, Blanco, Bosque, Brown, Caldwell, Cherokee, Coleman, Concho, Coryell, Dallas, Denton, DeWitt, Ellis, Fayette, Freestone, Gillespie, Gonzales, Guadalupe, Harris, Hill, Irion, Karnes, Kaufman, Kendall, Kerr, Lampasas, Lavaca, Llano, Mason, McCulloch, Menard, Montgomery, Nacogdoches, Rusk, San Saba, Tarrant, Travis, Tom Green, and Wilson Counties
07/09/25	Flood Warning	Angelina, Calhoun, Llano, Nacogdoches, Navarro, Refugio, and Victoria Counties



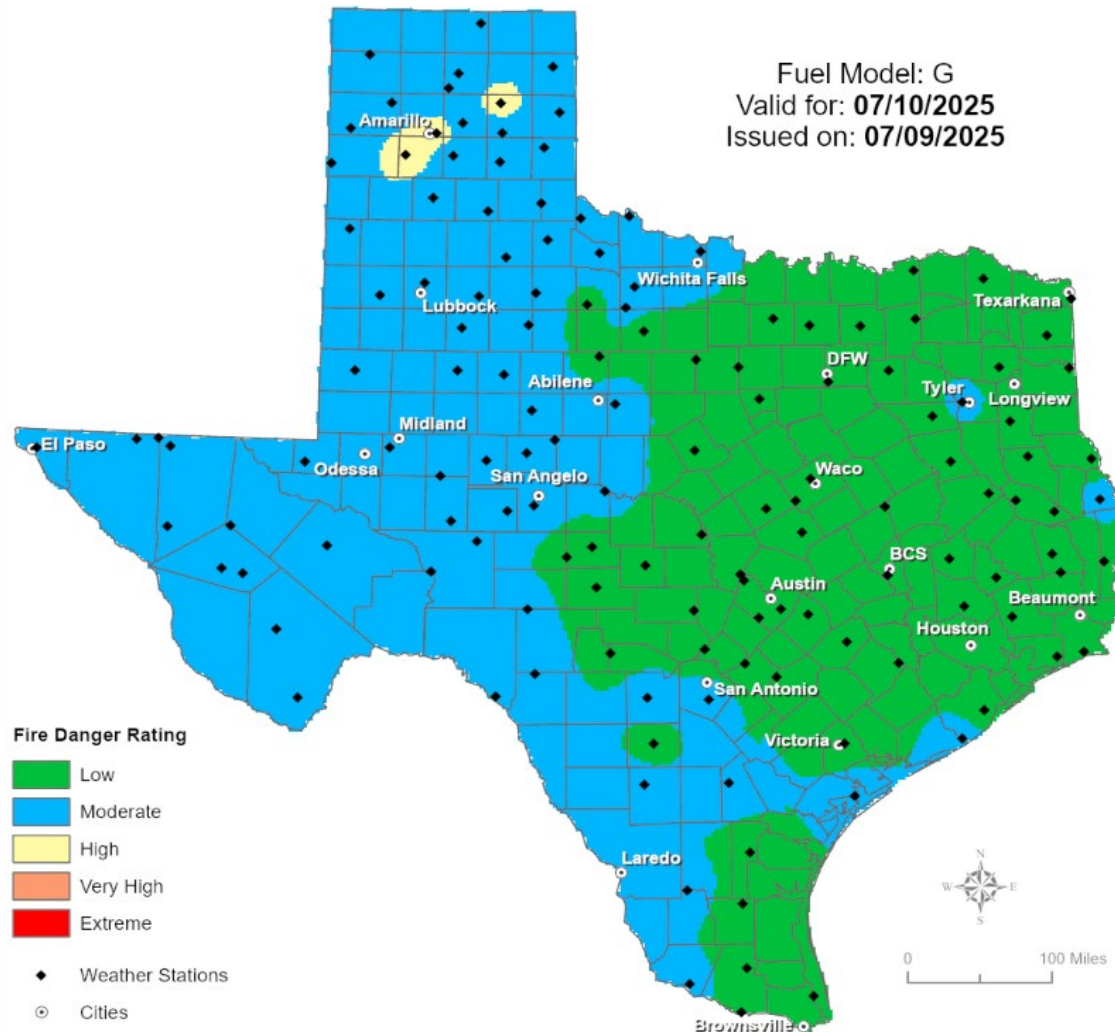
# Weather Advisory/Statement/Watch/Warning Issued

DATE	WARNING TYPE	LOCATION
07/09/25	Severe Thunderstorm Warning	Angelina, Cherokee, Nacogdoches, and Tom Green Counties
07/09/25	Flash Flood Warning	Anderson, Freestone, Dallas, Gillespie, Kaufman, Llano, McCulloch, Navarro, and Nueces Counties

# Fire Danger Forecast

## Forecast Fire Danger

Fuel Model: G  
Valid for: **07/10/2025**  
Issued on: **07/09/2025**



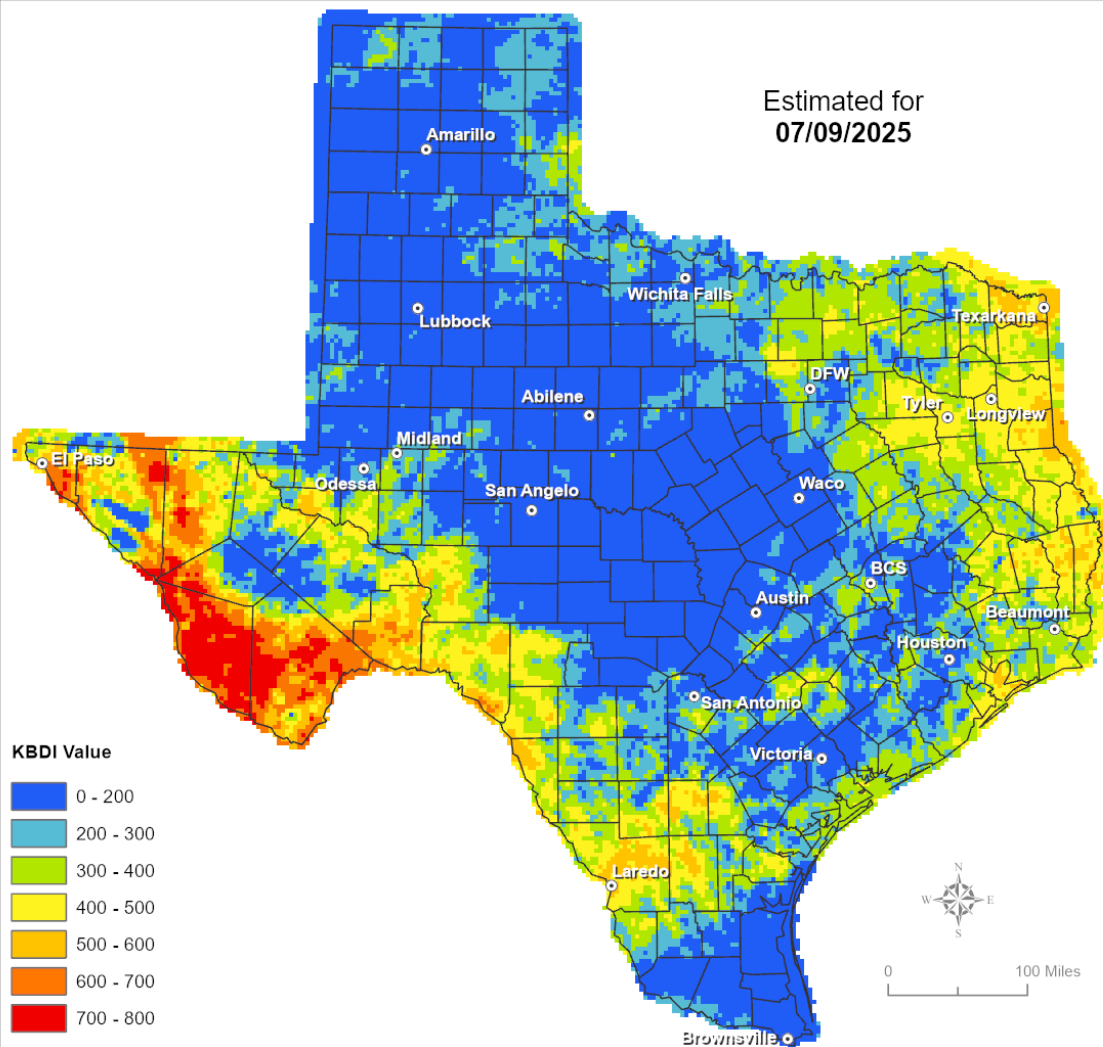
RED FLAG WARNINGS: [www.weather.gov](http://www.weather.gov)  
Additional map formats available at <https://tfsweb.tamu.edu/Burnbans/>

# Keetch-Byram Drought Index

## Keetch-Byram Drought Index

(4 km x 4 km resolution)

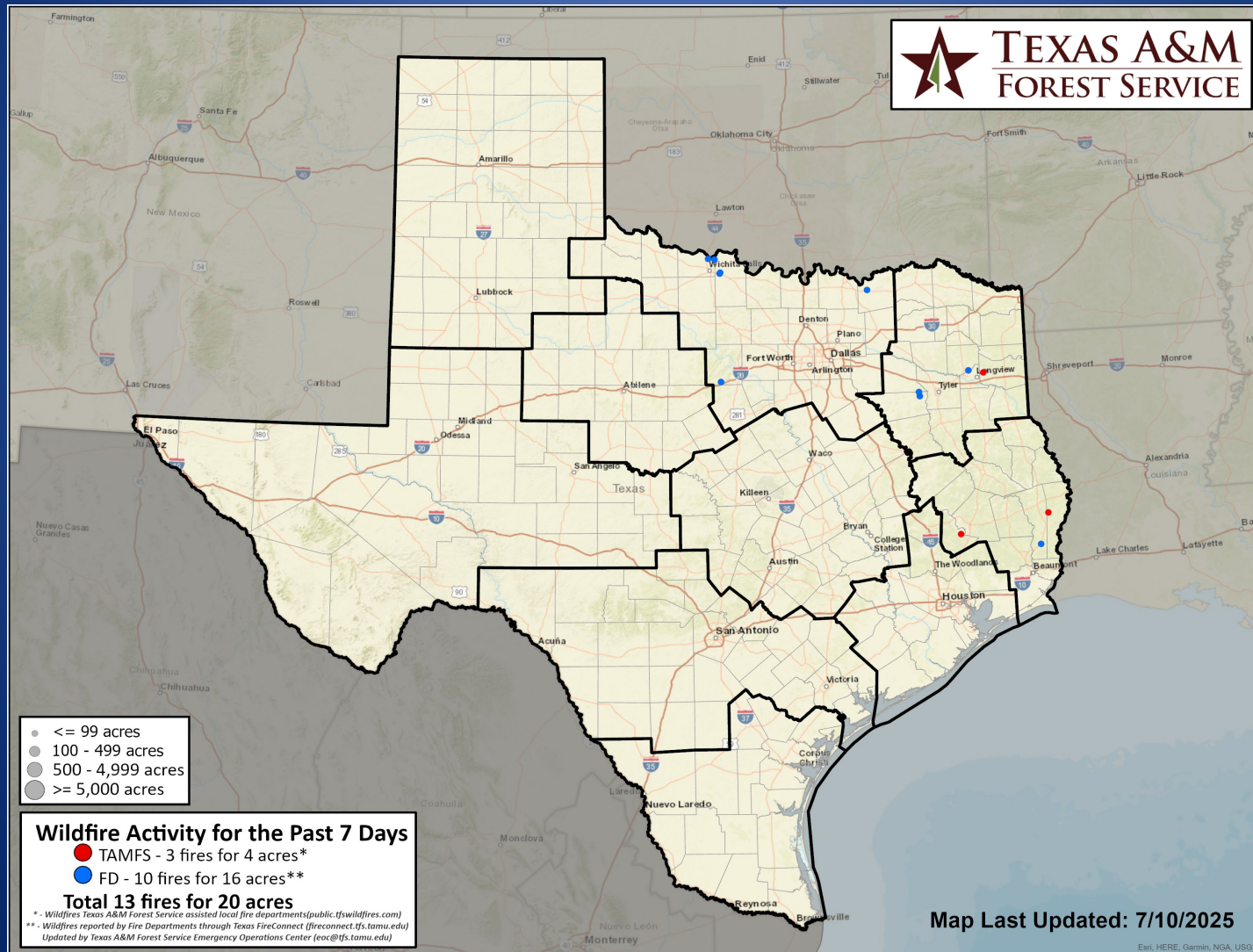
Estimated for  
**07/09/2025**





# Fire Activity (\*Last 24 Hours)

Report of 353 (+1) fires and 85,149 (+2) acres have been burned this year. There are 64 (No Change) counties with burn bans. The Keetch–Byram Drought Index list contains 29 (-9) counties with an average over 400.



# Training

DATES		TITLE	COURSE	LOCATION
07/08/25	07/22/25	Intermediate Incident Command System for Expanding Incidents (Multiple Sessions)	G-300	Austin
07/10/25	07/11/25	Recovery from Disaster Local Community Roles	G-205	Granbury