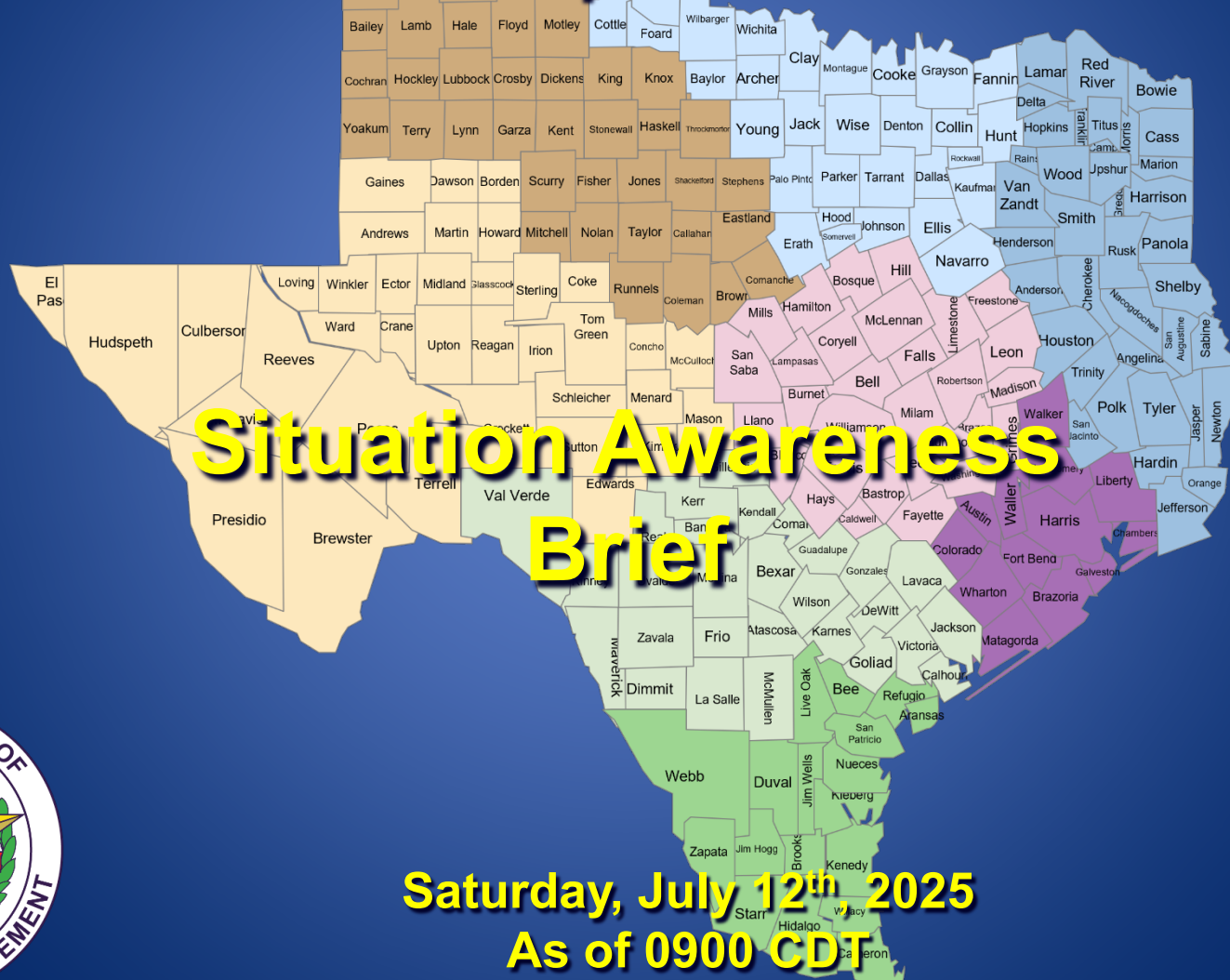


Texas Division of Emergency Management Texas State Operations Center



**Saturday, July 12th 2025
As of 0900 CDT**

Tropical Weather Awareness



Seven-Day Graphical Tropical Weather Outlook

National Hurricane Center Miami, Florida



www.hurricanes.gov

No Disturbances

Tropical cyclone activity is not expected during the next 7 days.

07:39 AM EDT
Sat Jul 12 2025

100W 90W 80W 70W 60W 50W 40W 30W 20W

Current Disturbances and Seven-Day Cyclone Formation Chance: ✖ < 40% ✖ 40-60% ✖ > 60%

Tropical or Sub-Tropical Cyclone: ○ Depression ○ Storm ○ Hurricane

⊗ Post-Tropical Cyclone or Remnants

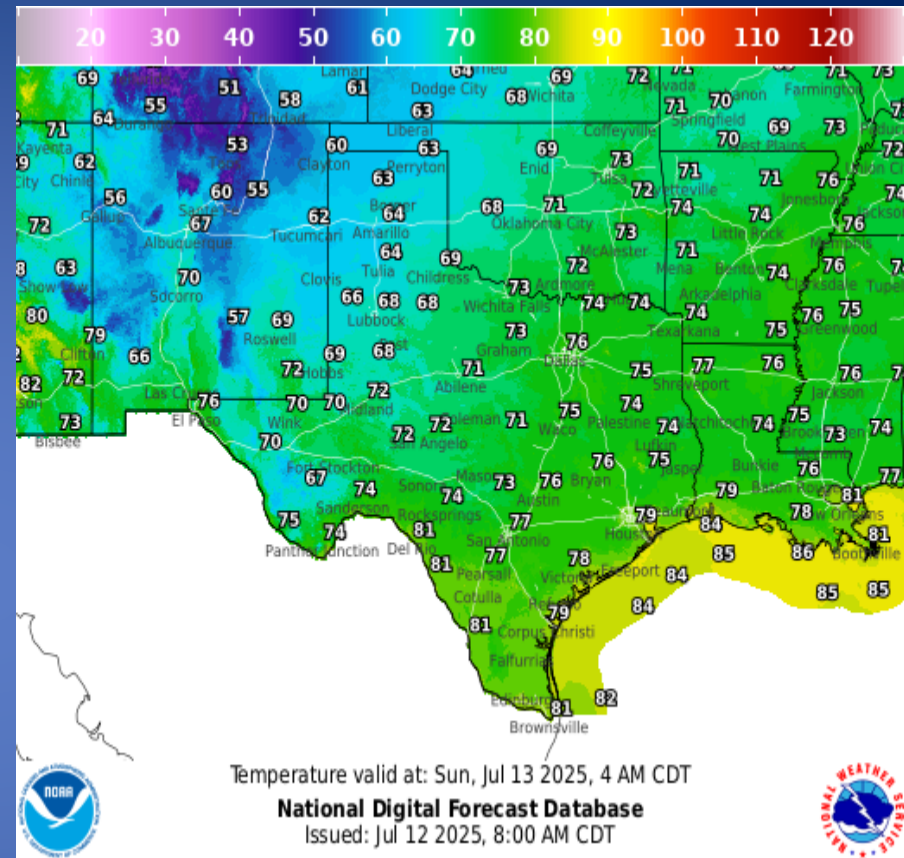
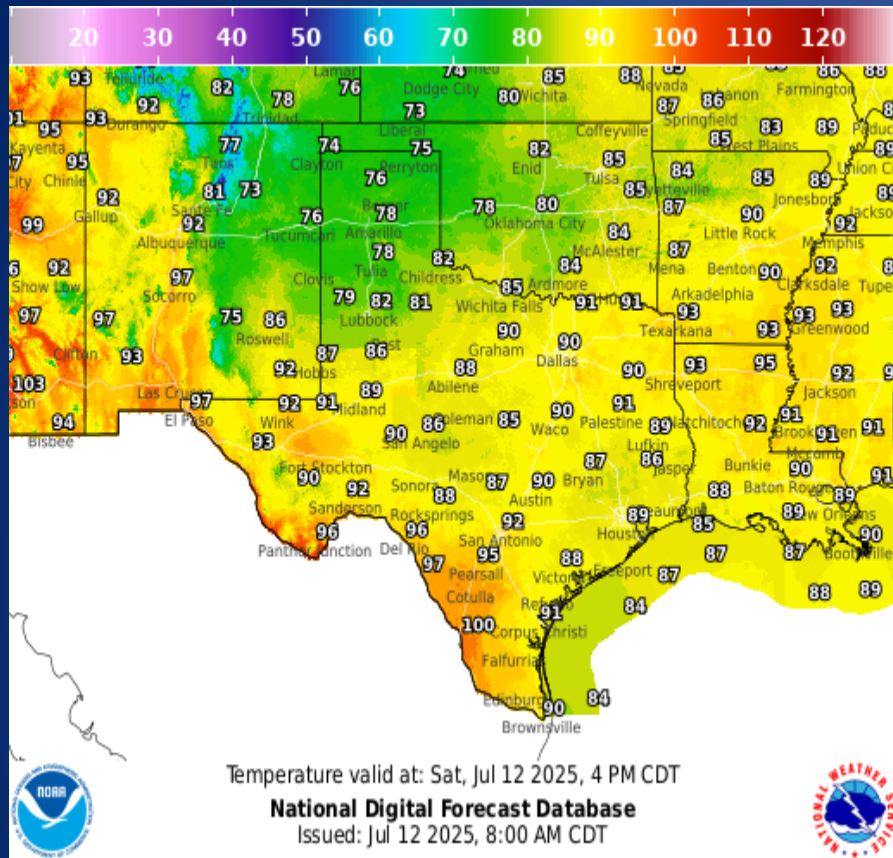
Incidents Reported to the State Operations Center (last 24 hours)

DATE	SUBJECT	LOCATION
07/11/25	Final Report of the Water Outage	Reeves County

Informational Products Distributed by the State Operations Center

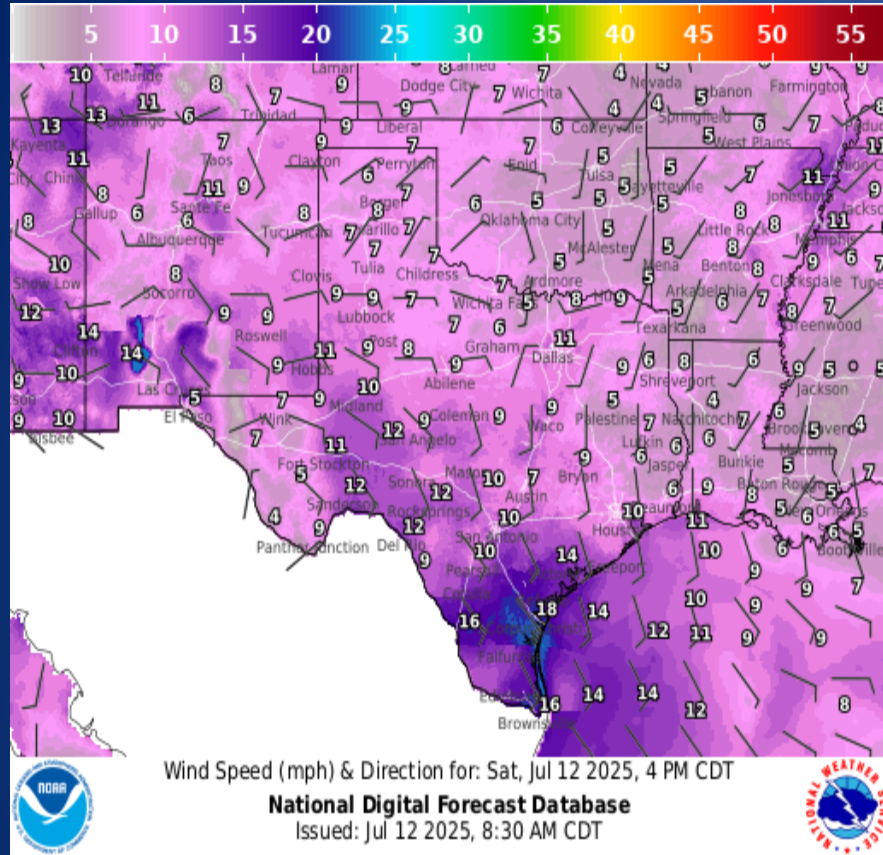
DATE	SUBJECT
07/11/25	NWS Amarillo: Flooding & Severe Weather Briefing for Friday, July 11th, 2025
07/11/25	NWS Austin/San Antonio: Chance for Isolated Flash Flooding This Weekend
07/12/25	Daily NWS Threat Brief

Highs

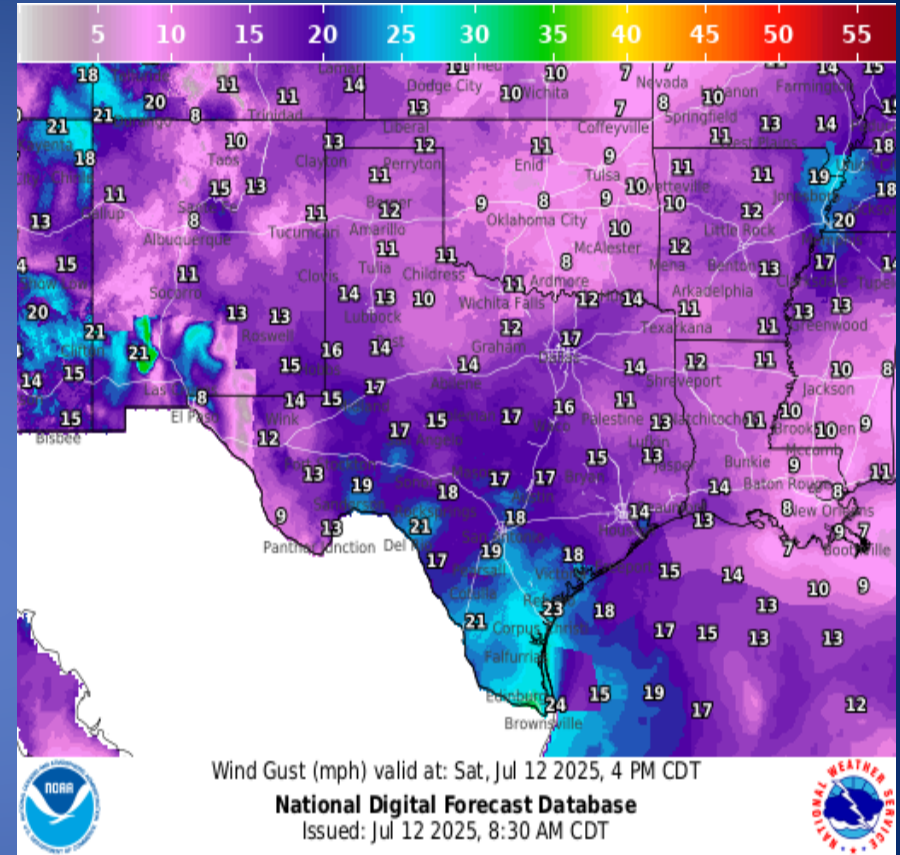


Lows

Weather Forecast

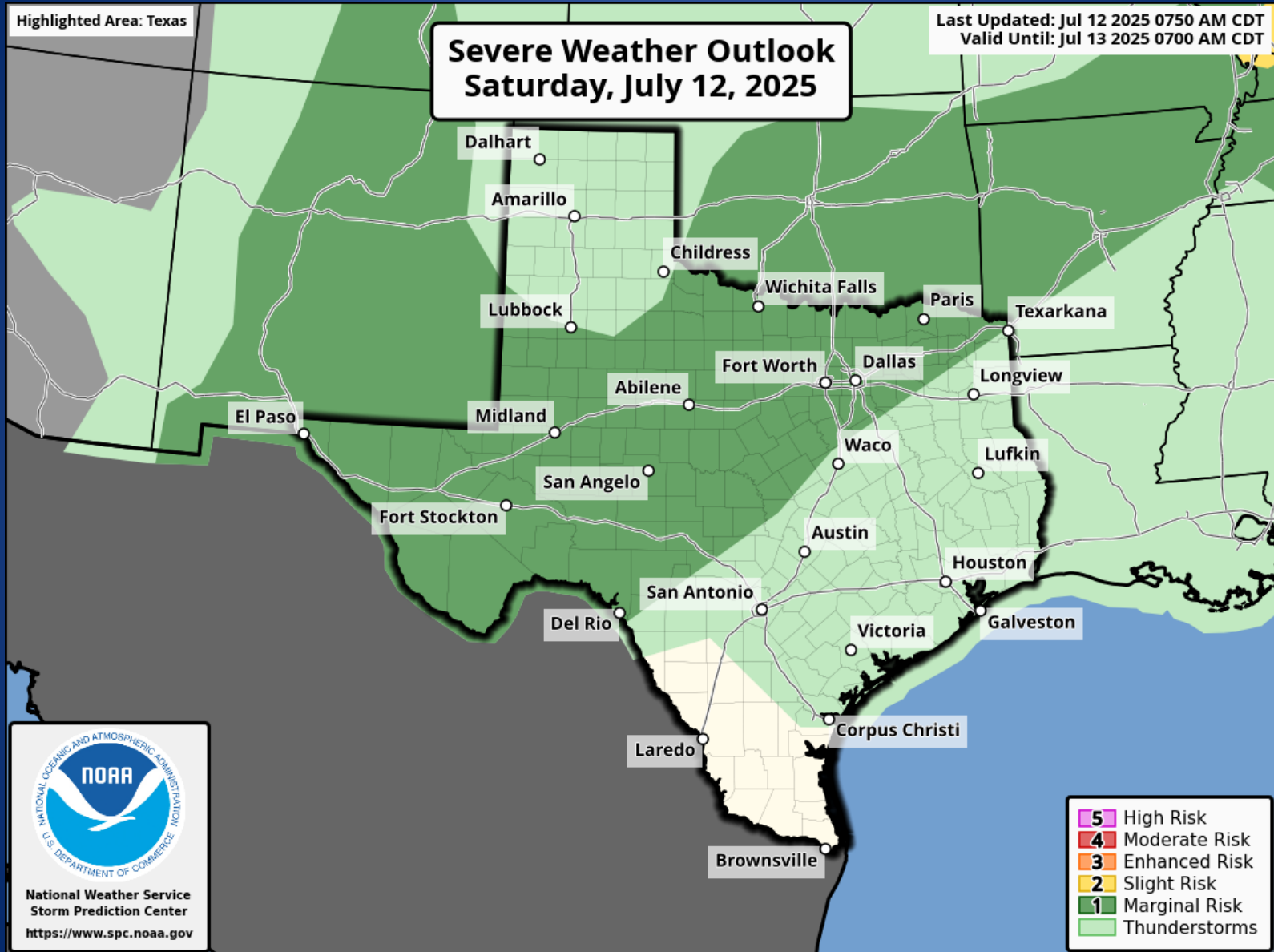


Wind Speeds



Gusts

Hazardous Weather



Hazardous Weather

Saturday Storm Chances

Strong to severe storms east of Divide



Afternoon and evening (3-10 pm)



Far west TX and most of southern NM



Damaging outflow winds up to 70 mph, blowing dust, small hail



Lower threat of strong winds west



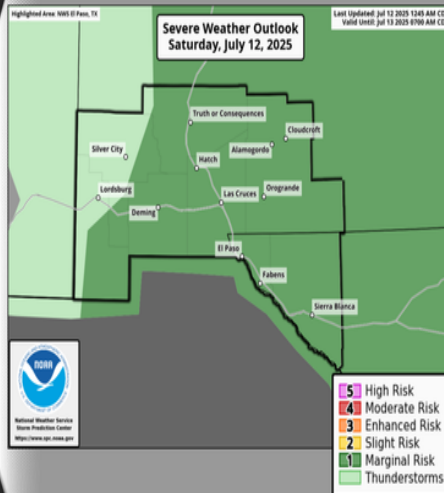
NATIONAL WEATHER SERVICE

EL PASO TEXAS

weather.gov/EIPaso

Follow Us: @NWSEIPaso

Updated: 3:30 AM MDT
Sat July 12, 2025



A few strong to severe thunderstorms are forecast to develop this afternoon, capable of producing damaging winds and small hail.

Weekend Storm Potential

weather.gov/FWD
Issued Sat Jul 12, 2025 3:31 AM

- Scattered thunderstorms expected late Saturday through Sunday (mostly across North Texas)
- Heavy rain is possible in some storms
- Isolated storms are expected east and south of the scattered activity



Sunday



Monday

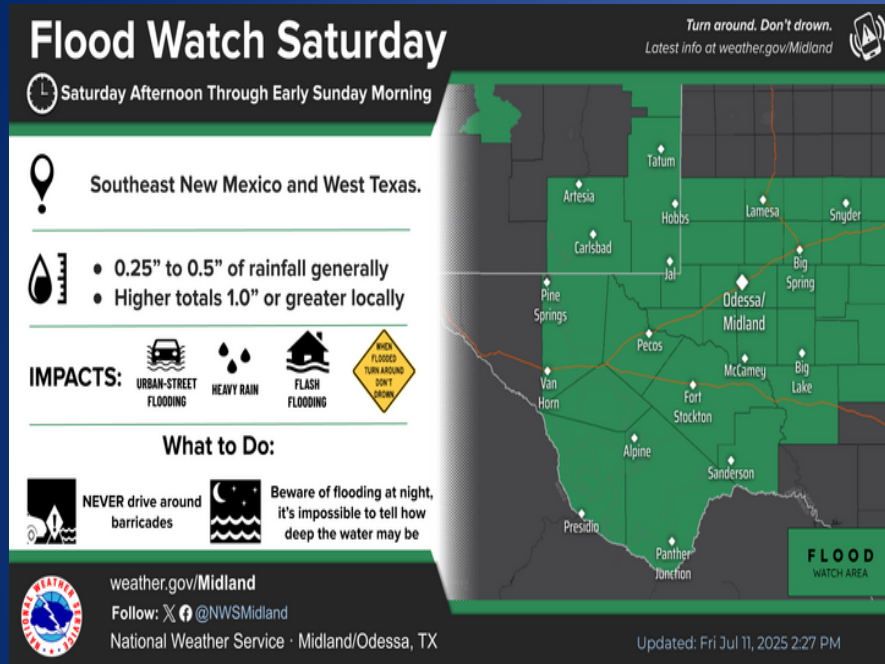


NATIONAL WEATHER SERVICE FORT WORTH TX

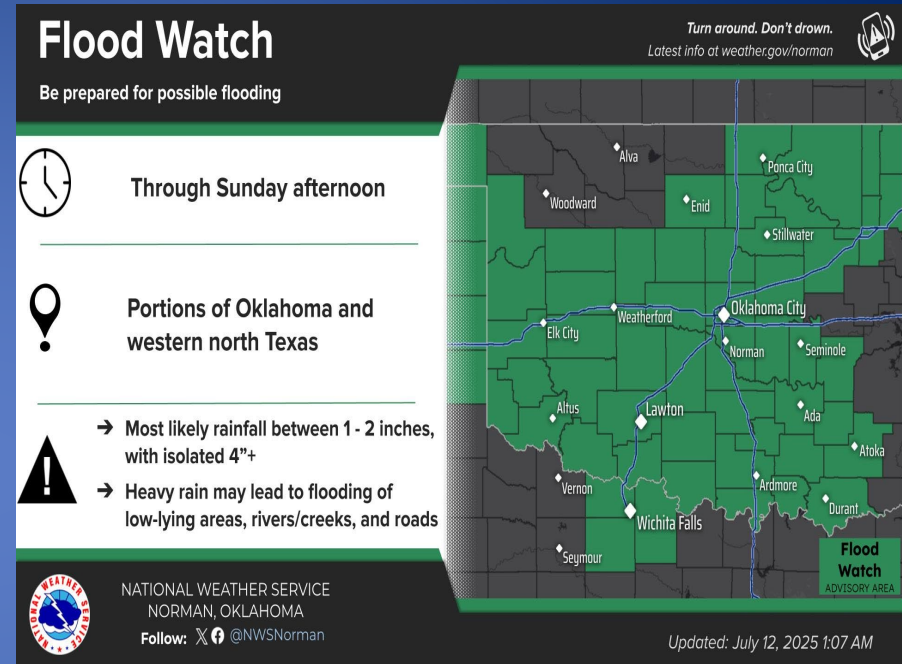
Follow: @NWSFortWorth

Storm chances will increase later today and continue through the weekend as a low pressure center develops overhead. The best rain chances will be across North Texas. Heavy rain may lead to localized flooding in some storms. Rain chances will decrease from south to north on Monday.

Hazardous Weather





A level 2/4 risk of excessive rainfall is forecast today for Southeast New Mexico and West Texas. Additional rainfall is expected into next week. As a result, flash flooding remains the primary concern for the next few days. Some of this flooding may occur after dark, so be especially careful if driving and avoid flooded roads!

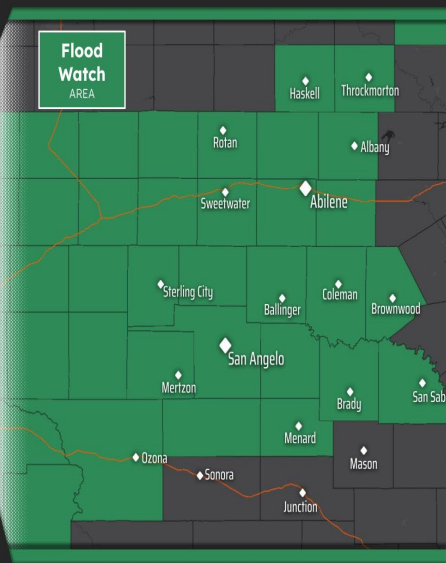


A flood watch is in effect through Sunday afternoon across portions of Oklahoma and western north Texas. Mostly likely rainfall will be around 1 to 2 inches with isolated locations of 4" or more possible. Heavy rain could lead to flooding of low-lying areas, rivers/creeks and roadways. Be prepared for possible flooding this weekend.

Hazardous Weather



Flood Watch


-  Flood Watch for much of West Central Texas.
-  1 PM Saturday through 1 PM Sunday
- Storms are expected starting as early as Saturday afternoon in the Big Country and portions of the Concho Valley before moving south and east. These storms will have heavy rainfall which could lead to flash flooding. Most likely rainfall amounts will be in the 1" to 5" range. However, some isolated areas could see amounts nearing 8".

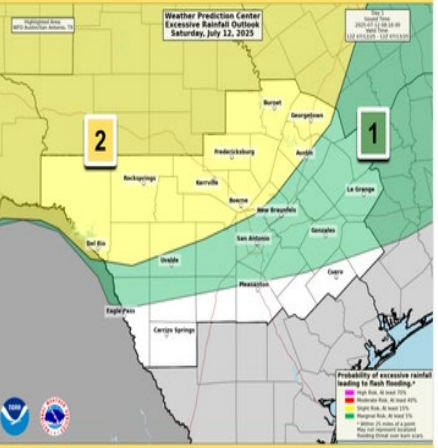



July 12, 2025
12:00 AM




Storms are expected starting Saturday afternoon in the Big Country and portions of the Concho Valley, before they expand south Saturday night into Sunday. Storms will have heavy rainfall which could lead to flash flooding. Most likely rainfall amounts will be in the 1" to 5" range. However, some isolated areas could see amounts nearing 8".




 **Localized Heavy Rain Possible This Afternoon & Evening** Have multiple ways to receive weather warnings 



 1 2 3 4 Up to a **Level 2 of 4** risk





 This afternoon onwards.
Heavy rain potential continues into Sunday.

  Review safety plans.  Have multiple ways to receive weather warnings.

 Camping? Stay weather aware.  Outdoor plans? Stay weather aware.

  National Weather Service Austin / San Antonio
@ weather.gov/EWX
Follow: X f @NWSSanAntonio

Updated: Sat Jul 12, 2025 4:27 AM

Localized heavy rain is possible this weekend. A level 2 of 4 risk for heavy rainfall capable of producing flash flooding includes the Hill Country, southern Edwards Plateau, and areas north and west of Austin. Heavy rainfall over saturated soils can lead to runoff and flash flooding. Stay weather aware and have multiple ways to receive weather warnings!

Weather Advisory/Statement/Watch/Warning Issued

DATE	WARNING TYPE	LOCATION
07/11/25	Flood Watch	Andrews, Archer, Armstrong, Borden, Brewster, Brown, Callahan, Carson, Clay, Coke, Coleman, Collingsworth, Concho, Crane, Crockett, Culberson, Dallam, Dawson, Deaf Smith, Donley, Ector, Fisher, Gaines, Glasscock, Gray, Hansford, Hartley, Haskell, Hemphill, Howard, Hutchinson, Irion, Jeff Davis, Jones, Lipscomb, Loving, Martin, McCulloch, Menard, Midland, Mitchell, Moore, Nolan, Ochiltree, Oldham, Pecos, Potter, Presidio, Randall, Reagan, Reeves, Roberts, Runnels, San Saba, Schleicher, Scurry, Shackelford, Sherman, Sterling, Taylor, Terrell, Throckmorton, Tom Green, Upton, Ward, Wheeler, Wichita, and Winkler Counties
07/11/25	Special Weather Statement	Angelina, Brazoria, Carson, Cherokee, Dallam, Deaf Smith, El Paso, Fort Bend, Gregg, Grimes, Harris, Harrison, Hansford, Hartley, Hemphill, Houston, Hudspeth, Hutchinson, Liberty, Lipscomb, Madison, Marion, Montgomery, Moore, Nacogdoches, Oldham, Panola, Potter, Rusk, Polk, San Augustine, San Jacinto, Sherman, Smith, Trinity, Upshur, Walker, and Waller Counties

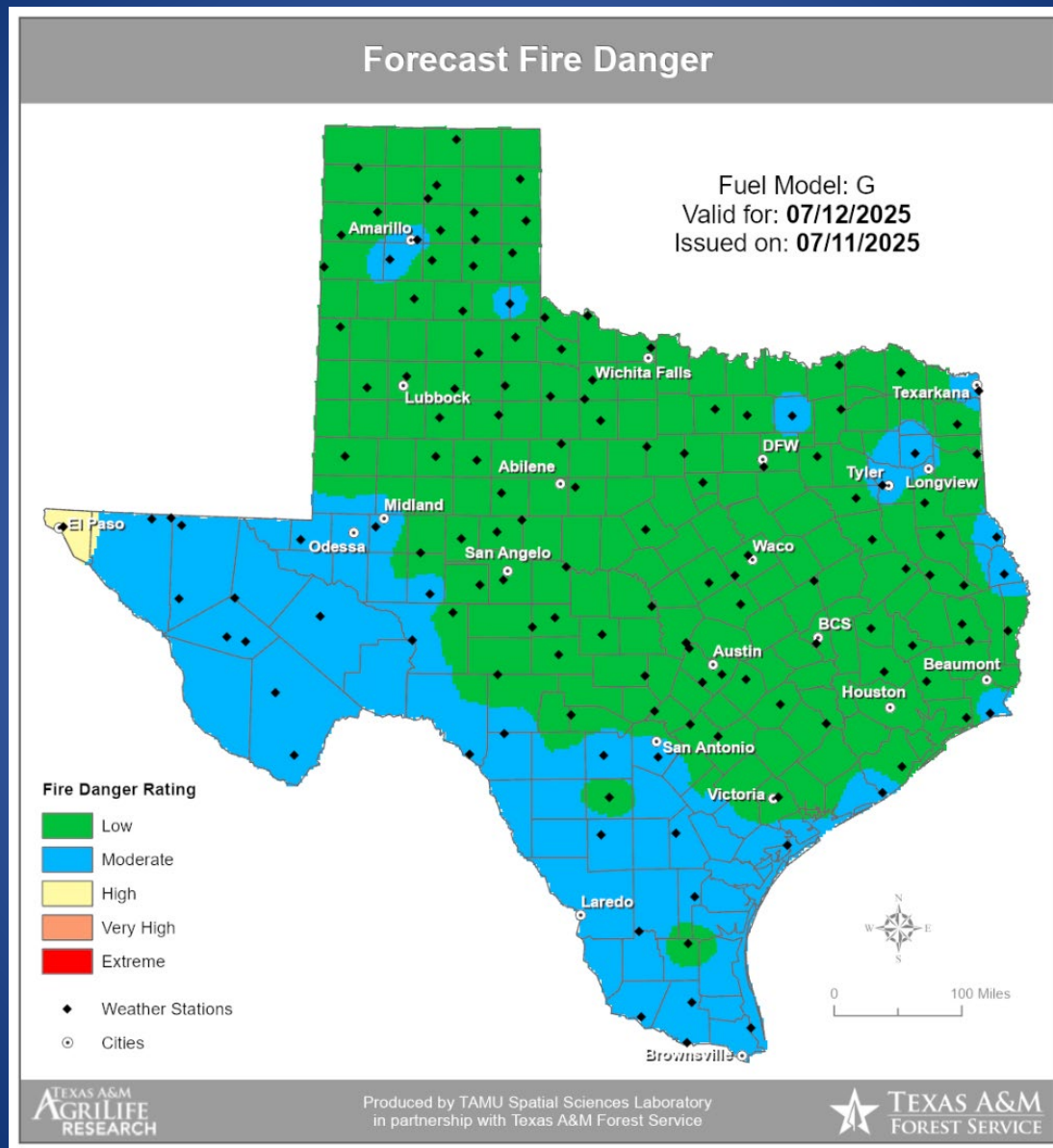
Weather Advisory/Statement/Watch/Warning Issued

DATE	WARNING TYPE	LOCATION
07/11/25	Flood Advisory	Hartley, Lipscomb, Moore, Oldham, Potter, and Sherman Counties
07/11/25	Severe Thunderstorm Warning	Culberson, Dallam, Deaf Smith, El Paso, Hartley, Hudspeth, Jeff Davis, Lipscomb, Sherman, Oldham, Potter, and Randall Counties
07/11/25	Airport Weather Warning	El Paso County
07/11/25	Severe Thunderstorm Watch	Dallam, Deaf Smith, Hartley, Moore, Oldham, Potter, Randall, and Sherman Counties
07/11/25	Severe Thunderstorm Warning	Carson, Culberson, Dallam, Deaf Smith, Hartley, Moore, Oldham, Parmer, Potter, Randall, and Sherman Counties
07/11/25	Wind Advisory	El Paso County
07/11/25	Flood Warning	Hutchinson and Moore Counties
07/12/25	Flash Flood Warning	Carson, Hutchinson, Moore, and Potter Counties
07/12/25	Flood Advisory	Anderson, Potter, and Randall Counties
07/12/25	Flood Warning	Carson, Hunt, Hutchinson, Moore, and Potter Counties
07/12/25	Special Weather Statement	Armstrong, Deaf Smith, Parmer, Potter, and Randall Counties

Weather Advisory/Statement/Watch/Warning Issued

DATE	WARNING TYPE	LOCATION
07/12/25	Flood Watch	Brown, Callahan, Coke, Coleman, Collin, Comanche, Concho, Cooke, Crockett, Dallas, Denton, Eastland, Fannin, Fisher, Grayson, Hamilton, Haskell, Hood, Irion, Jack, Jones, Kimble, Lampasas, Mason, McCulloch, Menard, Mills, Montague, Nolan, Palo Pinto, Parker, Runnels, San Saba, Schleicher, Shackelford, Somervell, Stephens, Sterling, Sutton, Tarrant, Taylor, Throckmorton, Tom Green, Wise, and Young Counties
07/12/25	Severe Thunderstorm Warning	Armstrong, Carson, Castro, Deaf Smith, Donley, Gray, Hutchinson, Moore, Parmer, Potter, Randall, and Roberts Counties

Fire Danger Forecast



Burn Ban

OUTDOOR BURN BANS

July 11, 2025

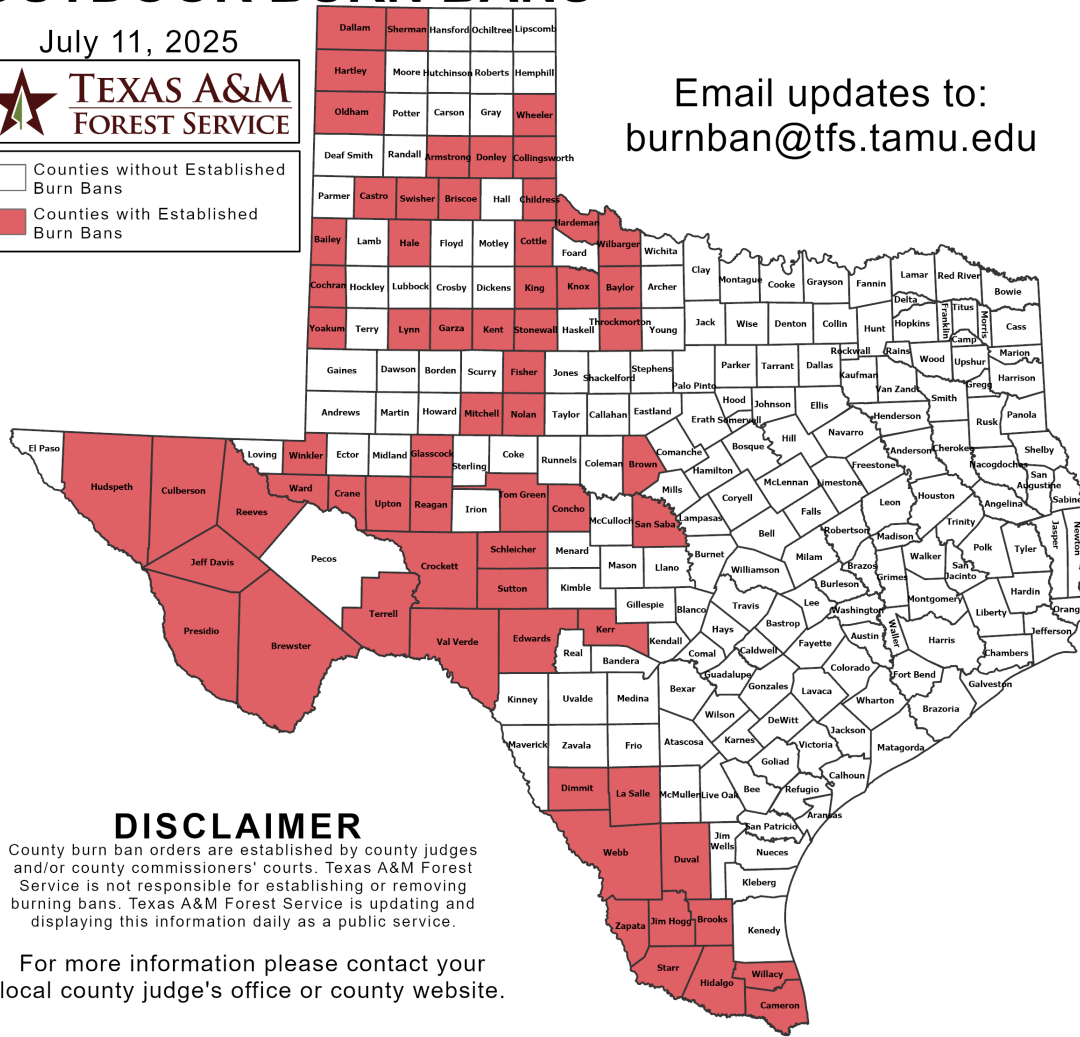


Counties without Established Burn Bans
Counties with Established Burn Bans

Email updates to:
burnban@tfs.tamu.edu

Counties with Burn Bans: 64

Armstrong	Fisher	San Saba
Bailey	Garza	Schleicher
Baylor	Glasscock	Sherman
Brewster	Hale	Starr
Briscoe	Hardeman	Stonewall
Brooks	Hartley	Sutton
Brown	Hidalgo	Swisher
Cameron	Hudspeth	Terrell
Castro	Jeff Davis	Throckmorton
Childress	Jim Hogg	Tom Green
Cochran	Kent	Upton
Collingsworth	Kerr	Val Verde
Concho	King	Ward
Cottle	Knox	Webb
Crane	La Salle	Wheeler
Crockett	Lynn	Wilbarger
Culberson	Mitchell	Willacy
Dallam	Nolan	Winkler
Dimmit	Oldham	Yoakum
Donley	Presidio	Zapata
Duval	Reagan	
Edwards	Reeves	



DISCLAIMER

County burn ban orders are established by county judges and/or county commissioners' courts. Texas A&M Forest Service is not responsible for establishing or removing burning bans. Texas A&M Forest Service is updating and displaying this information daily as a public service.

For more information please contact your local county judge's office or county website.

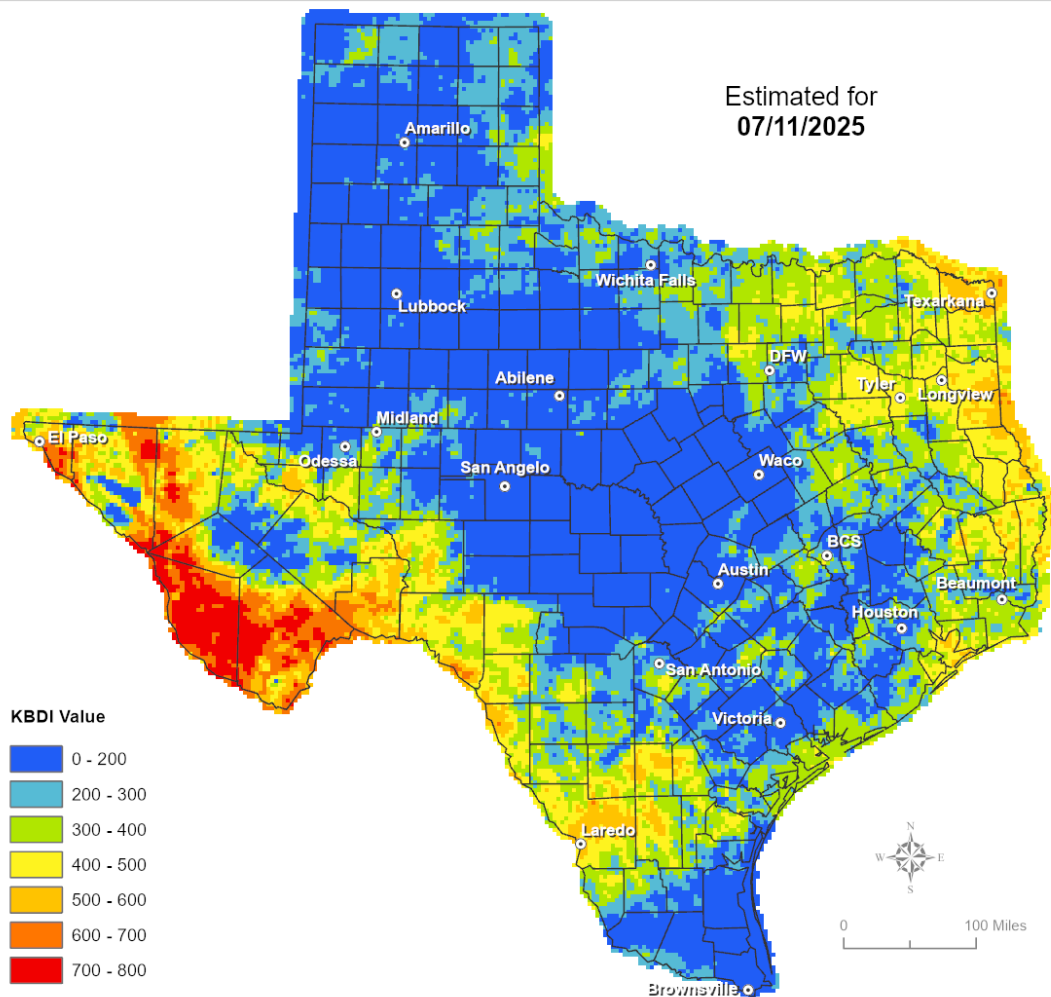
RED FLAG WARNINGS: www.weather.gov
Additional map formats available at <https://tfsweb.tamu.edu/Burnbans/>

Keetch-Byram Drought Index

Keetch-Byram Drought Index

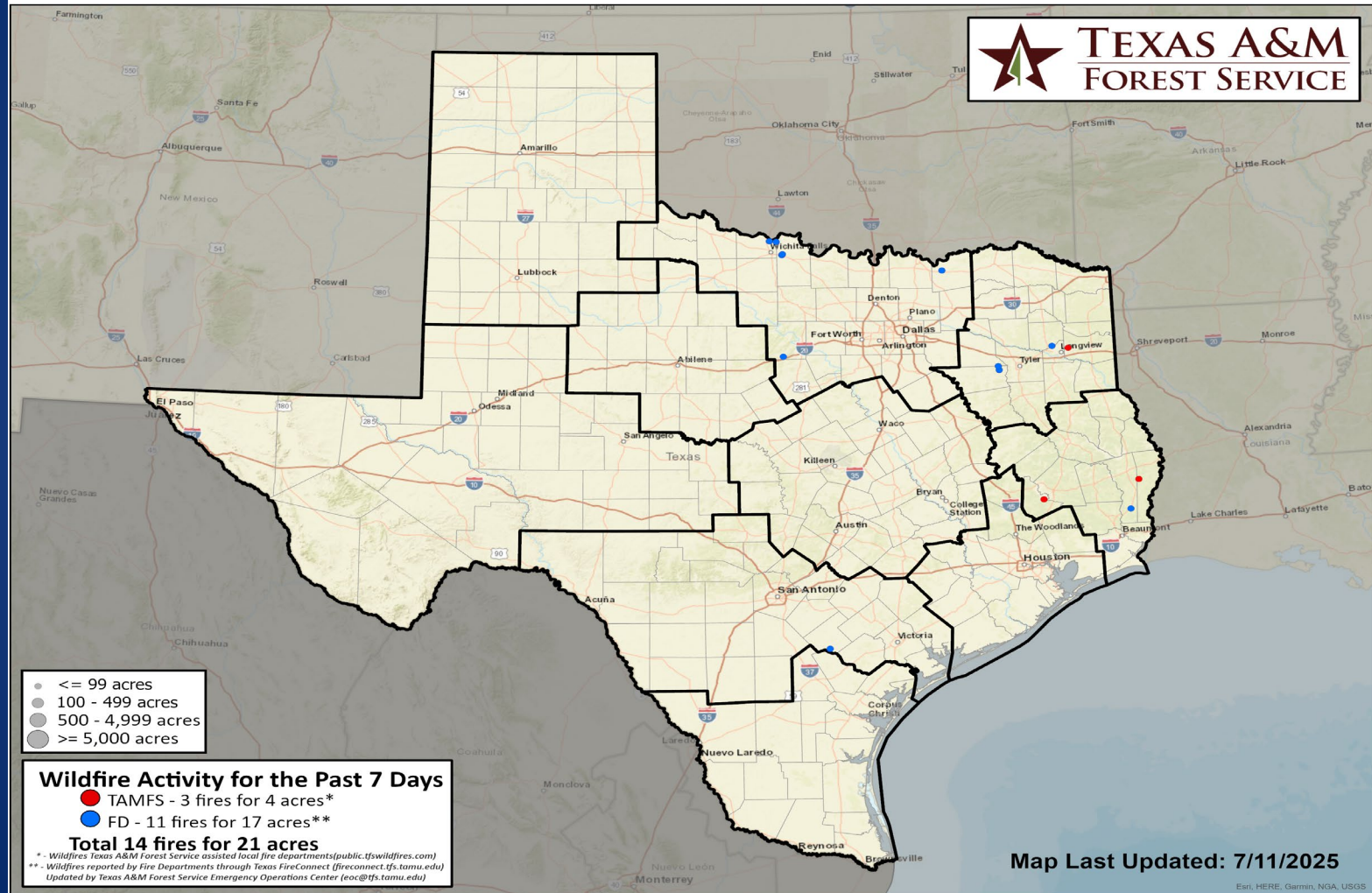
(4 km x 4 km resolution)

Estimated for
07/11/2025



Fire Activity (*Last 24 Hours)

Report of 353 (No Change) fires and 85,149 (No Change) acres have been burned this year. There are 64 (No Change) counties with burn bans. The Keetch-Byram Drought Index list contains **29 (+5)** counties with an average over 400.



Training

DATES		TITLE	COURSE	LOCATION
07/08/25	07/22/25	Intermediate Incident Command System for Expanding Incidents (Multiple Sessions)	G-300	Austin
07/12/25	07/13/25	Intermediate Incident Command System for Expanding Incidents	G-300	Huffman

Statewide Significant Events

DATES		LOCATION	EVENT
07/11/25	07/13/25	Houston	Houston Astros
07/12/25	07/12/25	Austin	Austin FC
07/12/25	07/12/25	Arlington	AEW: All in Texas – GLF
07/12/25	07/12/25	Weatherford	Parker County Peach Festival
07/12/25	07/12/25	Austin	2025 Austin FC Game 12