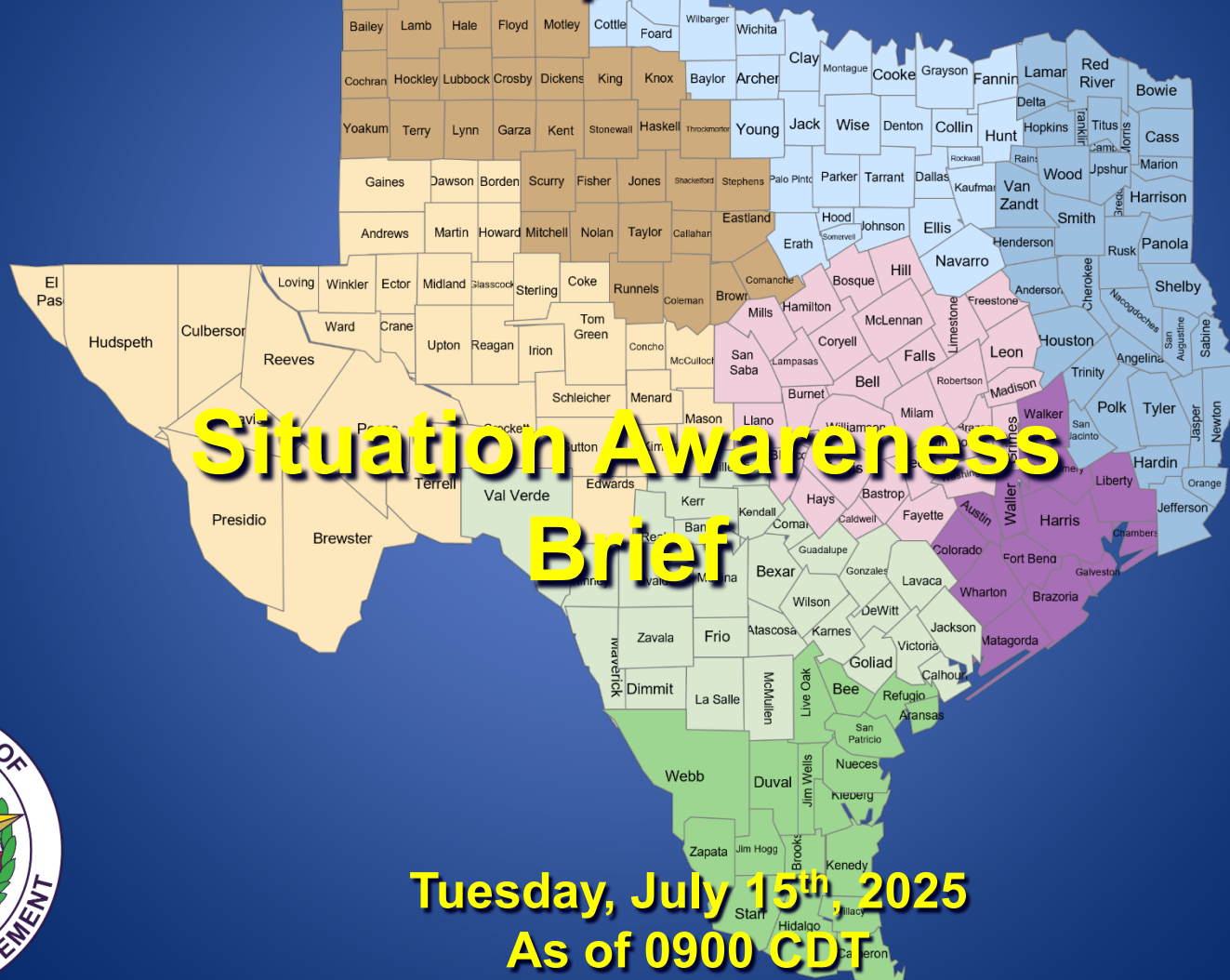


Texas Division of Emergency Management Texas State Operations Center



**Tuesday, July 15th, 2025
As of 0900 CDT**

Tropical Weather Awareness



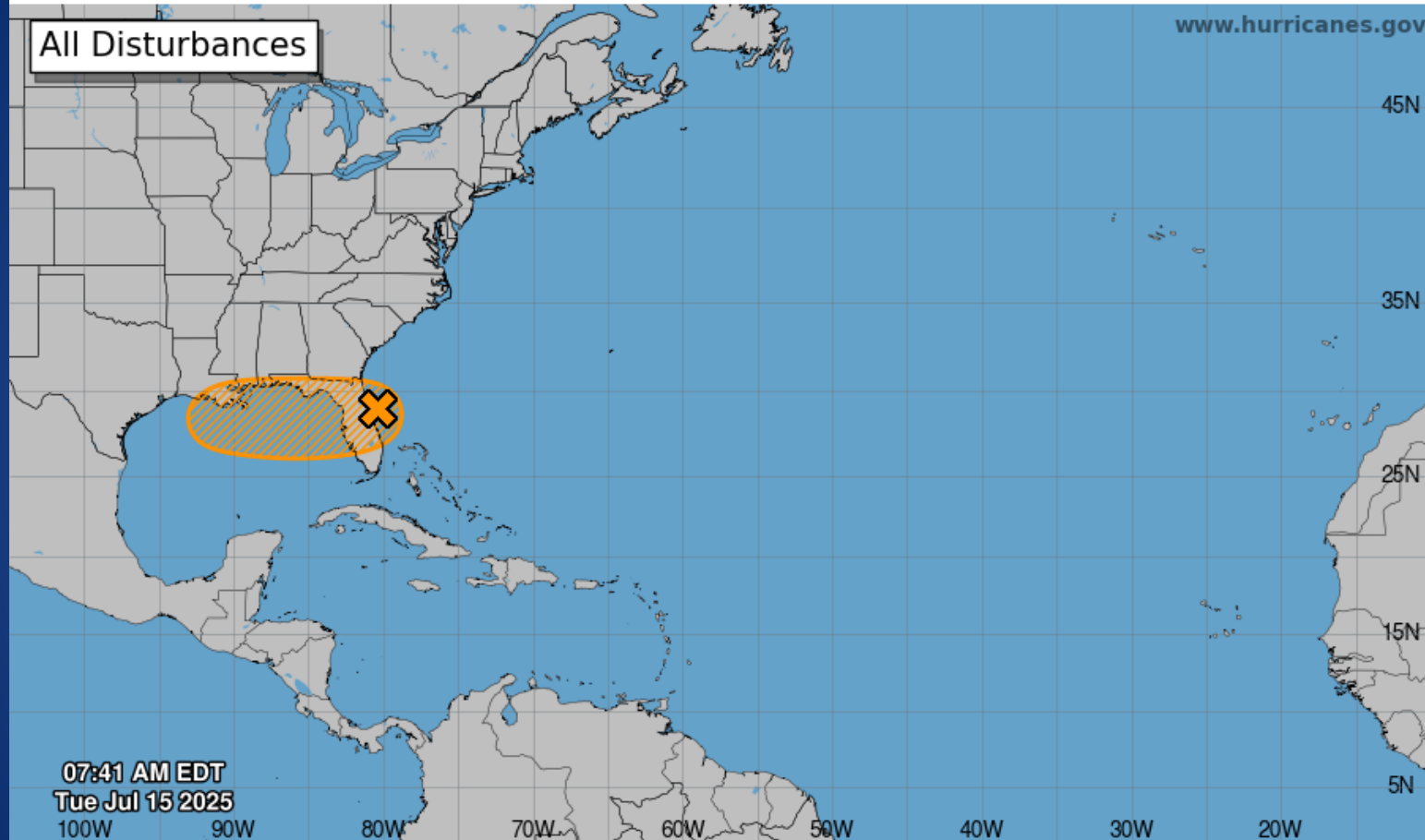
Seven-Day Graphical Tropical Weather Outlook

National Hurricane Center Miami, Florida



www.hurricanes.gov

All Disturbances



07:41 AM EDT
Tue Jul 15 2025

Current Disturbances and Seven-Day Cyclone Formation Chance: < 40% 40-60% > 60%

Tropical or Sub-Tropical Cyclone: Depression Storm Hurricane

Post-Tropical Cyclone or Remnants

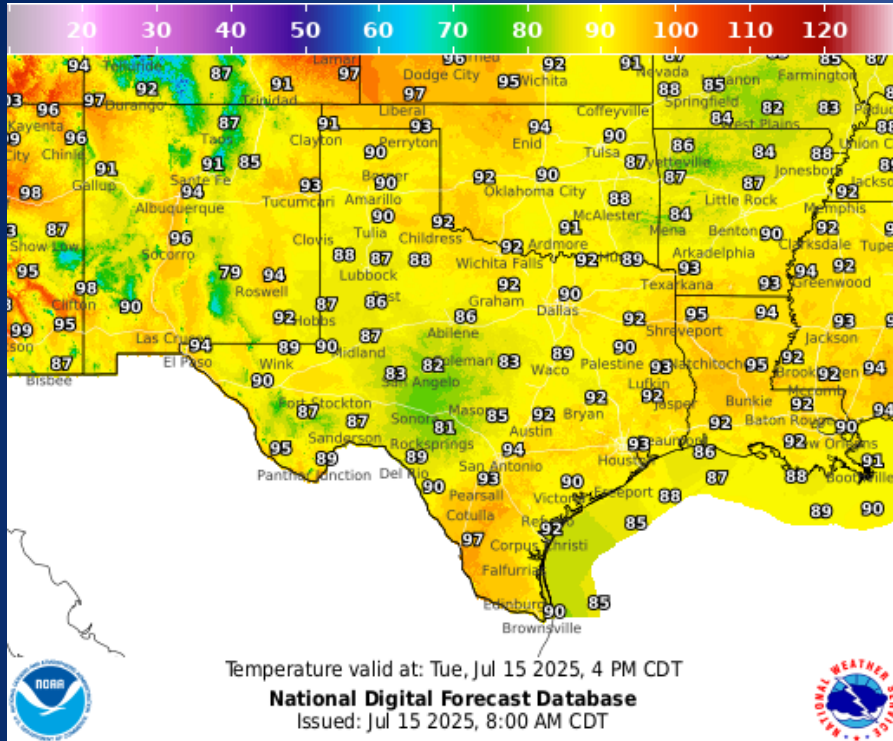
Incidents Reported to the State Operations Center (last 24 hours)

DATE	SUBJECT	LOCATION
07/14/25	Initial Report of a Flash Flood Event	Disaster District 11 – Waco
07/14/25	Final Report of the Flash Flood Event	Disaster District 11 – Waco

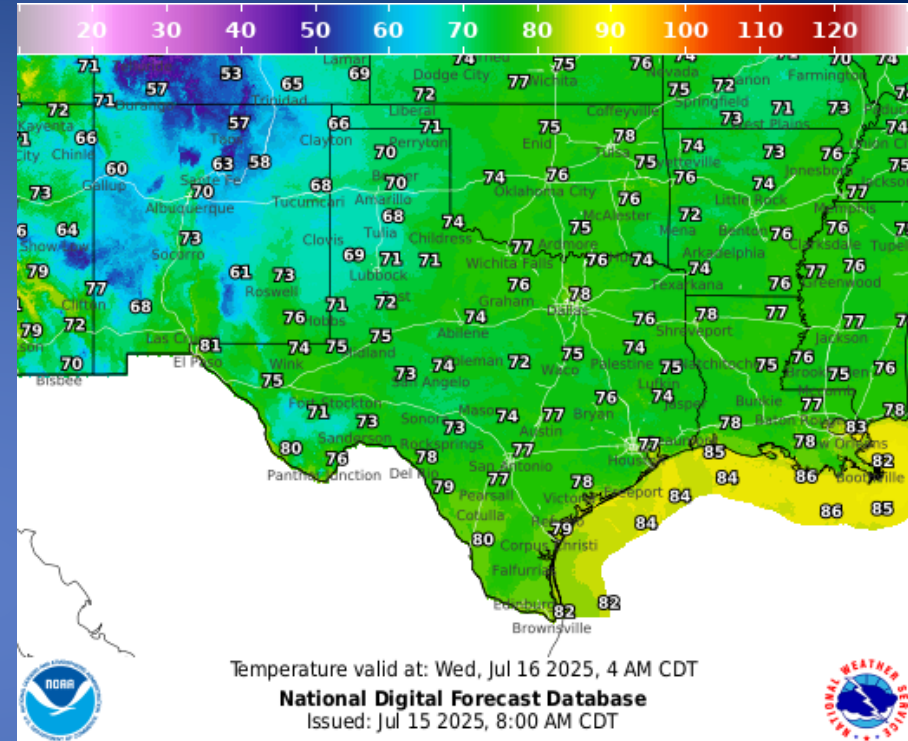
Informational Products Distributed by the State Operations Center

DATE	SUBJECT
07/14/25	NWS Midland/Odessa: Weekly Weather Hazards Briefing
07/14/25	Texas A&M Forest Service: Texas Fire Potential Update
07/14/25	NWS Houston/Galveston: Tropical Update (Update: 7/14/25 at 2pm)
07/14/25	NWS Corpus Christi: One Time Tropical Update
07/14/25	NWS Lake Charles, LA: Hazardous Weather Briefing
07/14/25	NWS Austin/San Antonio: NWS Update - Heavy Rainfall Threat Continues for one More Night
07/14/25	National Hurricane Center Tropical Weather Outlook 7:00 PM CDT
07/15/25	NWS Austin/San Antonio: Flood Watch Extended Until 1 PM Tuesday
07/15/25	NWS Lake Charles, LA: Flooding Threat WED thru SUN & Tropical Update
07/15/25	Daily NWS Threat Brief
07/15/25	NWS Houston/Galveston: Tropical Update

Weather Forecast

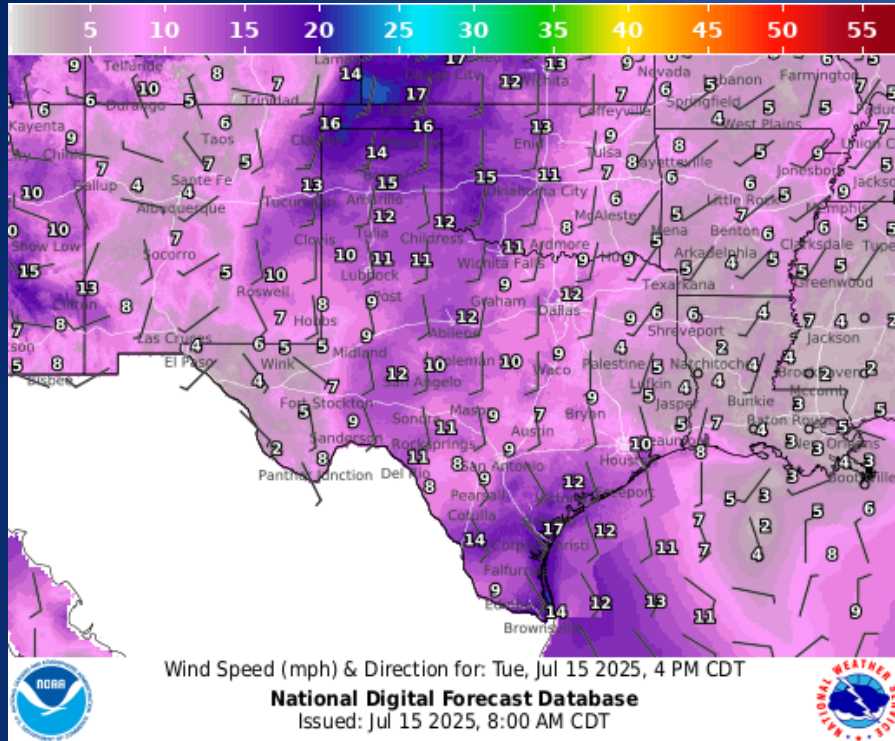


Highs

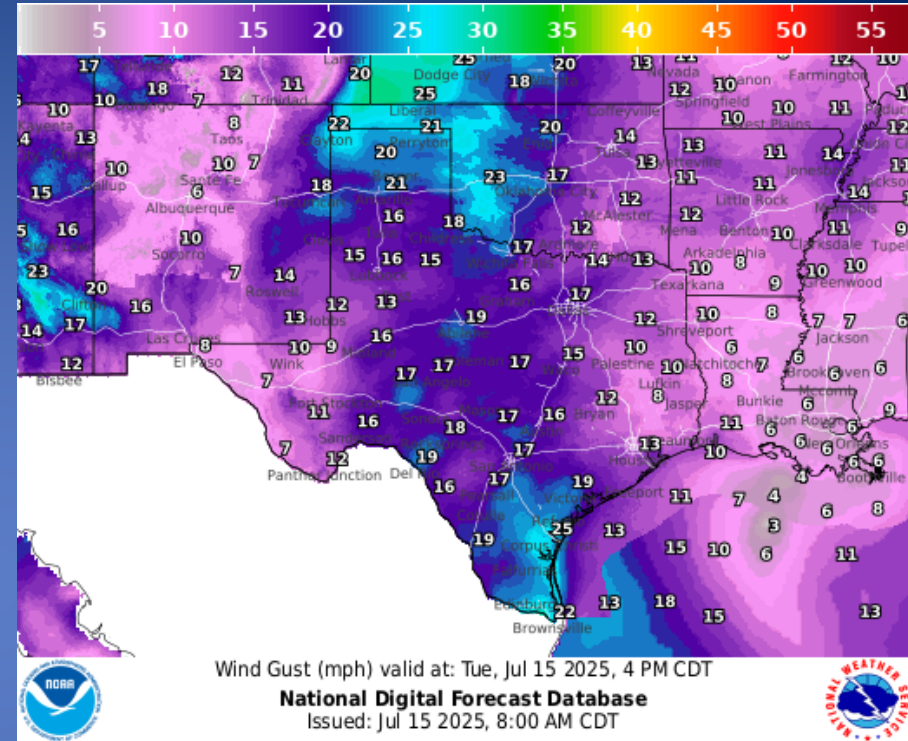


Lows

Weather Forecast

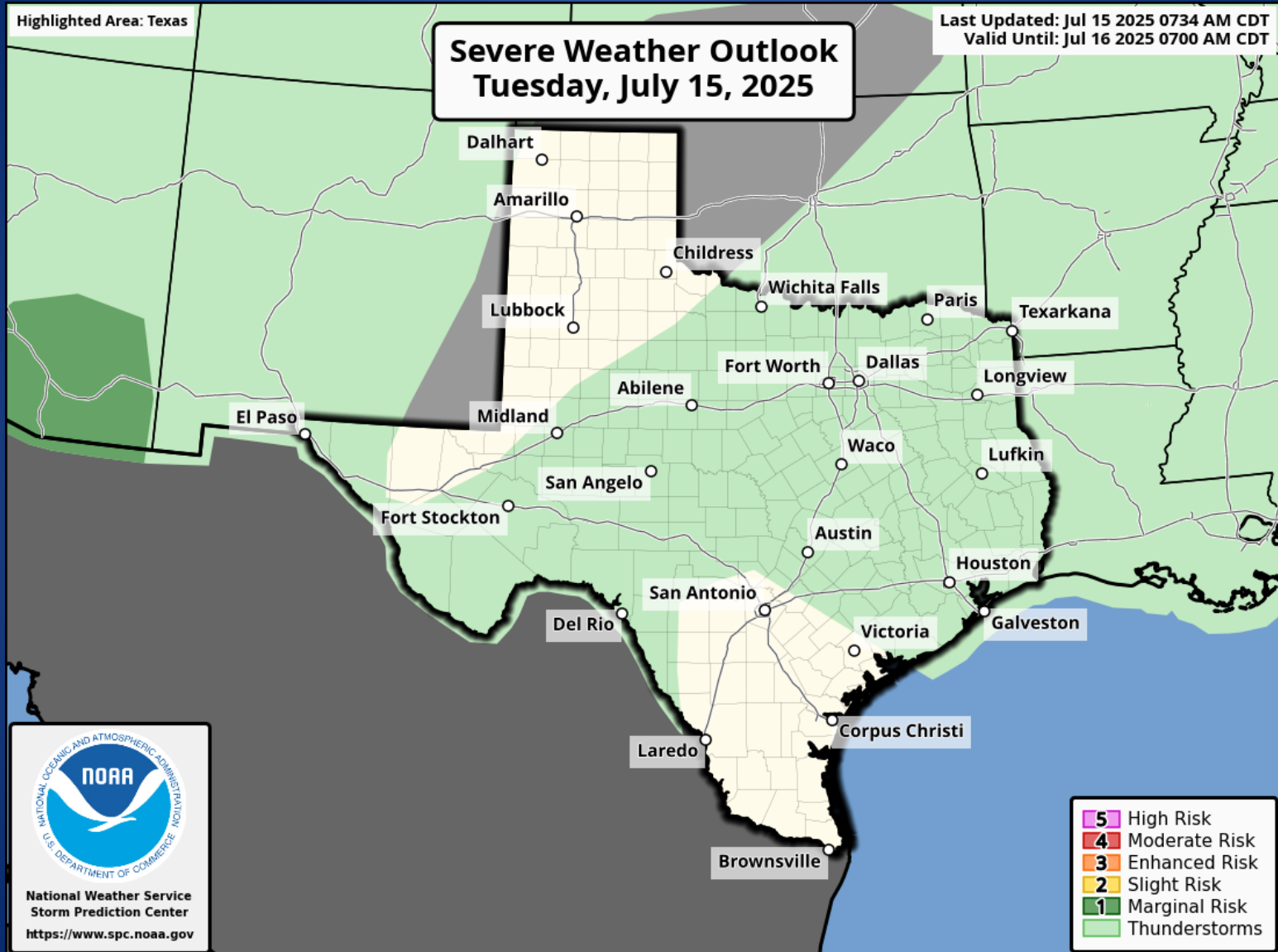


Wind Speeds



Gusts

Hazardous Weather



Hazardous Weather

Flood Watch

Turn around. Don't drown.
Latest info at weather.gov/ewx



Until 1 PM CDT Tuesday



Hill Country, Edwards Plateau, I-35
Corridor, and Rio Grande Plains



- Additional quick rainfall amounts of 1 to 3 inches within heavy downpours with isolated amounts of 6 inches possible somewhere within the Flood Watch area
- Excessive runoff may result in flash flooding of low-lying areas, rivers/creeks and low water crossings. Rivers are already running at above normal levels and any excess rainfall will create rises.
- Stay Weather Aware!



NATIONAL WEATHER SERVICE
AUSTIN/SAN ANTONIO

Follow: [X](#) [f](#) @NWSSanAntonio

Updated: July 15, 2025



A Flood Watch is now in effect for the Rio Grande, Edwards Plateau, Hill Country, and Interstate 35 corridor until 1 PM CDT Tuesday. Rainfall amounts of 1 to 3 inches with isolated amounts up to 6 inches are possible.

Tuesday: Isolated Showers and Storms

weather.gov/FWD
Issued Tue Jul 15, 2025 1:53 AM

Isolated storms (20%) are forecast again on Tuesday. Localized heavy rain is possible.

No severe weather is expected, but brief heavy rainfall, lightning, and gusty winds are possible.

Hazards:



LOCALIZED
FLOODING



FREQUENT
LIGHTNING



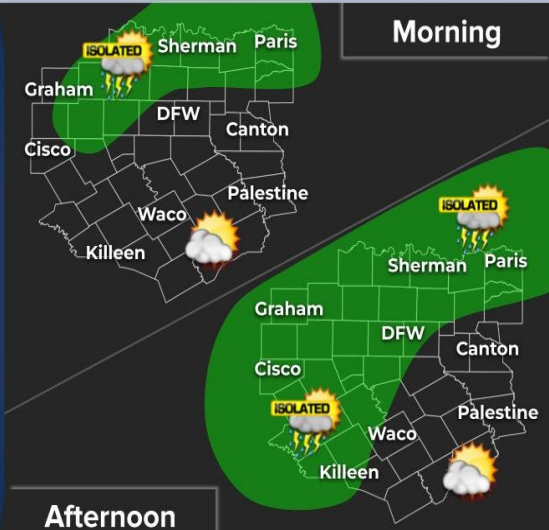
GUSTY
WINDS

High temperatures will be in the upper 80s and lower 90s.



NATIONAL WEATHER SERVICE FORT WORTH TX

Follow: [X](#) [f](#) @NWSFortWorth



Isolated storms (20%) are forecast again today with high temperatures in the upper 80s and lower 90s. No severe weather is expected, but brief heavy rainfall, lightning, and gusty winds are possible.

Hazardous Weather

Flood Watch



Flood Watch for the I-10 corridor, Concho Valley, and Heartland.



Through 1 PM CDT Tuesday



Additional showers and thunderstorms are expected to move north into the I-10 corridor tonight. These storms will bring a threat of heavy rainfall and flash flooding. Additional rainfall amounts of 1 to 3 inches are possible.



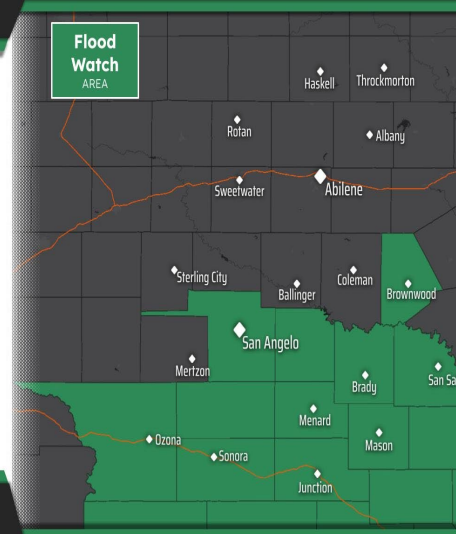
Never drive onto roadways covered in water



Never attempt to walk, swim, or drive through flowing flood waters



National Weather Service
San Angelo
weather.gov/SJT



July 15, 2025
1:12 AM

Additional showers and thunderstorms are expected to move north into the I-10 corridor and Concho Valley this morning. These storms will bring a threat of heavy rainfall and flash flooding. Additional rainfall amounts of 1 to 3 inches are possible.

Weather Advisory/Statement/Watch/Warning Issued

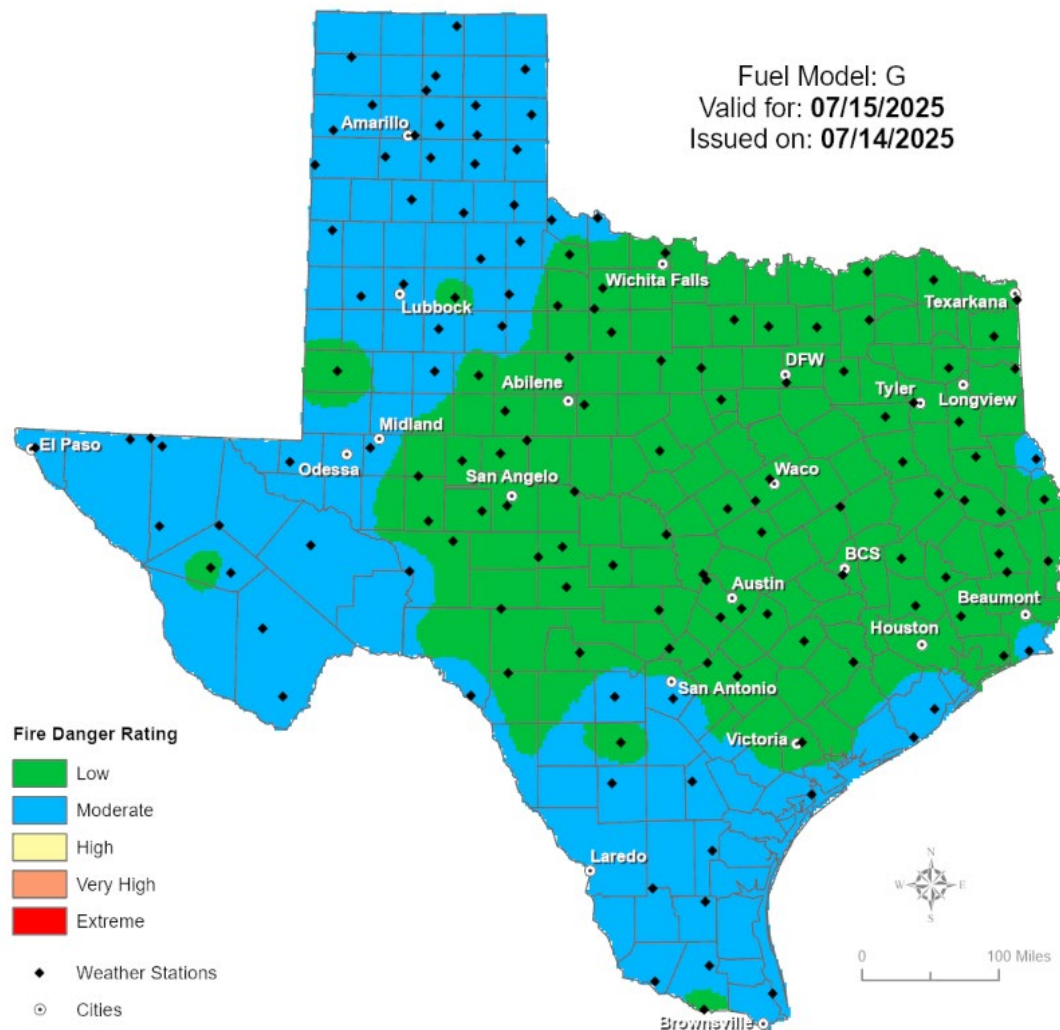
DATE	WARNING TYPE	LOCATION
07/14/25	Flash Flood Warning	Bandera, Dawson, Edwards, Kerr, Kinney, Maverick, Real, and Uvalde Counties
07/14/25	Flood Watch	Bandera, Bexar, Blanco, Brown, Burnet, Comal, Crockett, Edwards, Gillespie, Hays, Kendall, Kerr, Kimble, Kinney, Llano, Mason, McCulloch, Medina, Menard, Real, Red River, San Saba, Schleicher, Sutton, Travis, Uvalde, Val Verde, and Williamson Counties
07/14/25	Special Weather Statement	Angelina, Armstrong, Bailey, Bastrop, Borden, Brazos, Burleson, Caldwell, Carson, Castro, Chambers, Cherokee, Crosby, Dawson, Donley, El Paso, Fayette, Floyd, Gaines, Gray, Grimes, Hale, Harris, Hockley, Jasper, Kinney, Lamb, Lee, Liberty, Lubbock, Lynn, Maverick, Montgomery, Nacogdoches, Parmer, Potter, Randall, San Jacinto, Swisher, Terry, Travis, Tyler, Uvalde, Walker, Williamson, and Zavala Counties
07/14/25	Airport Weather Warning	Bexar, Potter, and Randall Counties
07/14/25	Flood Advisory	Bosque, Dimmit, Edwards, Ellis, Hill, Jones, Kerr, Kimble, Kinney, Lubbock, Maverick, Navarro, Real, Sutton, Taylor, Uvalde, and Zavala Counties

Weather Advisory/Statement/Watch/Warning Issued

DATE	WARNING TYPE	LOCATION
07/14/25	Flood Warning	Angelina, Bandera, Bosque, Coryell, Edwards, Kerr, Kinney, Lampasas, Llano, Maverick, Nacogdoches, Real, San Saba, Uvalde, and Webb Counties
07/15/25	Flood Watch	Bandera, Bexar, Blanco, Brown, Burnet, Comal, Concho, Crockett, Edwards, Gillespie, Hays, Kendall, Kerr, Kimble, Kinney, Llano, Mason, Maverick, McCulloch, Medina, Menard, Real, San Saba, Schleicher, Sutton, Tom Green, Travis, Uvalde, Val Verde, Williamson, and Zavala Counties
07/15/25	Flash Flood Warning	Bandera, Crockett, Dimmit, Edwards, Gillespie, Kerr, Kinney, Maverick, Real, Schleicher, Sutton, Uvalde, and Zavala Counties
07/15/25	Flood Advisory	Bandera, Coke, Crockett, Edwards, Gillespie, Kerr, Kimble, Kinney, Irion, Nolan, Real, Runnels, Schleicher, Sutton, Taylor, Tom Green, Uvalde, and Val Verde Counties
07/15/25	Flood Warning	Uvalde and Webb Counties

Fire Danger Forecast

Forecast Fire Danger



Burn Ban

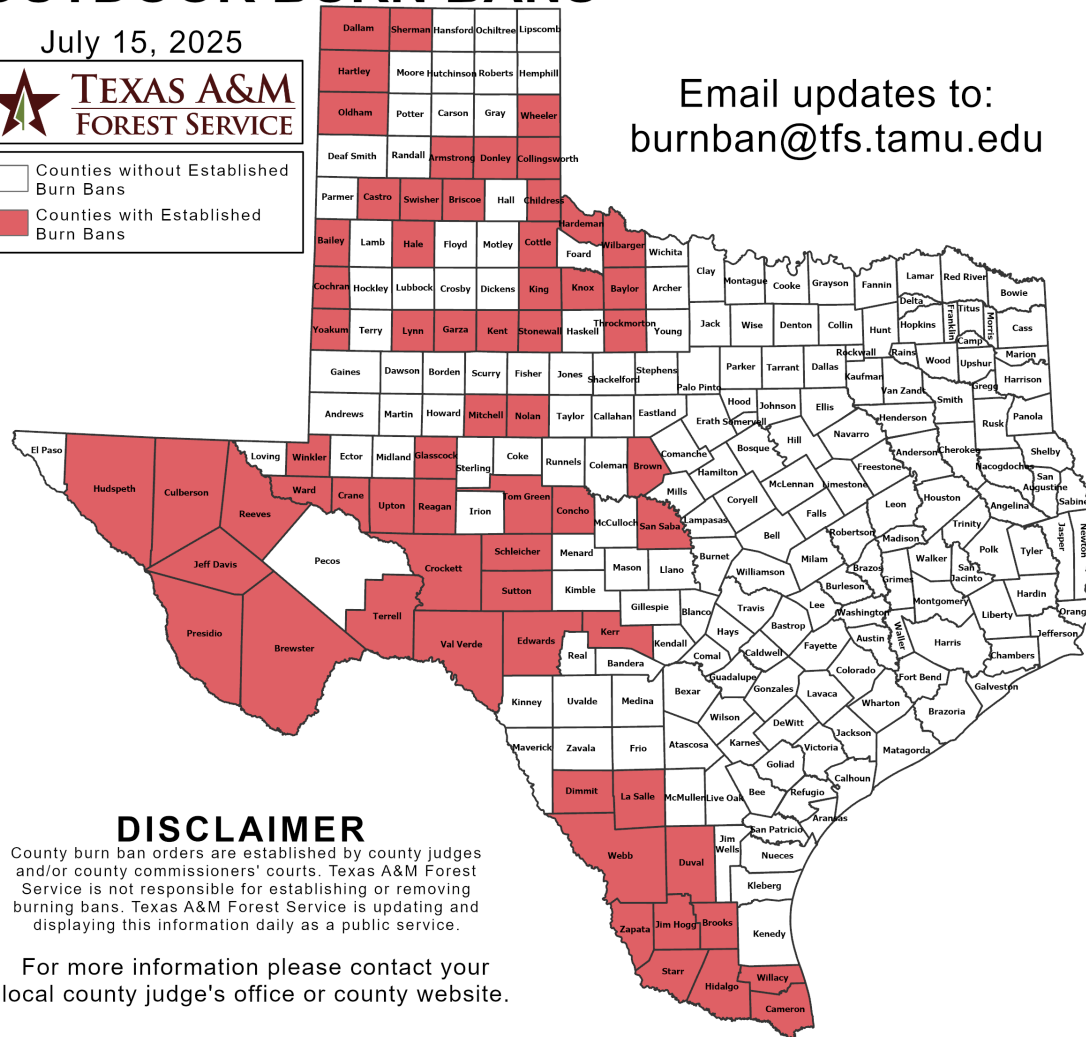
OUTDOOR BURN BANS

July 15, 2025



Counties without Established Burn Bans
 Counties with Established Burn Bans

Email updates to:
burnban@tfs.tamu.edu



Counties with Burn Bans: 63

Armstrong	Edwards	Reeves
Bailey	Garza	San Saba
Baylor	Glasscock	Schleicher
Brewster	Hale	Sherman
Briscoe	Hardeman	Starr
Brooks	Hartley	Stonewall
Brown	Hidalgo	Sutton
Cameron	Hudspeth	Swisher
Castro	Jeff Davis	Terrell
Childress	Jim Hogg	Throckmorton
Cochran	Kent	Tom Green
Collingsworth	Kerr	Upton
Concho	King	Val Verde
Cottle	Knox	Ward
Crane	La Salle	Webb
Crockett	Lynn	Wheeler
Culberson	Mitchell	Wilbarger
Dallam	Nolan	Willacy
Dimmit	Oldham	Winkler
Donley	Presidio	Yoakum
Duval	Reagan	Zapata

DISCLAIMER

County burn ban orders are established by county judges and/or county commissioners' courts. Texas A&M Forest Service is not responsible for establishing or removing burning bans. Texas A&M Forest Service is updating and displaying this information daily as a public service.

For more information please contact your local county judge's office or county website.

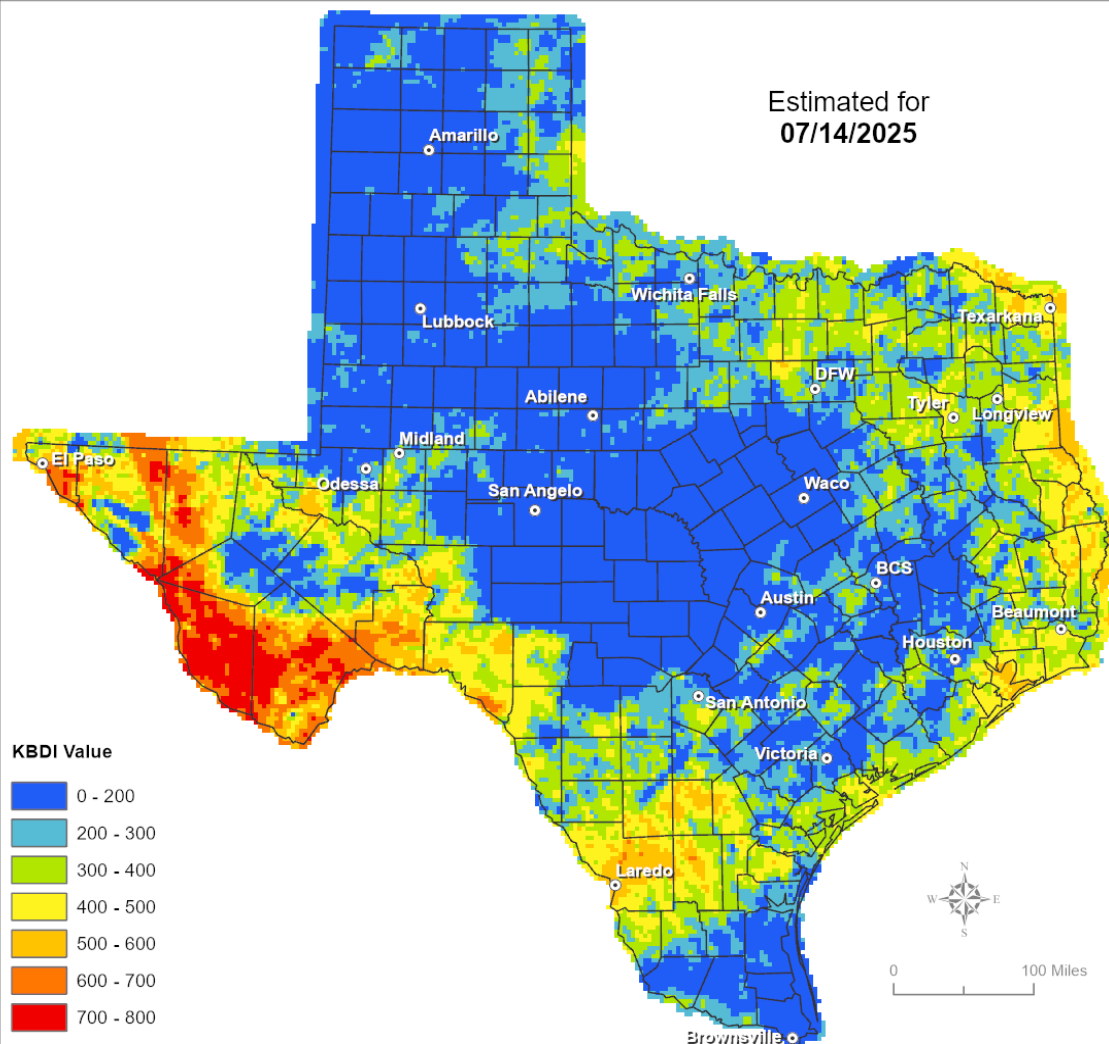
RED FLAG WARNINGS: www.weather.gov
 Additional map formats available at <https://tfsweb.tamu.edu/Burnbans/>

Keetch-Byram Drought Index

Keetch-Byram Drought Index

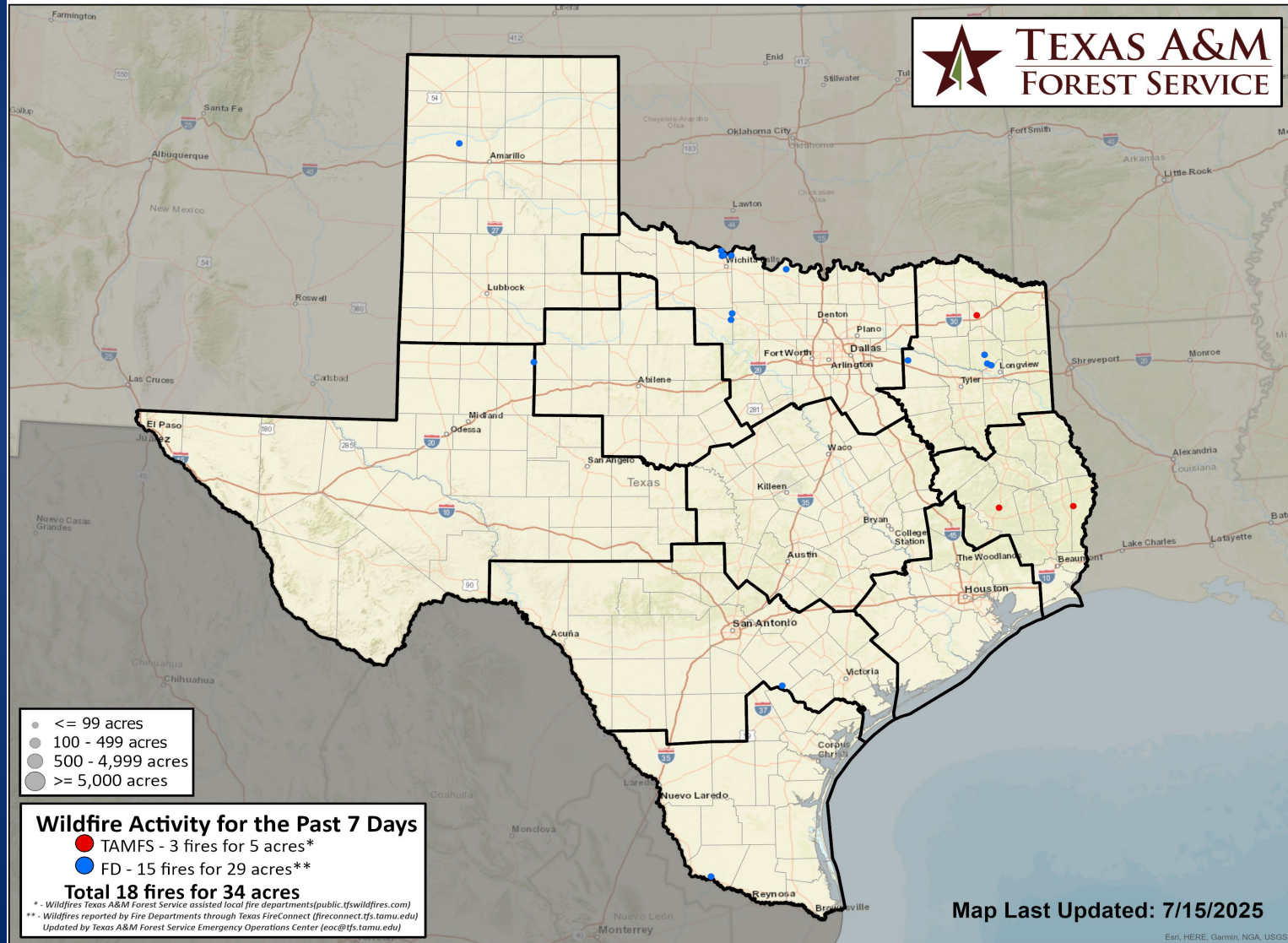
(4 km x 4 km resolution)

Estimated for
07/14/2025



Fire Activity (*Last 24 Hours)

Report of 355 (+2) fires and 85,151 (+2) acres have been burned this year. There are 63 (No Change) counties with burn bans. The Keetch–Byram Drought Index list contains 19 (-5) counties with an average over 400.



Training

DATES		TITLE	COURSE	LOCATION
07/08/25	07/22/25	Intermediate Incident Command System for Expanding Incidents (Multiple Sessions)	G-300	Austin
07/14/25	07/16/25	Intermediate Incident Command System for Expanding Incidents	G-300	Georgetown Richmond Universal City
07/14/25	07/16/25	Community Emergency Response Team (CERT) Train-the-Trainer	G-428	El Paso
07/15/25	07/17/25	Community Emergency Response Team Basic Training	G-317	Kyle