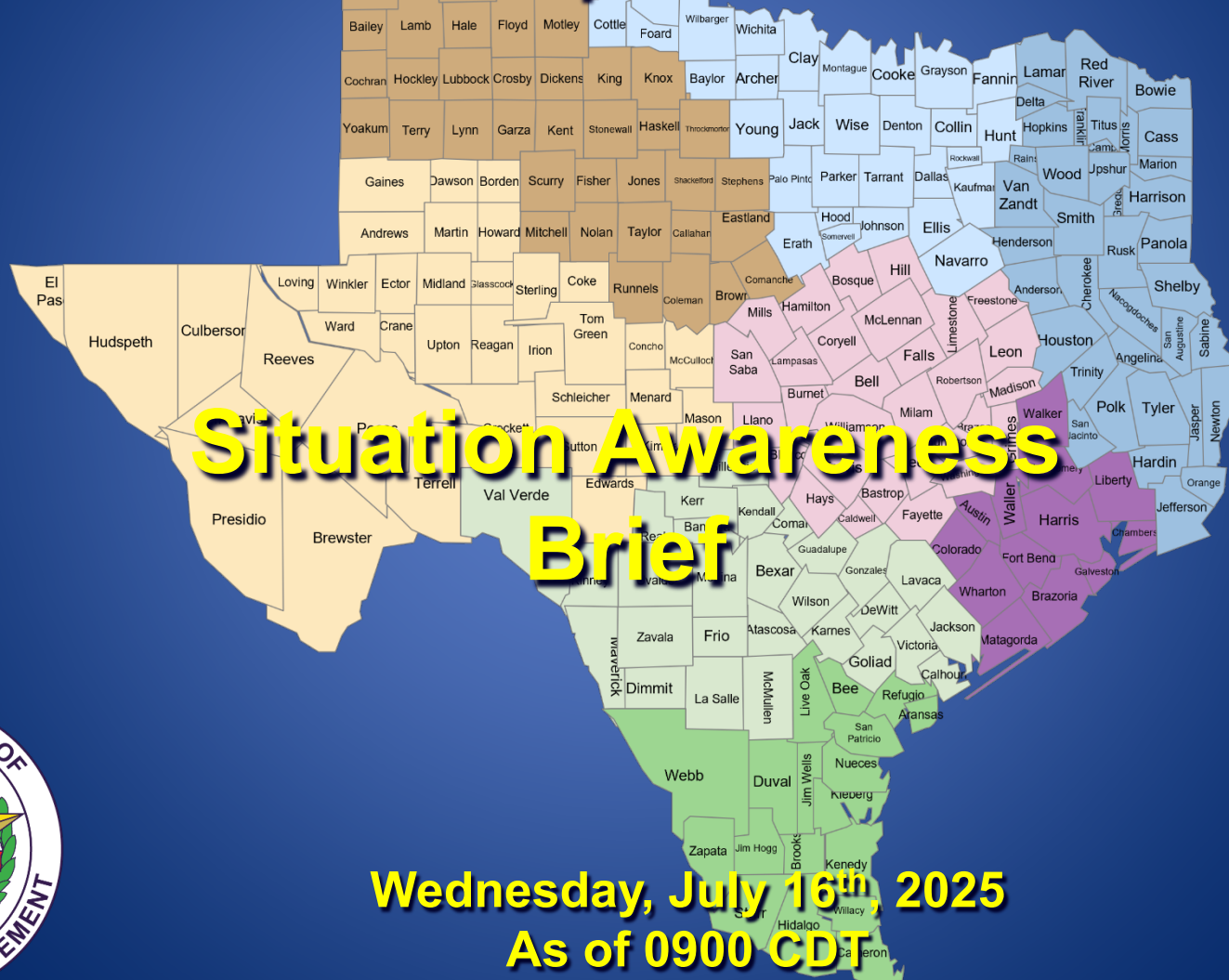


Texas Division of Emergency Management Texas State Operations Center



**Wednesday, July 16th, 2025
As of 0900 CDT**

Tropical Weather Awareness



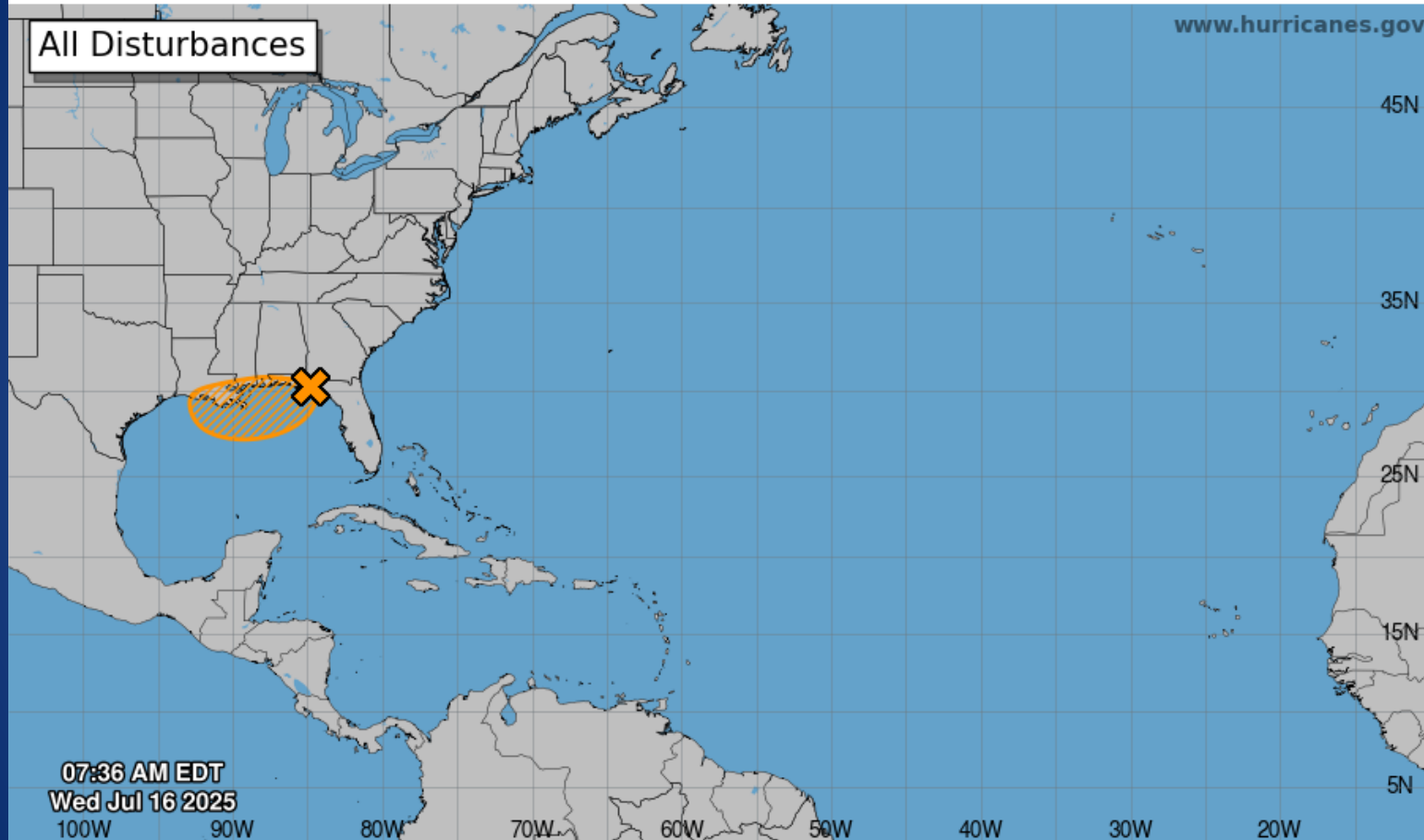
Seven-Day Graphical Tropical Weather Outlook

National Hurricane Center Miami, Florida



www.hurricanes.gov

All Disturbances



07:36 AM EDT
Wed Jul 16 2025

Current Disturbances and Seven-Day Cyclone Formation Chance: < 40% 40-60% > 60%

Tropical or Sub-Tropical Cyclone: Depression Storm Hurricane

Post-Tropical Cyclone or Remnants

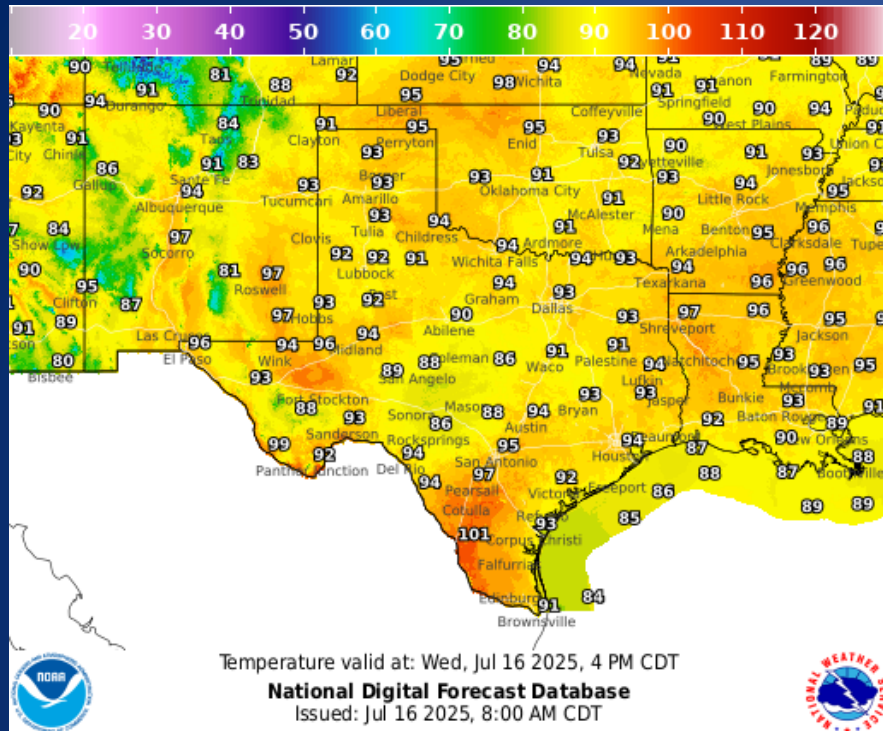
Incidents Reported to the State Operations Center (last 24 hours)

DATE	SUBJECT	LOCATION
07/15/25	Initial Report of a Road Closure (SH 285)	Kleberg County
07/15/25	Final Report of a Road Closure (SH 285)	Kleberg County

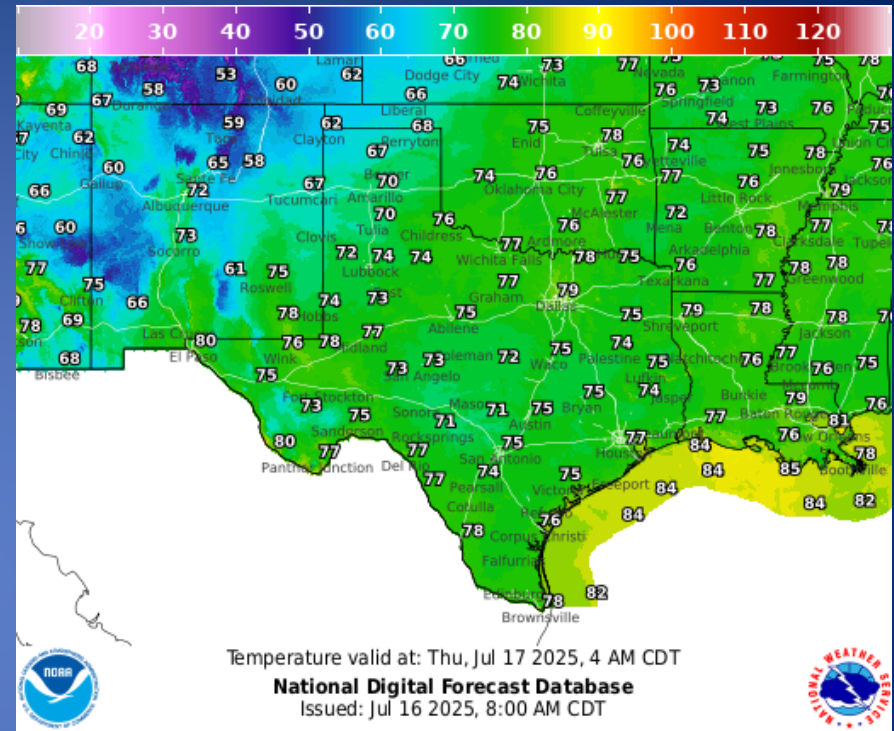
Informational Products Distributed by the State Operations Center

DATE	SUBJECT
07/15/25	National Hurricane Center Tropical Weather Outlook 7:00 AM CDT
07/15/25	National Hurricane Center Tropical Weather Outlook 1:00 PM CDT
07/15/25	NWS Austin/San Antonio: Flood Risk Continues Through 9 PM This Evening
07/15/25	NWS Lake Charles, LA: DSS Packet: Heavy Rain Associated with Invest 93L
07/15/25	National Hurricane Center Tropical Weather Outlook 7:00 PM CDT
07/15/25	NWS Houston/Galveston: Tropical Update (Update: 7/15/25 at 8pm)
07/15/25	NWS Austin/San Antonio: NWS Update - Flood Watch Extended to 2 AM for the Edwards Plateau and Hill Country
07/16/25	National Hurricane Center Tropical Weather Outlook 01:00 AM CDT
07/16/25	Daily NWS Threat Brief
07/16/25	National Hurricane Center Tropical Weather Outlook 7:00 AM CDT
07/16/25	NWS Houston/Galveston: Tropical Update

Weather Forecast

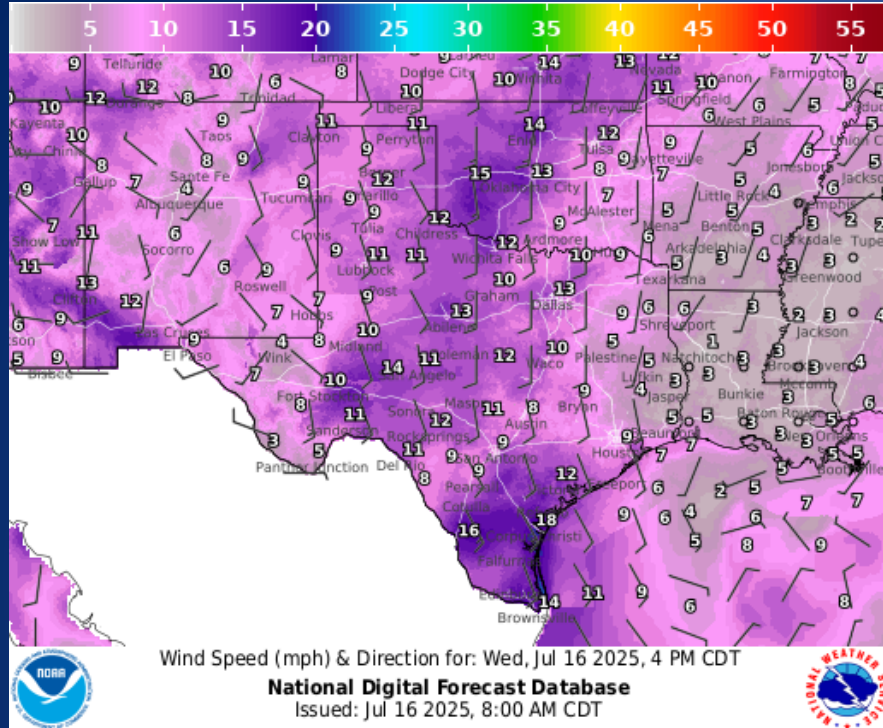


Highs

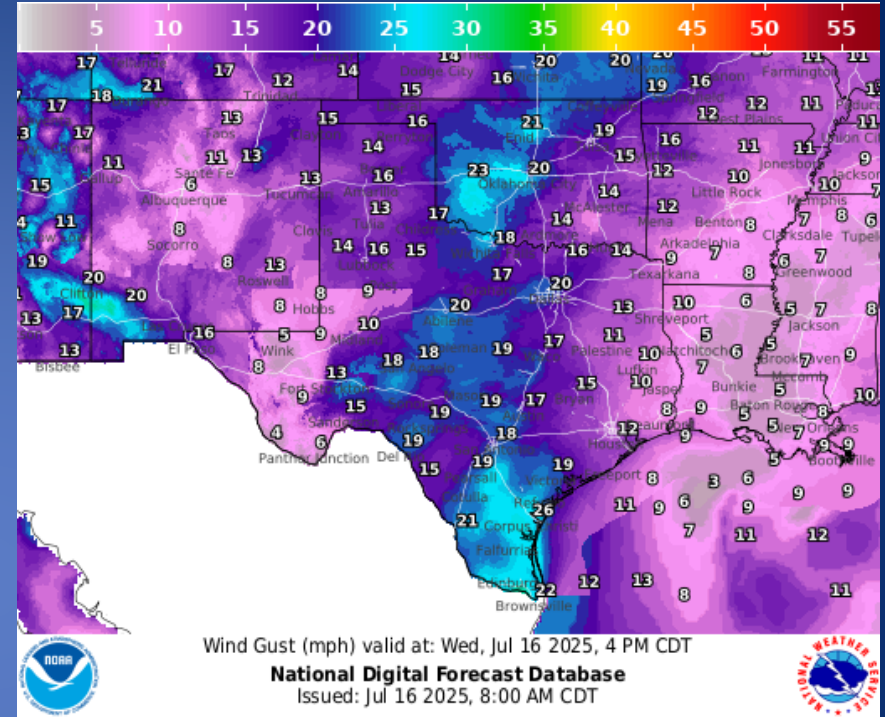


Lows

Weather Forecast

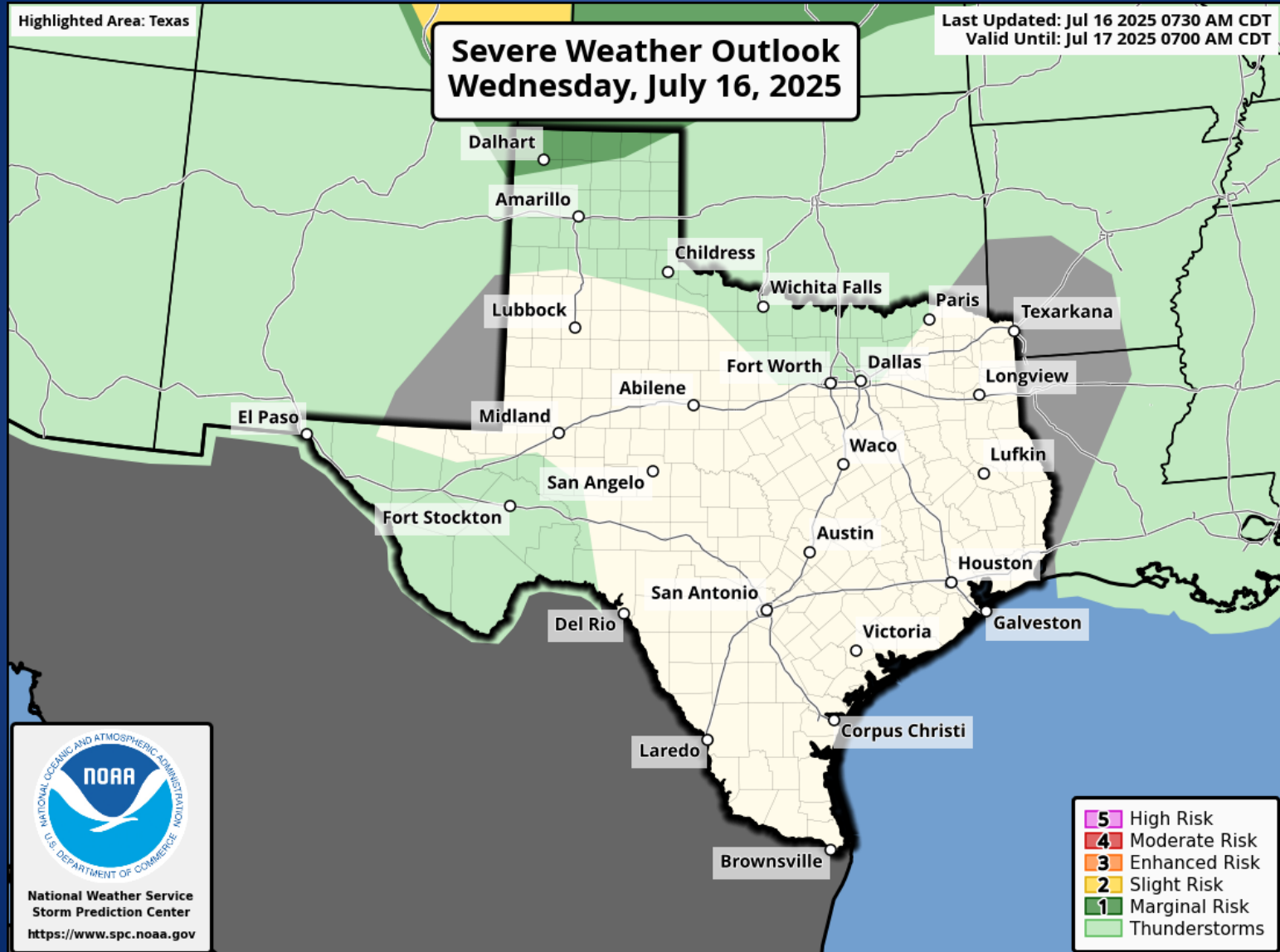


Wind Speeds



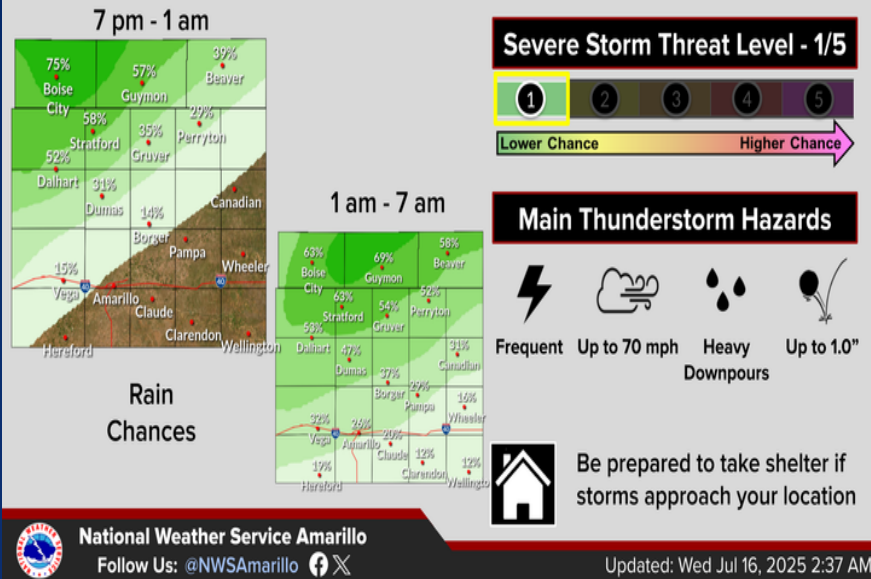
Gusts

Hazardous Weather



Hazardous Weather

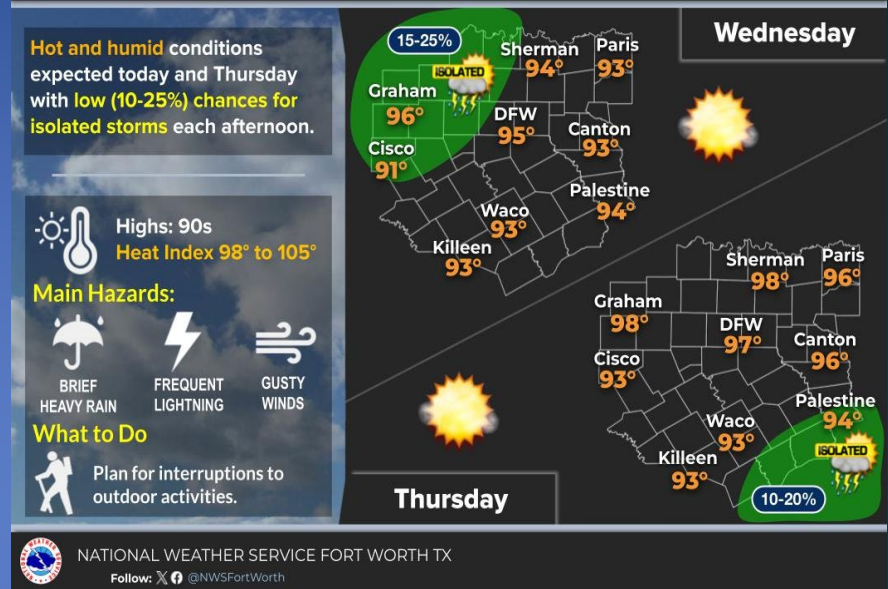
Storm Chances Tonight



There is a slight chance for some storms to impact the far western OK Panhandle in the early evening before 7 PM. However, the main activity is expected after 7 PM into the overnight period. The best chances for rain will be across the northern to northwestern half of the combined Panhandles, with a slight chance to chance across the southeastern TX Panhandle. There will be a potential for some strong to severe storms to form, mainly for damaging wind gusts. Some localized flooding from torrential rainfall will be another hazard to watch for.

Hot & Humid With Low Storm Chances

weather.gov/FWD
Issued Wed Jul 16, 2025 1:27 AM



Hot and humid conditions expected today and Thursday with low (10-25%) chances for isolated storms each afternoon. Brief heavy rainfall, lightning, and gusty winds are possible. High temperatures will be in the 90s and afternoon heat index values may approach 98 to 105 degrees each day.

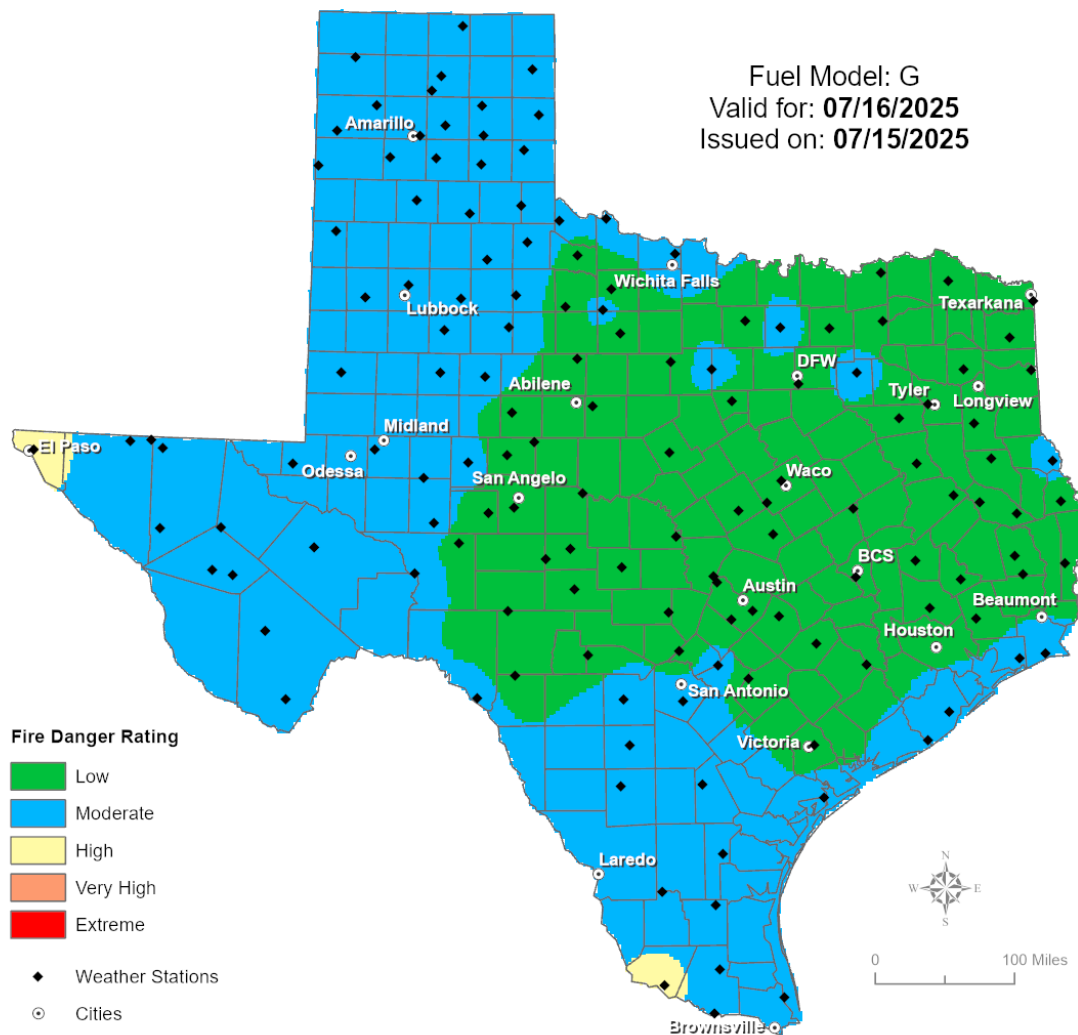
Weather Advisory/Statement/Watch/Warning Issued

DATE	WARNING TYPE	LOCATION
07/15/25	Flood Advisory	Atascosa, Bexar, Comanche, Erath, Frio, Gillespie, Hamilton, Kendall, Kerr, Kimble, Mason, McCulloch, Medina, Menard, Mills, San Saba, and Sterling Counties
07/15/25	Flood Watch	Bandera, Blanco, Brown, Burnet, Concho, Edwards, Gillespie, Kendall, Kerr, Kimble, Kinney, Llano, Mason, McCulloch, Medina, Menard, Real, San Saba, Schleicher, Sutton, Tom Green, and Uvalde Counties
07/15/25	Flood Warning	Kerr, Uvalde and Webb Counties
07/15/25	Special Weather Statement	Atascosa, Bexar, Cooke, Frio, Hardin, Jefferson, Johnson, Medina, Montague, Orange, Tarrant, and Wise Counties
07/15/25	Heat Advisory	Angelina, Bowie, Cass, Gregg, Harrison, Marion, Nacogdoches, Panola, Rusk, Sabine, San Augustine, and Shelby Counties
07/15/25	Flash Flood Warning	Gillespie County
07/16/25	Flood Warning	Uvalde and Webb Counties

Fire Danger Forecast

Forecast Fire Danger

Fuel Model: G
Valid for: **07/16/2025**
Issued on: **07/15/2025**



Burn Ban

OUTDOOR BURN BANS

July 15, 2025

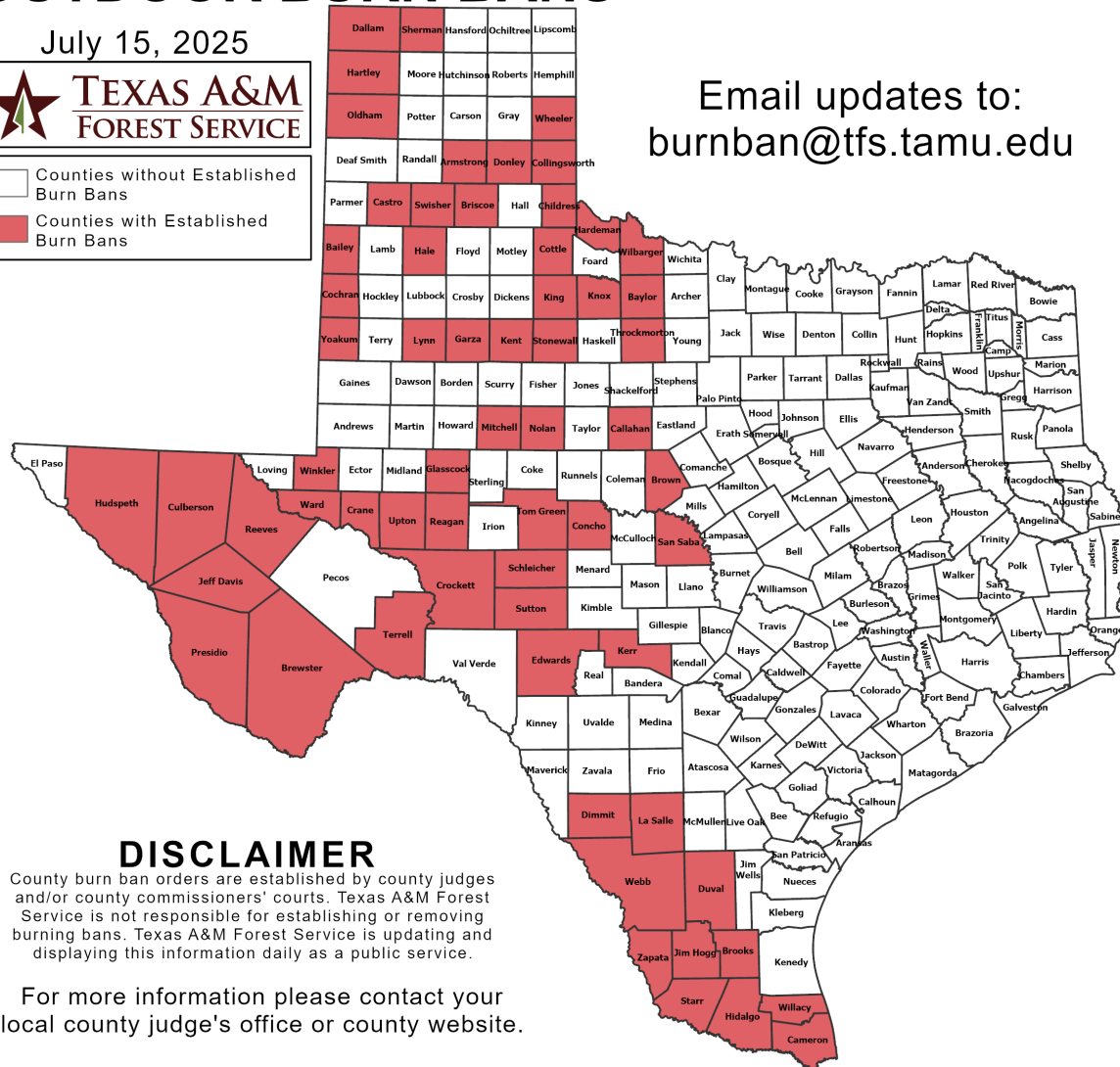


□ Counties without Established Burn Bans
■ Counties with Established Burn Bans

Email updates to:
burnban@tfs.tamu.edu

Counties with Burn Bans: 63

Armstrong	Duval	Reagan
Bailey	Edwards	Reeves
Baylor	Garza	San Saba
Brewster	Glasscock	Schleicher
Briscoe	Hale	Sherman
Brooks	Hardeman	Starr
Brown	Hartley	Stonewall
Callahan	Hidalgo	Sutton
Cameron	Hudspeth	Swisher
Castro	Jeff Davis	Terrell
Childress	Jim Hogg	Throckmorton
Cochran	Kent	Tom Green
Collingsworth	Kerr	Upton
Concho	King	Ward
Cottle	Knox	Webb
Crane	La Salle	Wheeler
Crockett	Lynn	Wilbarger
Culberson	Mitchell	Willacy
Dallam	Nolan	Winkley
Dimmit	Oldham	Yoakum
Donley	Presidio	Zapata



DISCLAIMER

County burn ban orders are established by county judges and/or county commissioners' courts. Texas A&M Forest Service is not responsible for establishing or removing burning bans. Texas A&M Forest Service is updating and displaying this information daily as a public service.

For more information please contact your local county judge's office or county website.

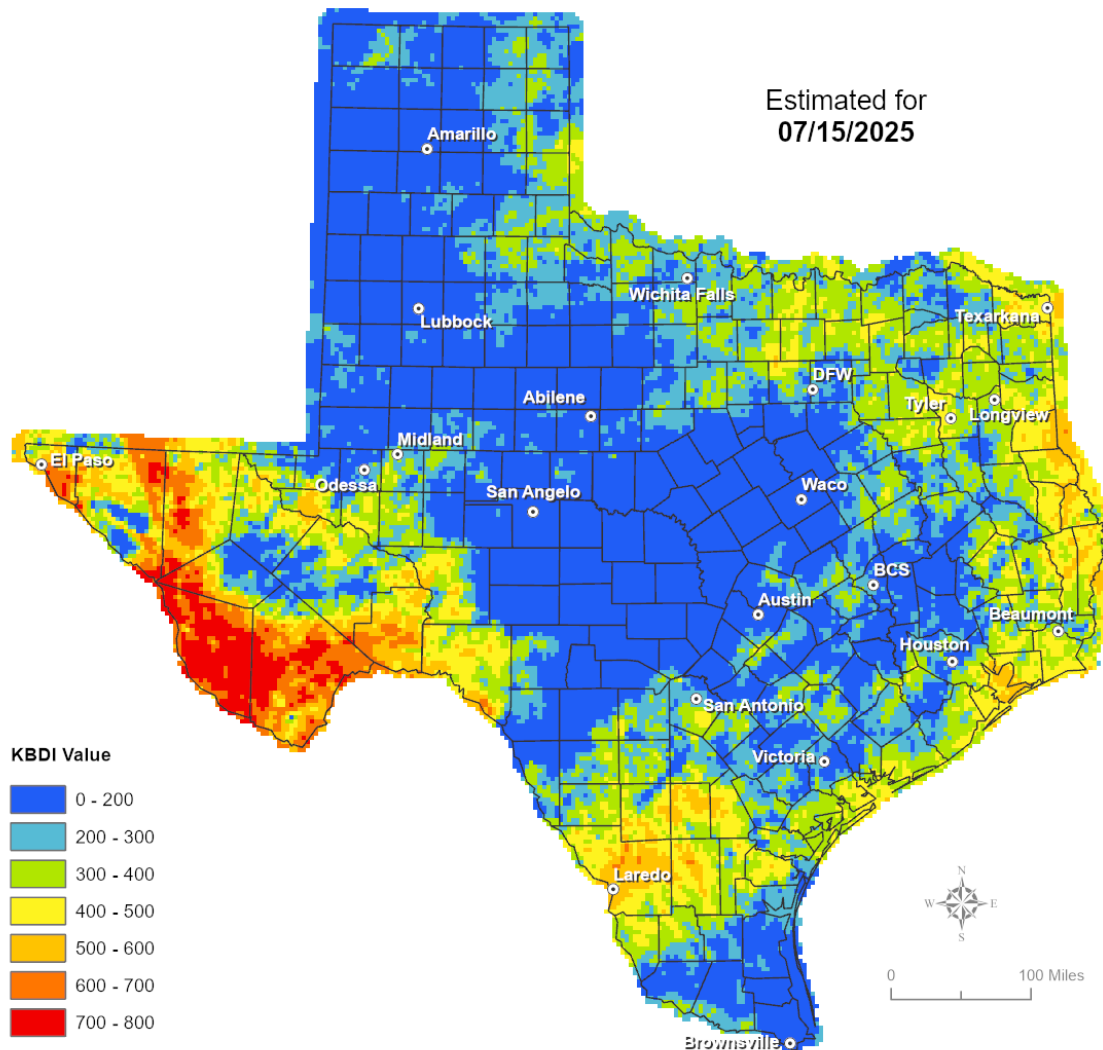
RED FLAG WARNINGS: www.weather.gov
Additional map formats available at <https://tfsweb.tamu.edu/Burnbans/>

Keetch-Byram Drought Index

Keetch-Byram Drought Index

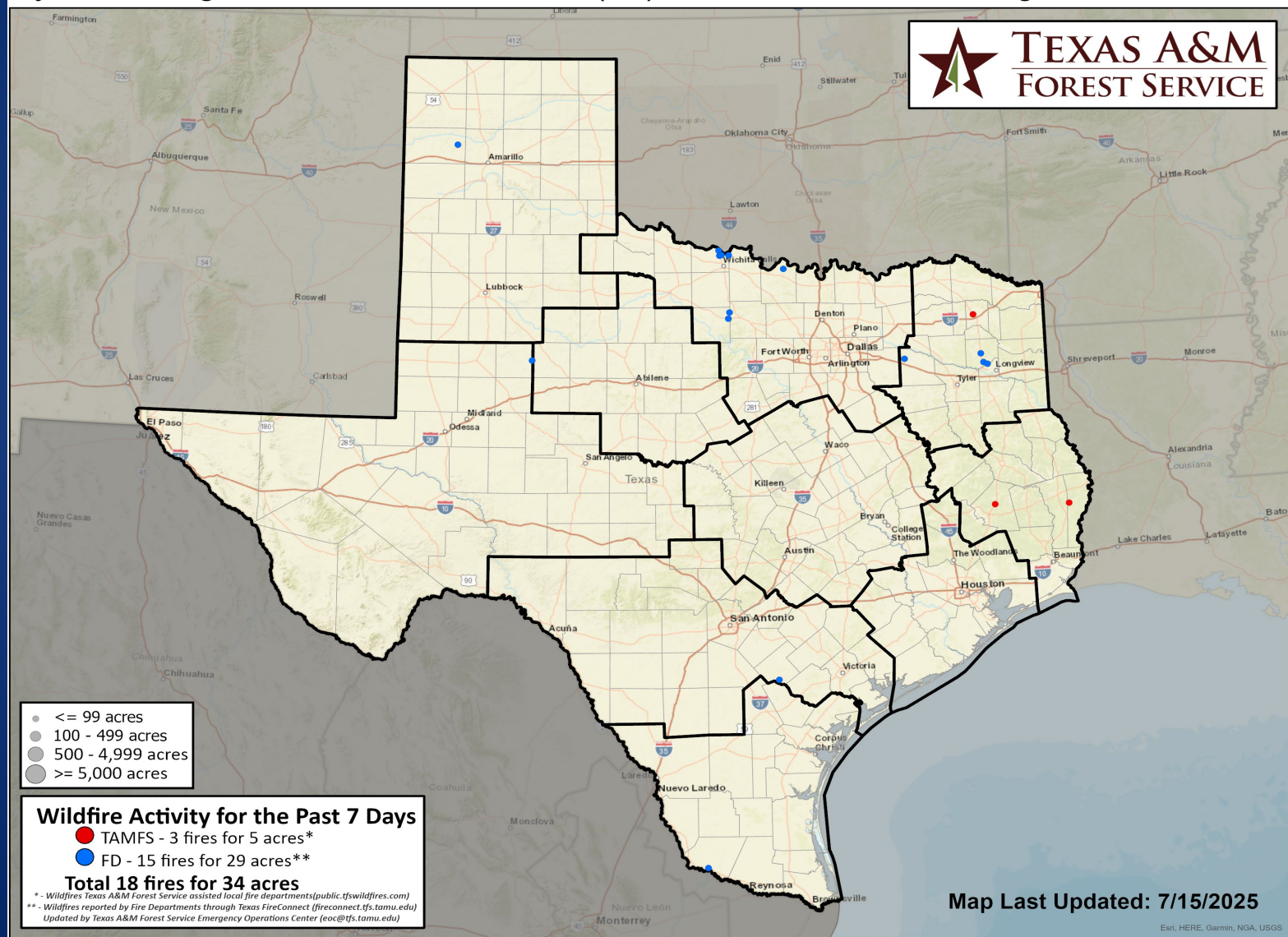
(4 km x 4 km resolution)

Estimated for
07/15/2025



Fire Activity (*Last 24 Hours)

Report of 355 (No Change) fires and 85,151 (No Change) acres have been burned this year. There are 63 (No Change) counties with burn bans. The Keetch-Byram Drought Index list contains 22 (+3) counties with an average over 400.



Training

DATES		TITLE	COURSE	LOCATION
07/08/25	07/22/25	Intermediate Incident Command System for Expanding Incidents (Multiple Sessions)	G-300	Austin
07/14/25	07/16/25	Intermediate Incident Command System for Expanding Incidents	G-300	Georgetown Richmond Universal City
07/14/25	07/16/25	Community Emergency Response Team (CERT) Train-the-Trainer	G-428	El Paso
07/15/25	07/17/25	Community Emergency Response Team Basic Training	G-317	Kyle