

Texas Division of Emergency Management Texas State Operations Center

Situation Awareness Brief



**Saturday, July 19th, 2025
As of 0900 CDT**

Tropical Weather Awareness



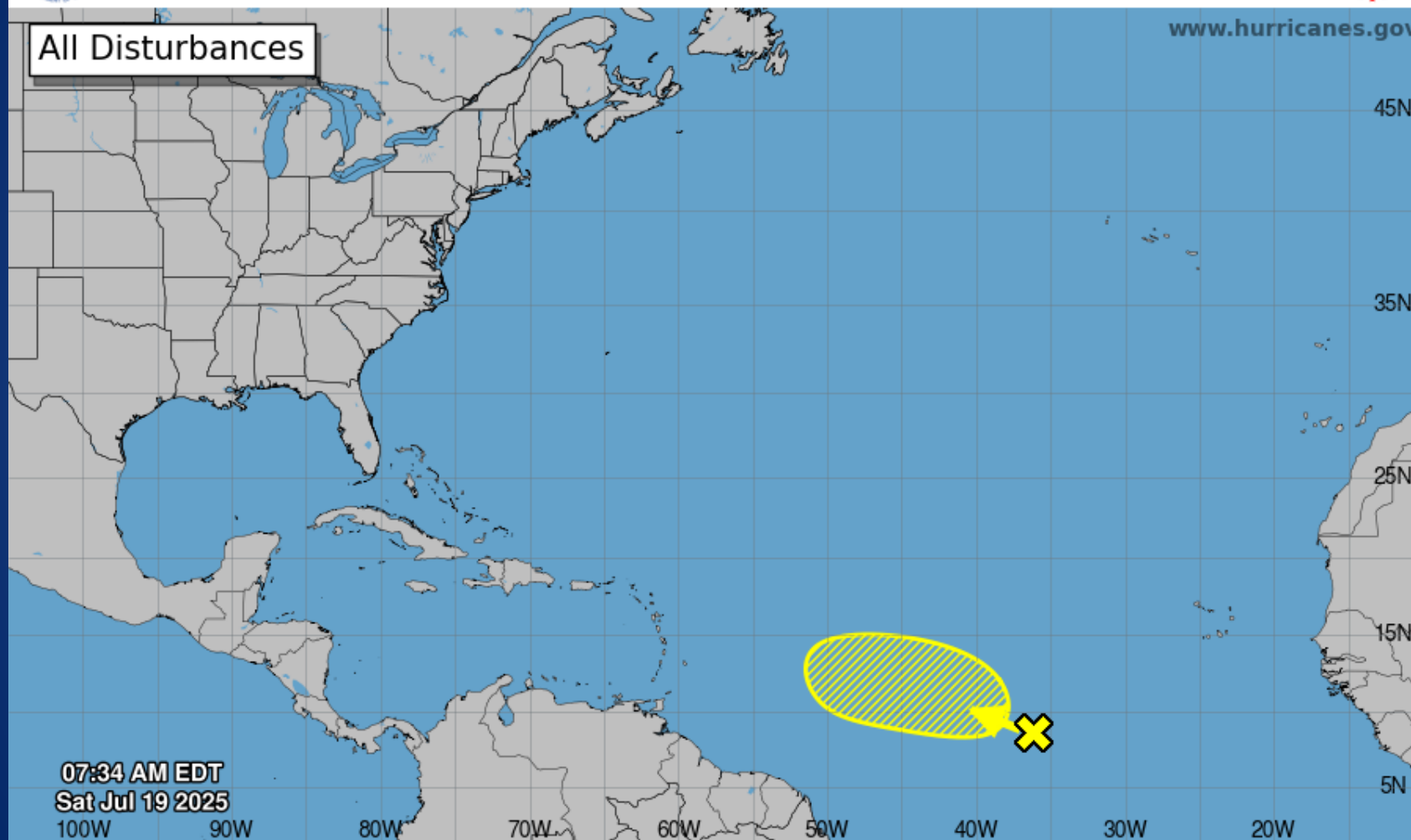
Seven-Day Graphical Tropical Weather Outlook

National Hurricane Center Miami, Florida



www.hurricanes.gov

All Disturbances



07:34 AM EDT
Sat Jul 19 2025

Current Disturbances and Seven-Day Cyclone Formation Chance: < 40% 40-60% > 60%
Tropical or Sub-Tropical Cyclone: Depression Storm Hurricane
 Post-Tropical Cyclone or Remnants

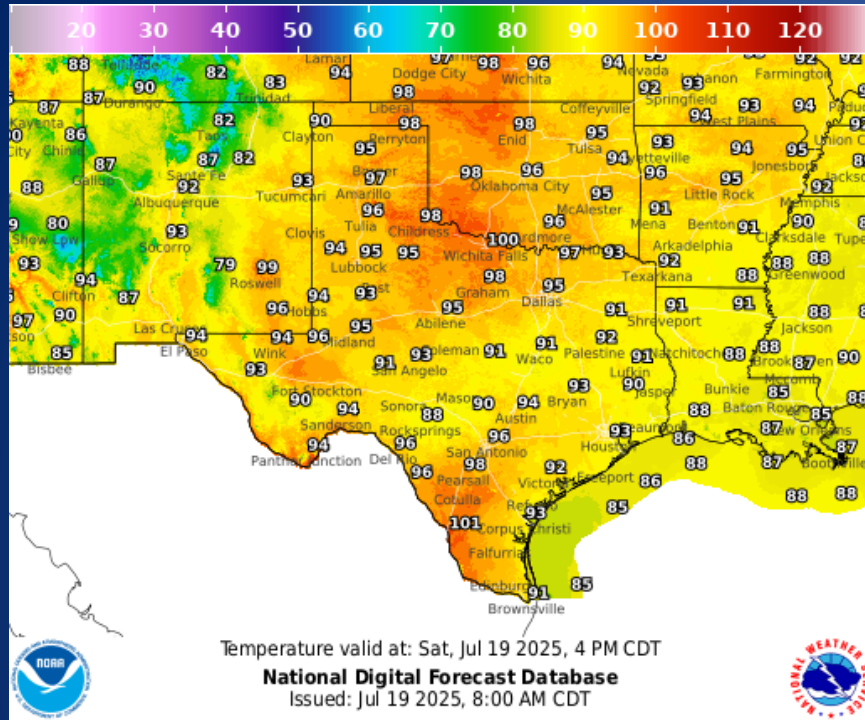
Incidents Reported to the State Operations Center (last 24 hours)

DATE	SUBJECT	LOCATION
07/18/25	Initial Report of a Communications Outage	Falls County
07/18/25	Final Report of a Train Derailment	Gregg County
07/18/25	Final Report of a Communications Outage	Falls County

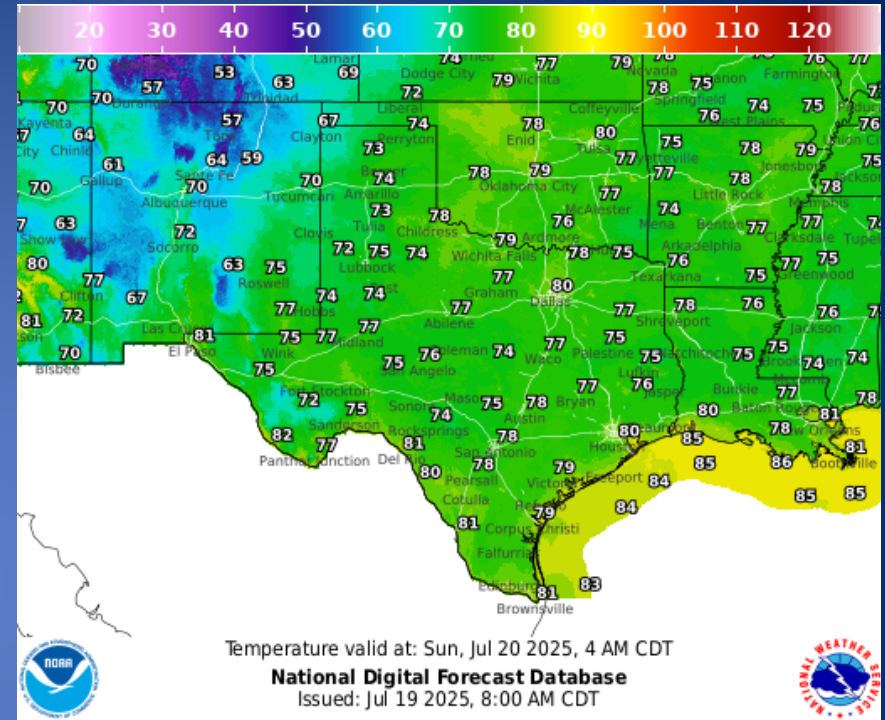
Informational Products Distributed by the State Operations Center

DATE	SUBJECT
07/19/25	Daily NWS Threat Brief for FEMA Region 6

Weather Forecast

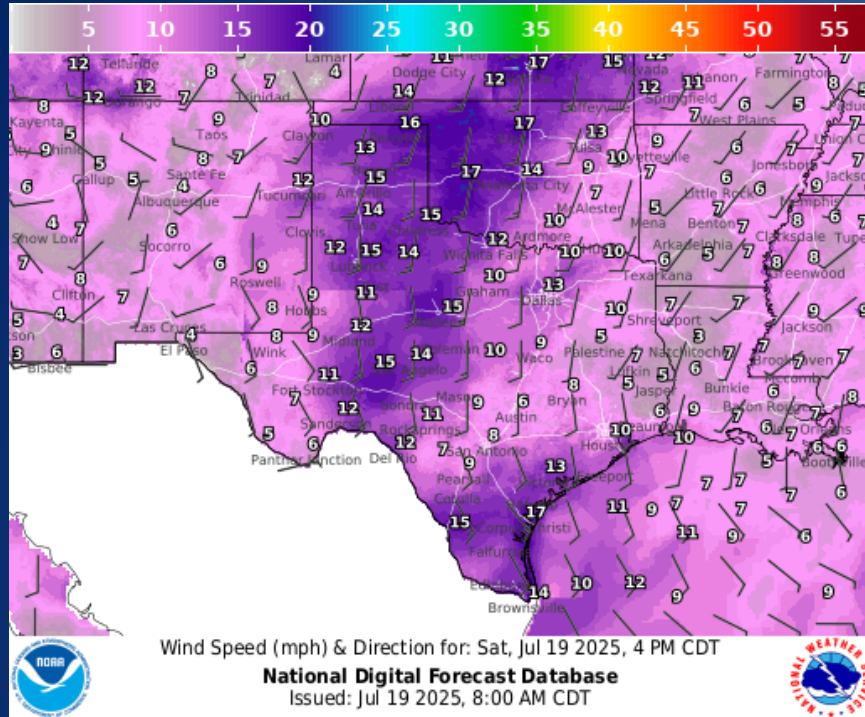


Highs

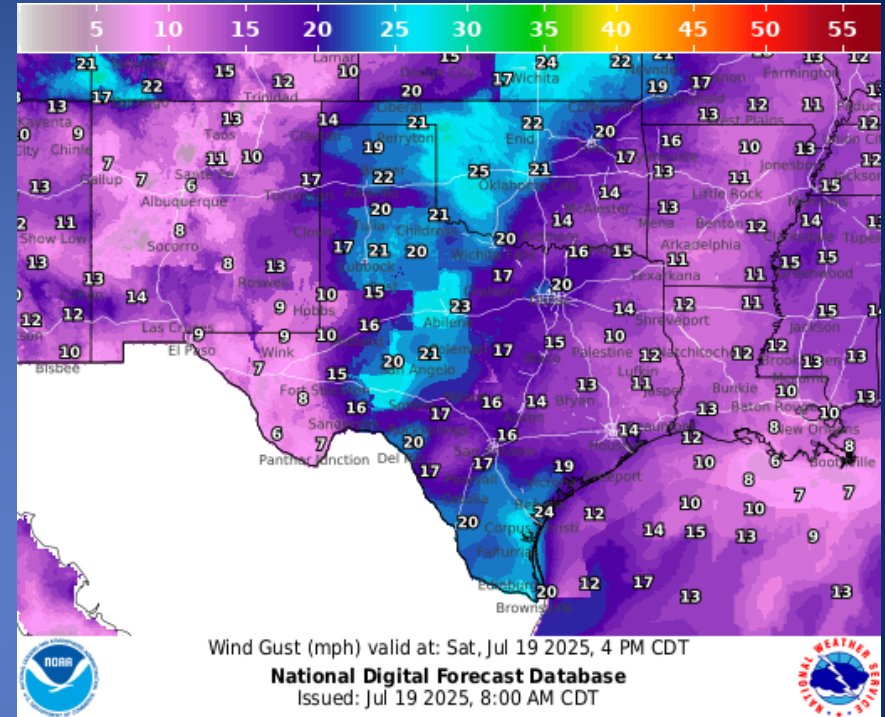


Lows

Weather Forecast

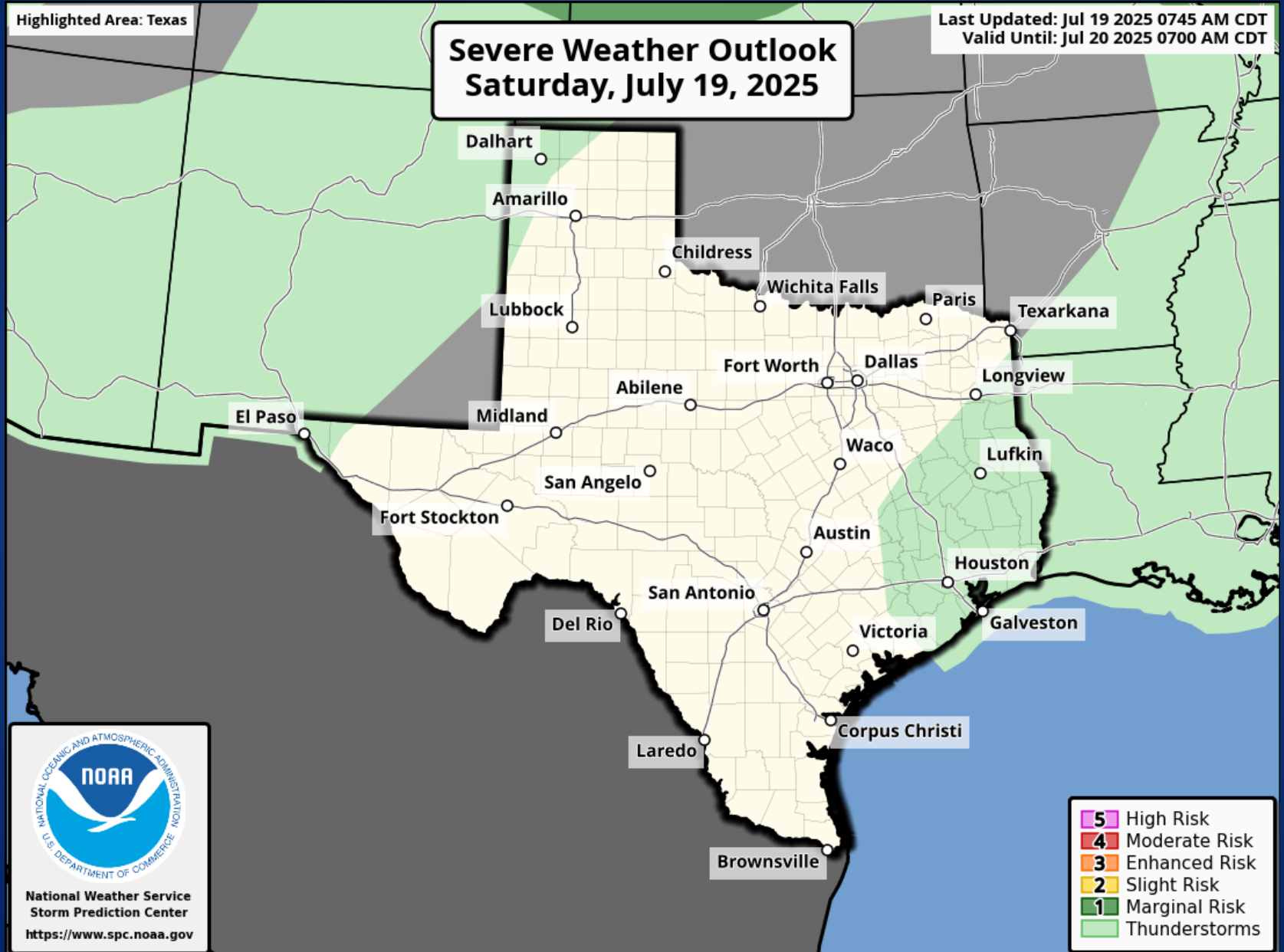


Wind Speeds



Gusts

Hazardous Weather

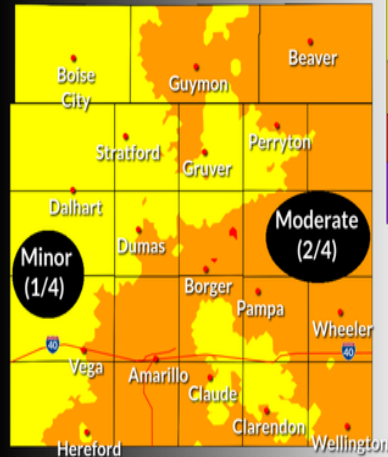


Hazardous Weather

Today's Heat Threat for the Panhandles

Updated:
Sat Jul 19, 2025 1:18 AM

Today's Heat Risk



What Does This Mean?

- 1 - **Minor**: Primarily affects those extremely sensitive to heat, especially when outdoors without effective cooling and/or adequate hydration
- 2 - **Moderate**: Affects most individuals sensitive to heat especially when outdoors without effective cooling and/or adequate hydration
- 3 - **Major**: Affects anyone without effective cooling and/or adequate hydration
- 4 - **Extreme**: Rare and/or long duration extreme heat with little to no overnight relief. Affects anyone without effective cooling and/or adequate hydration

Be Prepared!



- Heat related illnesses are possible.
- Limit outdoor activities to the early morning or evening.
- Stay hydrated!



National Weather Service | Amarillo

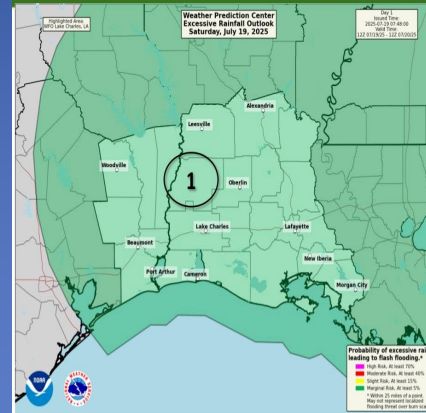
Follow Us: @NWSAmarillo

We are getting hot which means that the threat for heat illness is creeping into the panhandles. So make sure to practice heat safety for this weekend and next week.

Excessive Rainfall Outlook

Probability of flash flooding within 25 mi of a point between 5 and 14%

Saturday



weather.gov/LakeCharles
National Weather Service - Lake Charles, LA
Follow: X @NWSLakeCharles

1 2 3 4

Marginal Slight Moderate High

• A very moist air mass will begin to break up over the region. Still a few showers or thunderstorms may have high rain rates, that may fall over saturated or wet grounds increasing the flash flood risk.

Individuals should stay weather aware and monitor the latest forecasts and the potential for flooding.

Updated: Sat Jul 19, 2025 4:20 AM

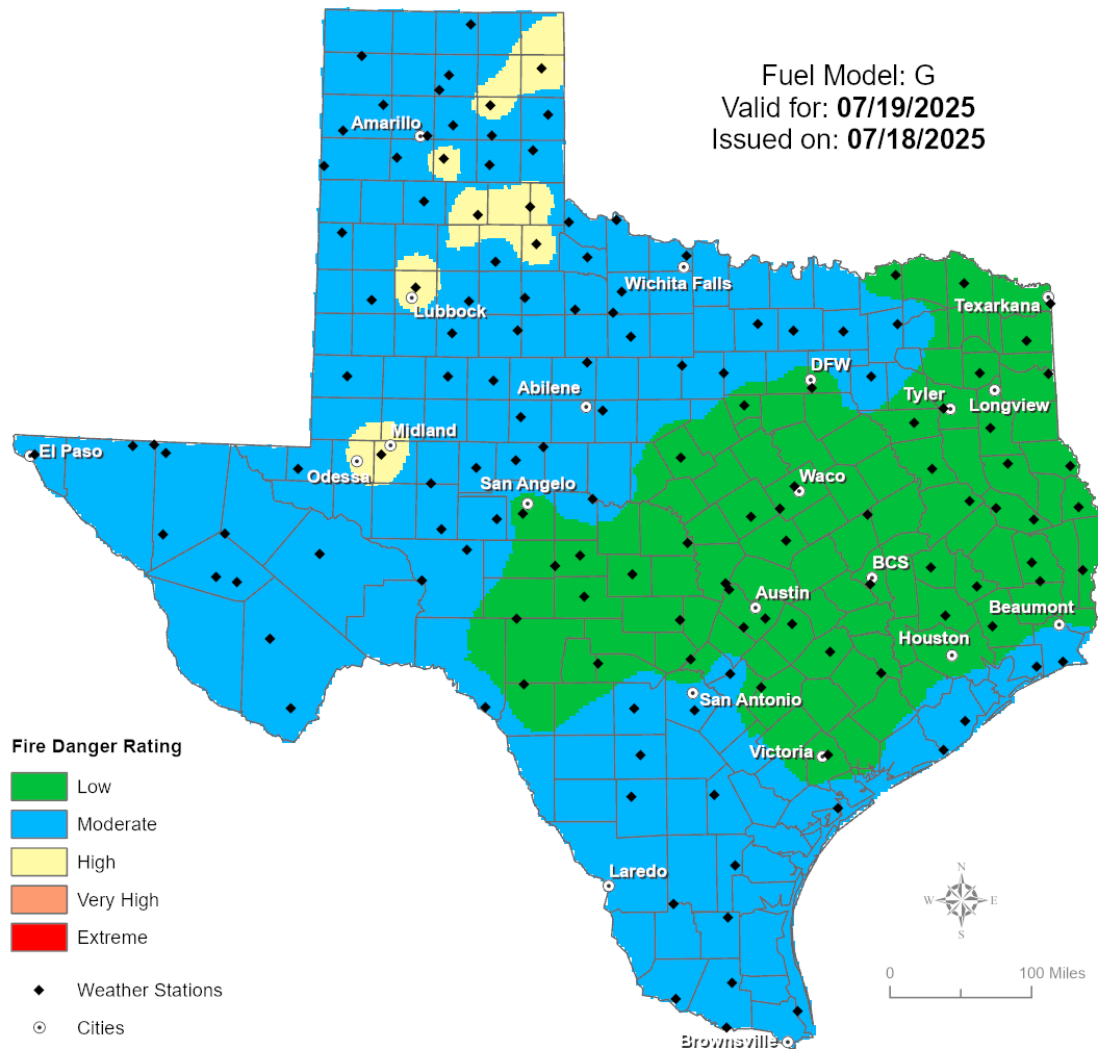
A few showers and thunderstorms may have high rainfall rates that will fall in a short period of time allowing for a Marginal or risk level 1 out of 4 for flash flooding.

Weather Advisory/Statement/Watch/Warning Issued

DATE	WARNING TYPE	LOCATION
07/18/25	Flood Warning	Angelina, Frio, and Nacogdoches Counties
07/18/25	Flash Flood Warning	Jeff Davis County

Fire Danger Forecast

Forecast Fire Danger



Burn Ban

OUTDOOR BURN BANS

July 18, 2025

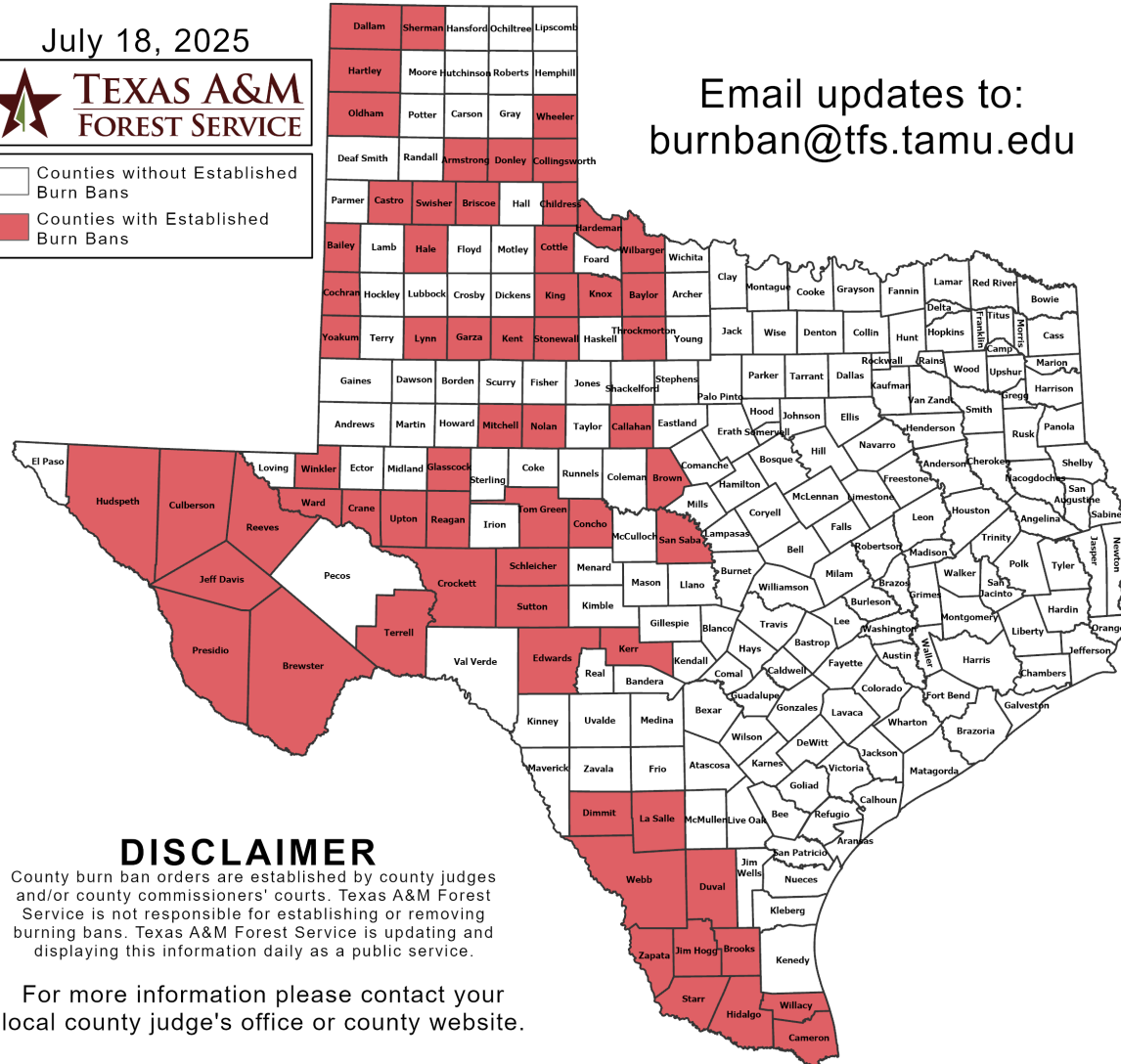


□ Counties without Established Burn Bans
■ Counties with Established Burn Bans

Email updates to:
burnban@tfs.tamu.edu

Counties with Burn Bans: 63

Armstrong	Duval	Reagan
Bailey	Edwards	Reeves
Baylor	Garza	San Saba
Brewster	Glasscock	Schleicher
Briscoe	Hale	Sherman
Brooks	Hardeman	Starr
Brown	Hartley	Stonewall
Callahan	Hidalgo	Sutton
Cameron	Hudspeth	Swisher
Castro	Jeff Davis	Terrell
Childress	Jim Hogg	Throckmorton
Cochran	Kent	Tom Green
Collingsworth	Kerr	Upton
Concho	King	Ward
Cottle	Knox	Webb
Crane	La Salle	Wheeler
Crockett	Lynn	Wilbarger
Culberson	Mitchell	Willacy
Dallam	Nolan	Winkler
Dimmit	Oldham	Yoakum
Donley	Presidio	Zapata



DISCLAIMER

County burn ban orders are established by county judges and/or county commissioners' courts. Texas A&M Forest Service is not responsible for establishing or removing burning bans. Texas A&M Forest Service is updating and displaying this information daily as a public service.

For more information please contact your local county judge's office or county website.

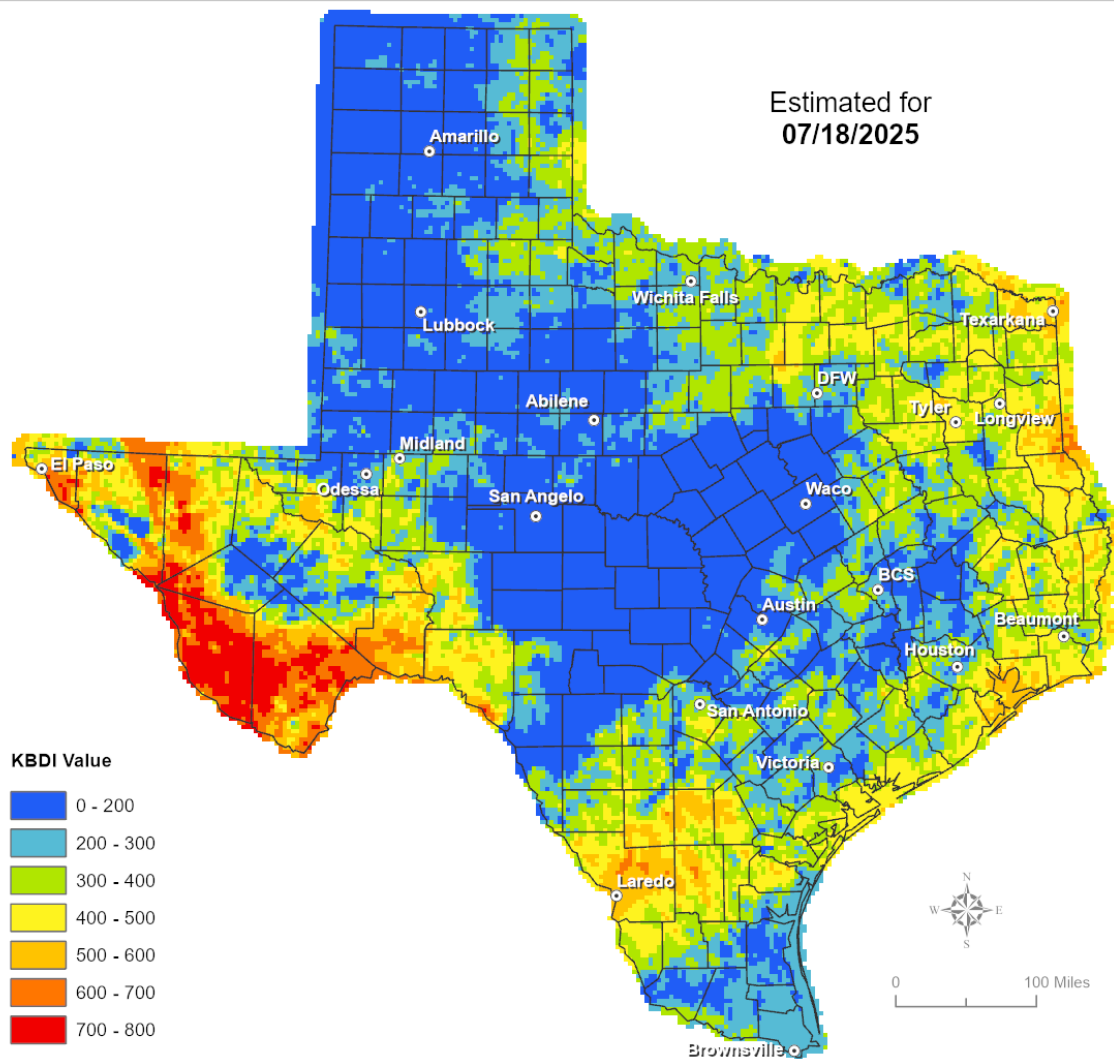
RED FLAG WARNINGS: www.weather.gov
Additional map formats available at <https://tfsweb.tamu.edu/Burnbans/>

Keetch-Byram Drought Index

Keetch-Byram Drought Index

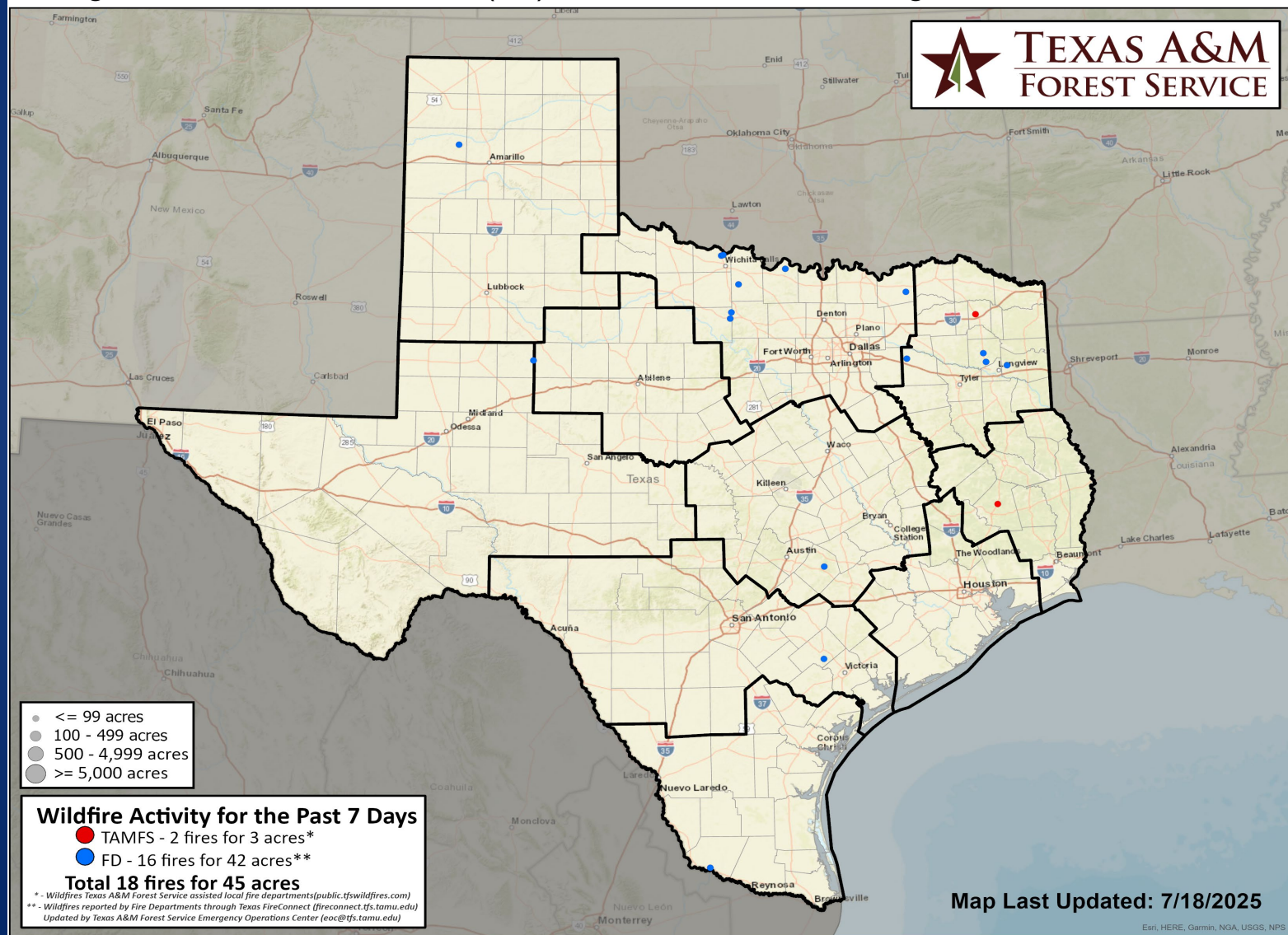
(4 km x 4 km resolution)

Estimated for
07/18/2025



Fire Activity (*Last 24 Hours)

Report of 355 (no change) fires and 85,151 (no change) acres have been burned this year. There are 63 (no change) counties with burn bans. The Keetch–Byram Drought Index list contains 31 (+4) counties with an average over 400.



Training

DATES		TITLE	COURSE	LOCATION
07/08/25	07/22/25	Intermediate Incident Command System for Expanding Incidents (Multiple Sessions)	G-300	Austin
07/15/25	07/21/25	Community Emergency Response Basic Training	G-317	Kyle
07/18/25	07/20/25	Community Emergency Response Team Basic Training	G-317	New Braunfels
07/18/25	07/20/25	Community Emergency Response Team Basic Training	G-317	Richmond
07/18/25	07/20/25	Community Emergency Response Team Basic Training	G-317	Temple
07/19/25	07/20/25	Advanced Incident Command System for Complex Incidents	G-400	Huffman

Statewide Significant Events

DATES		LOCATION	EVENT
07/19/25	07/19/25	Arlington	MLB: 2025 Texas Rangers Game 47