

# Texas Division of Emergency Management Texas State Operations Center

## Situation Awareness Brief




**Sunday, July 20<sup>th</sup>, 2025  
As of 0900 CDT**

# Tropical Weather Awareness



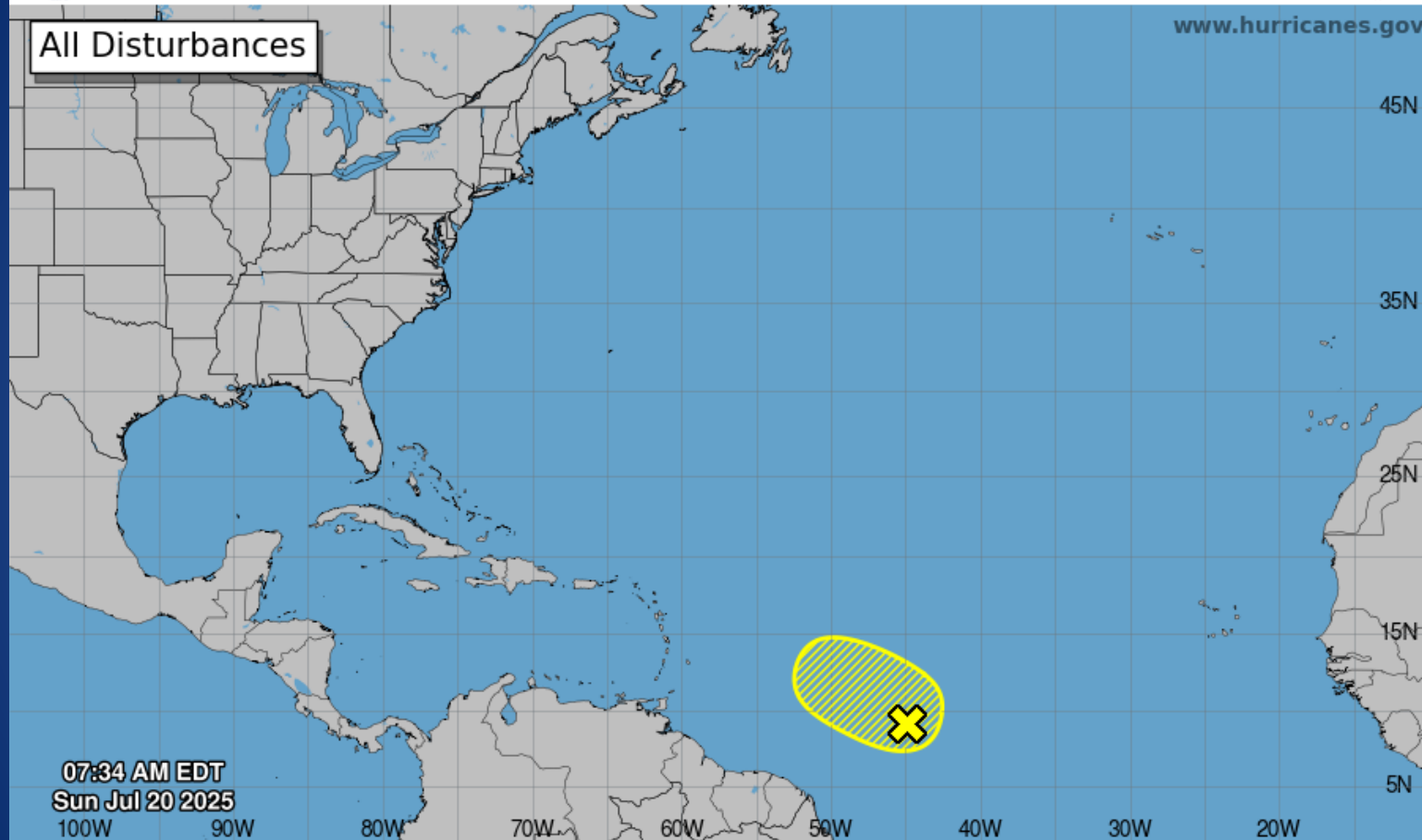
## Seven-Day Graphical Tropical Weather Outlook

National Hurricane Center Miami, Florida



[www.hurricanes.gov](http://www.hurricanes.gov)

All Disturbances



07:34 AM EDT  
Sun Jul 20 2025

Current Disturbances and Seven-Day Cyclone Formation Chance: < 40% 40-60% > 60%  
Tropical or Sub-Tropical Cyclone: Depression Storm Hurricane  
 Post-Tropical Cyclone or Remnants

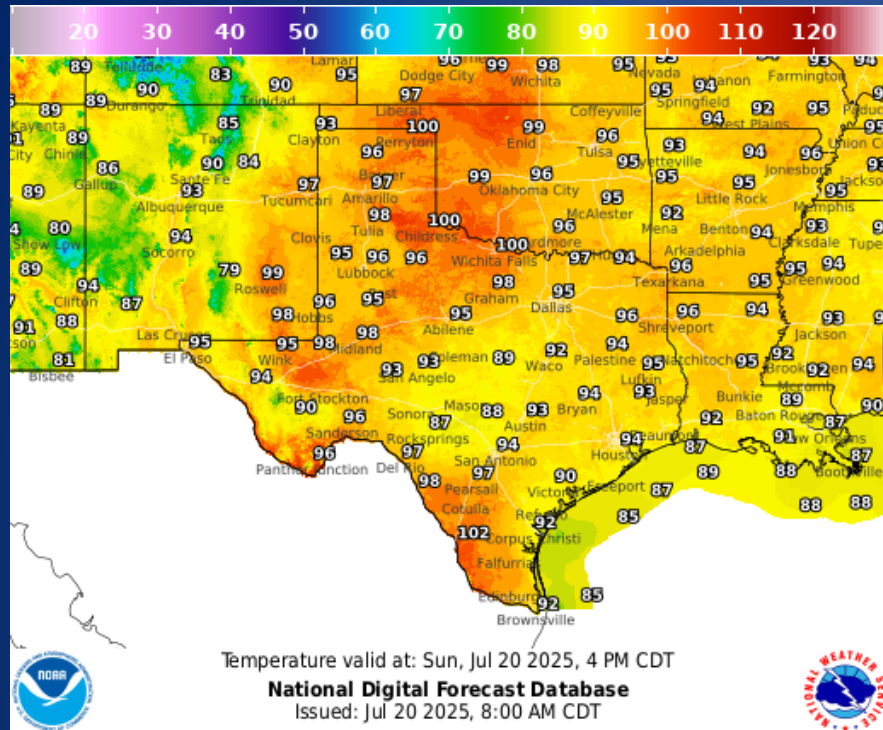
# Incidents Reported to the State Operations Center (last 24 hours)

DATE	SUBJECT	LOCATION
07/19/25	Initial Report of a Boil Water Notice	Medina County
07/20/25	Preliminary Earthquake Report (M3.7)	Scurry County

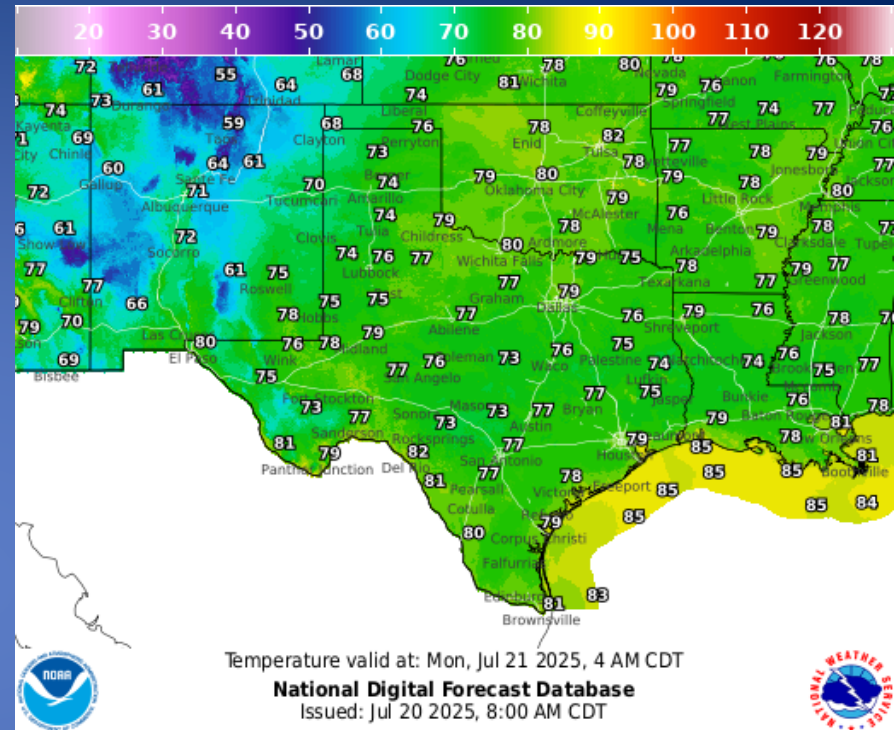
## Informational Products Distributed by the State Operations Center

DATE	SUBJECT
07/20/25	Daily NWS Threat Brief

# Weather Forecast



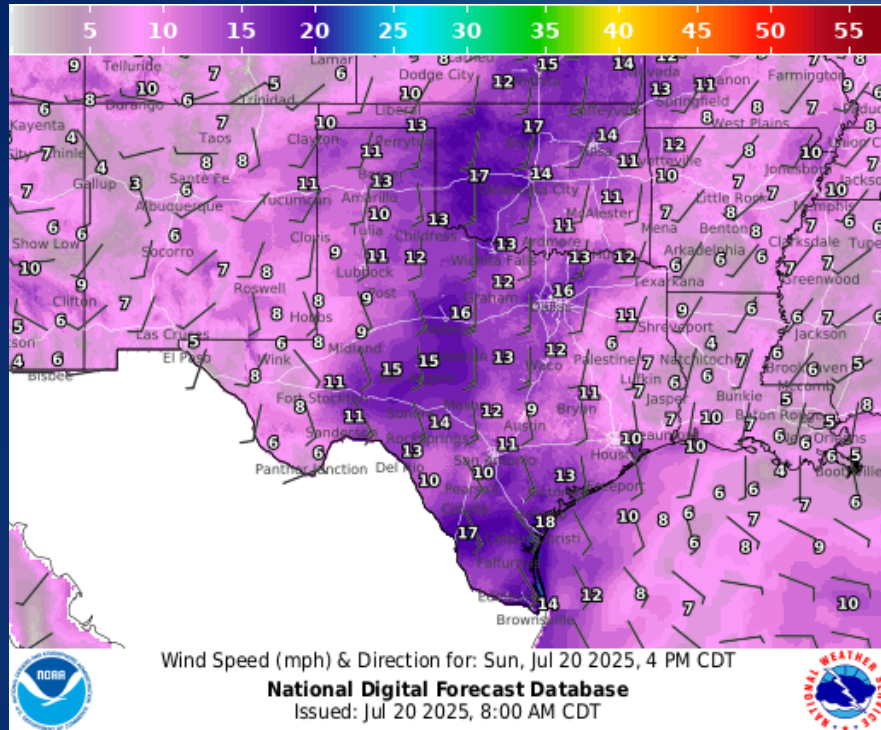
## Highs



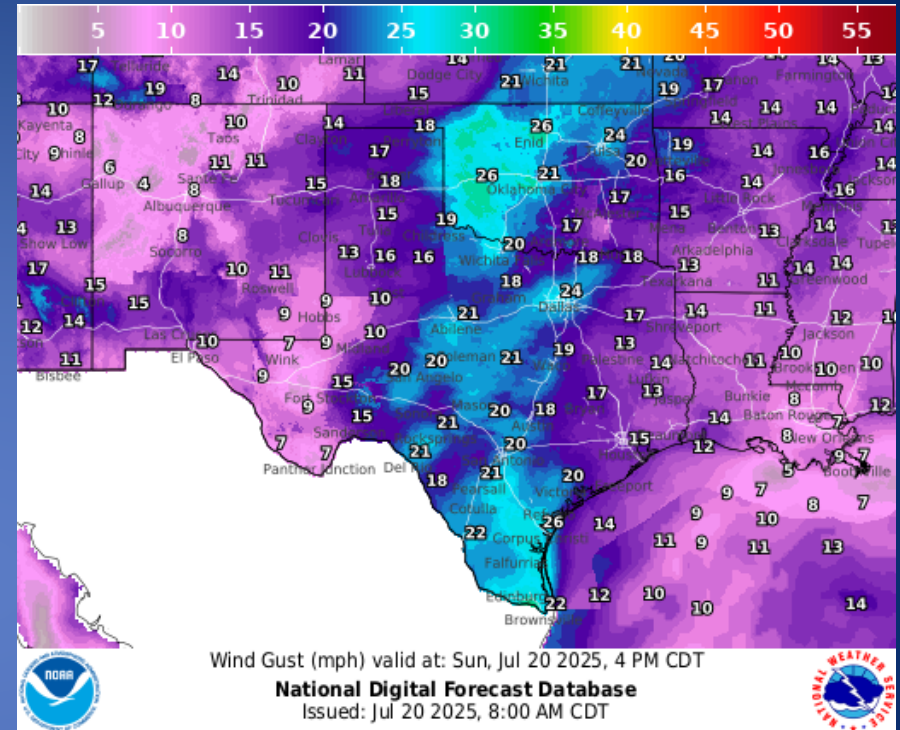
## Lows



# Weather Forecast

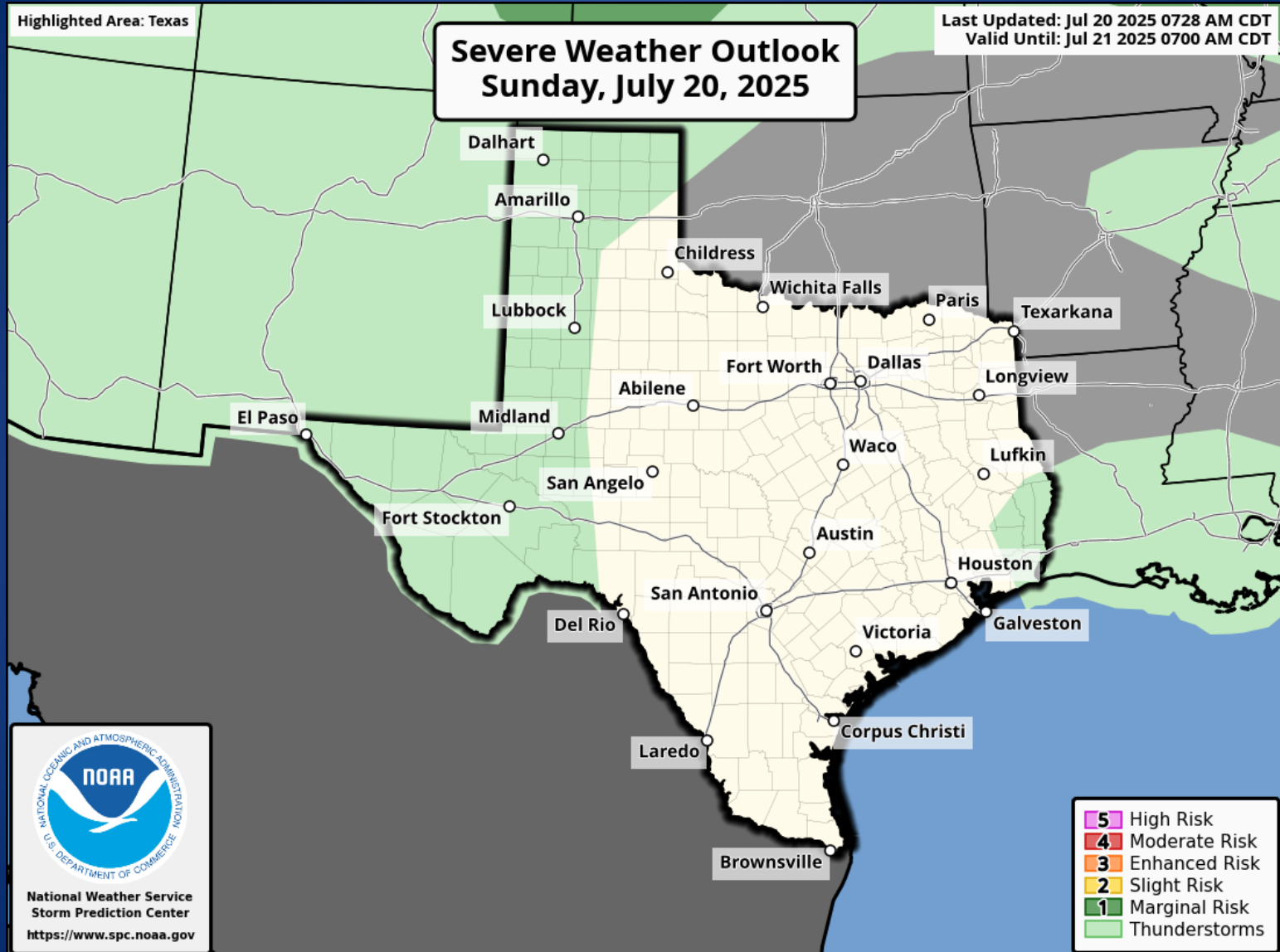


## Wind Speeds



## Gusts

# Hazardous Weather



# Hazardous Weather

## Heat Advisory

10 AM this morning through 7 PM tonight

HEAT RISK:  
MODERATE TO  
MAJOR

### ✓ Key Message

- With little cloud cover and minimal rain chances, heat index values are expected to range from 108-111° across the advisory area this afternoon.

### 📍 Where?

- Vernon, Rapides, Avoyelles, Beauregard, Allen, Evangeline, and St. Landry Parish
- Tyler, Hardin, Jasper, and Newton County

### 🚗 Actions



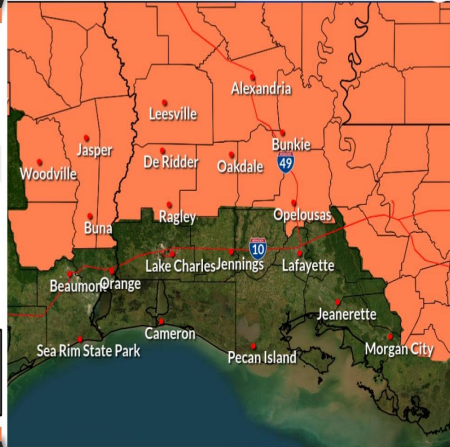
Drink plenty of fluids.



Take frequent breaks in the shade or indoors.



Never leave kids or pets unattended in vehicles!



weather.gov/LakeCharles

National Weather Service - Lake Charles, LA

Follow: @NWSLakeCharles

Updated: Sun Jul 20, 2025 4:58 AM

**A Heat Advisory has been issued for interior SE TX and CENLA from 10AM through 7PM today. Heat indices are expected to peak in the 108-111 degree range this afternoon, with minimal cloud cover and little to no precip expected thanks to high pressure overhead.**

## Heat Advisory

Valid 1 PM to 7 PM Sunday

### Forecast

- High Temps: 95-105°
- Heat Index: 105-110°
- Location: For portions of northern, central, and southern Oklahoma, along with portions of north Texas



Stay hydrated



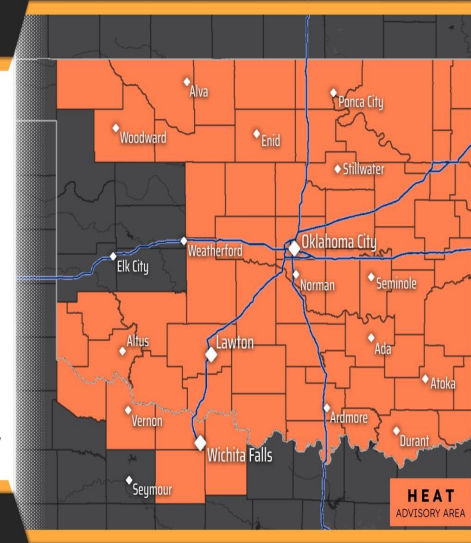
Limit strenuous time outdoors in the afternoon



If you have AC, use it. Fans may not be adequate



Wear light-weight, light-colored clothing



HEAT  
ADVISORY AREA



NATIONAL WEATHER SERVICE  
NORMAN, OKLAHOMA

Follow: @NWSNorman

Updated: July 20, 2025 1:10 AM

**A Heat Advisory is in effect for Sunday from 1 PM to 7 PM across portions of northern, central, and southern Oklahoma, along with portions of western north Texas. Temperatures will be in the upper 90s to lower triple digits with heat indices of up to 105 to 110 degrees.**



# Hazardous Weather


## Heat Advisory

10am this morning through 8pm tonight


HeatRisk: Moderate

### Forecast


- High Temps: Mid to Upper 90s
- Heat Index: 105°-109°
- Alerts In Effect:
  - ◆ **Heat Advisory** for Southeast Oklahoma, Southwest Arkansas, Northern Louisiana and most of Northeast Texas




Stay hydrated



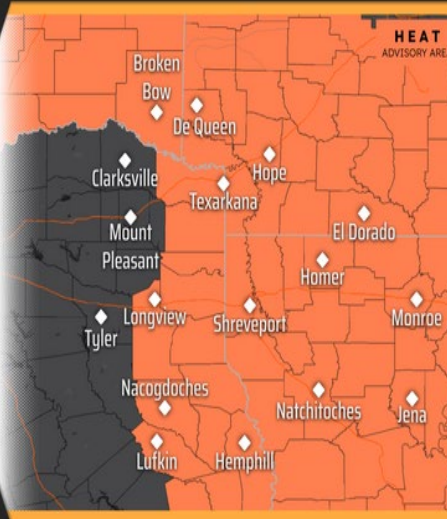
Limit strenuous time outdoors in the afternoon




If you have AC, use it. Fans may not be adequate





Wear light-weight, light-colored clothing



HEAT ADVISORY AREA



weather.gov/shv  
National Weather Service - Shreveport, LA

Follow:   @NWSShreveport

Updated: Sun Jul 20, 2025 12:21 AM

A Heat Advisory is in effect from 10 am to 8 PM Sunday for all of North Louisiana, Southwest Arkansas, Southeast Oklahoma and most of Northeast Texas. The very hot temperatures, when combined with the humidity, will result in heat indices of 105-109 degrees over the Advisory area. Please use caution if outdoors, by drinking plenty of water and taking frequent breaks.



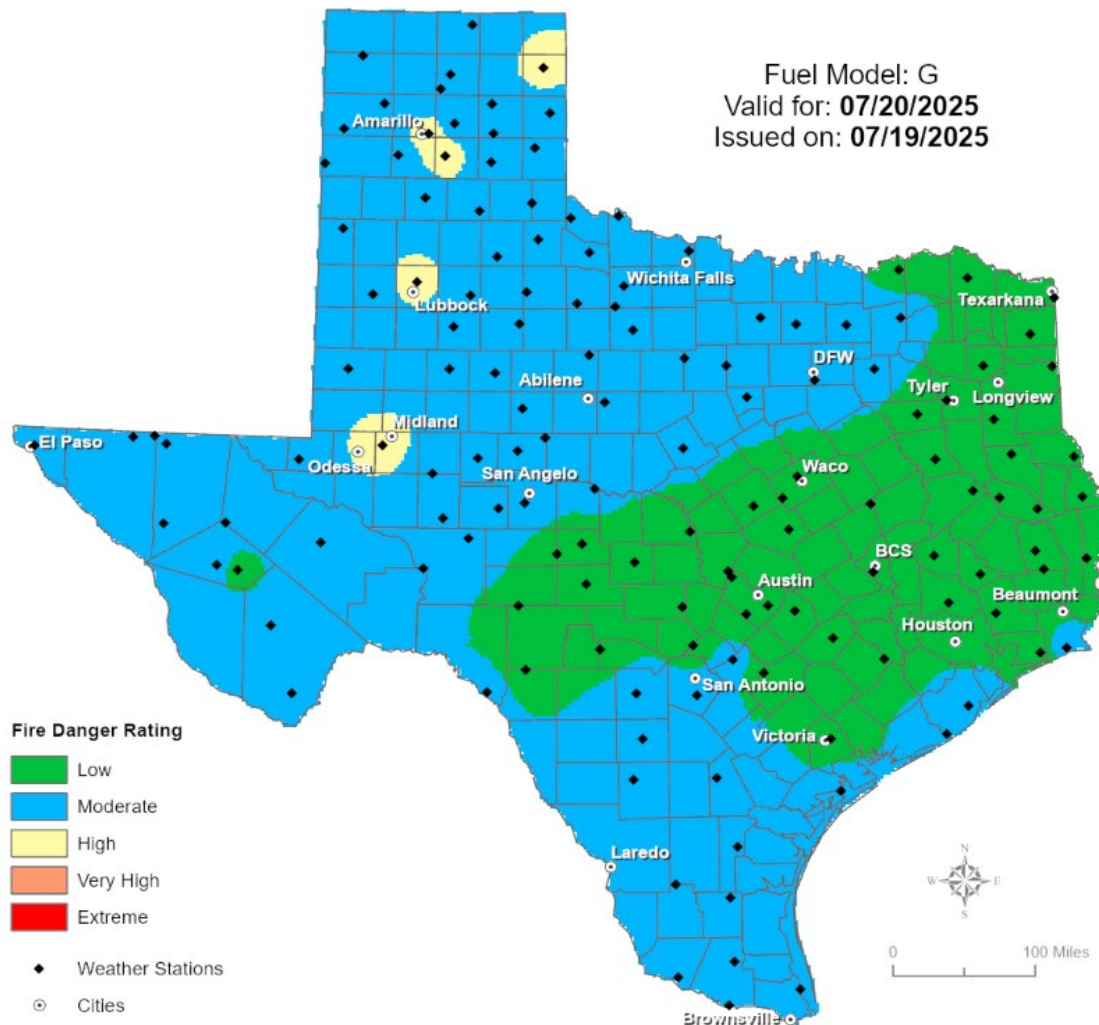
# Weather Advisory/Statement/Watch/Warning Issued

DATE	WARNING TYPE	LOCATION
07/19/25	Flood Warning	Angelina and Nacogdoches Counties
07/19/25	Special Weather Statement	Jefferson and Orange Counties
07/19/25	Heat Advisory	Angelina, Archer, Bowie, Cass, Clay, Gregg, Hardeman, Hardin, Harrison, Jasper, Nacogdoches, Newton, Marion, Panola, Palo Duro, Sabine, San Augustine, Rusk, Shelby, Tyler, Wichita, and Wilbarger Counties

# Fire Danger Forecast

## Forecast Fire Danger

Fuel Model: G  
Valid for: **07/20/2025**  
Issued on: **07/19/2025**



# Burn Ban

## OUTDOOR BURN BANS

July 18, 2025

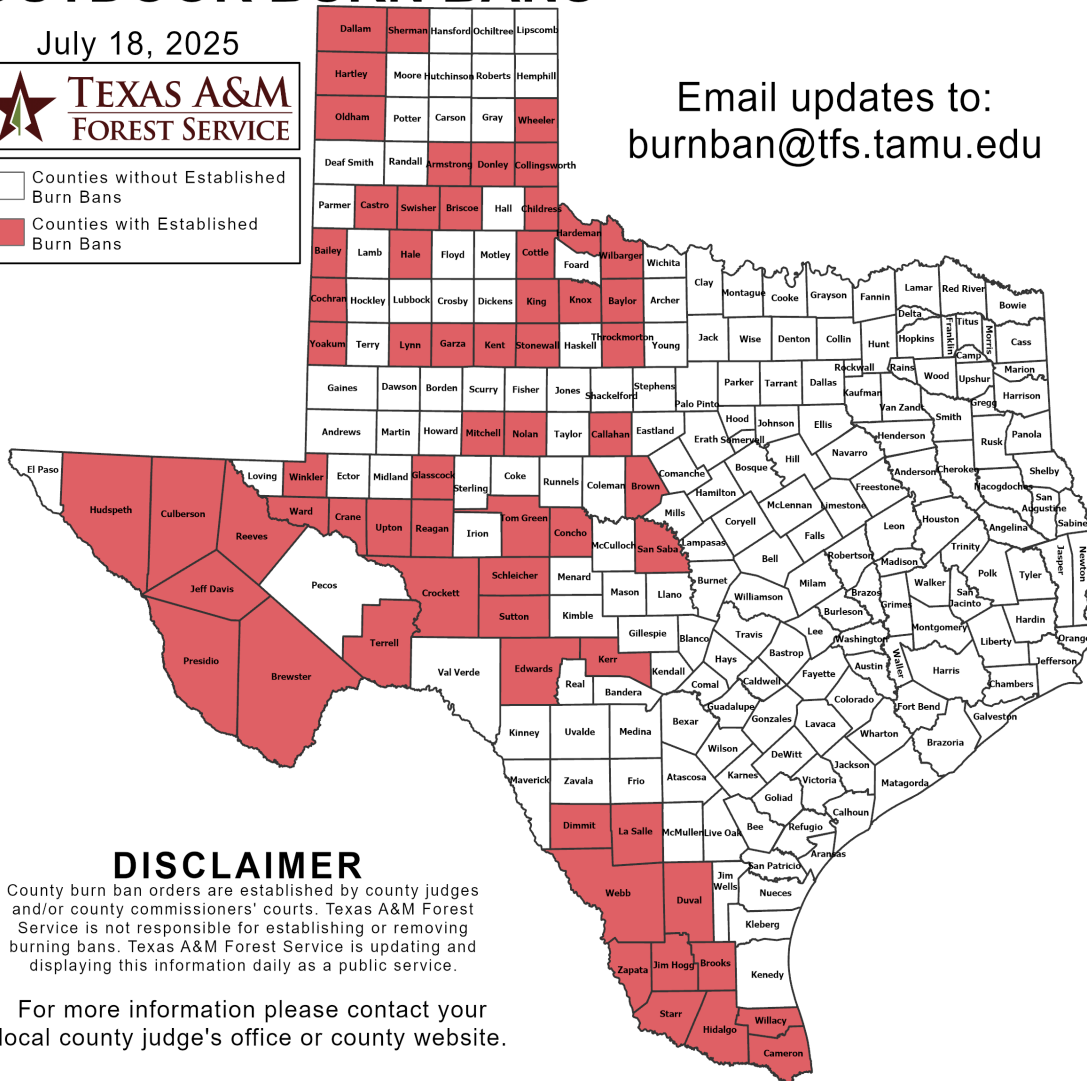


☐ Counties without Established Burn Bans  
☒ Counties with Established Burn Bans

Email updates to:  
burnban@tfs.tamu.edu

### Counties with Burn Bans: 63

Armstrong	Duval	Reagan
Bailey	Edwards	Reeves
Baylor	Garza	San Saba
Brewster	Glasscock	Schleicher
Briscoe	Hale	Sherman
Brooks	Hardeman	Starr
Brown	Hartley	Stonewall
Callahan	Hidalgo	Sutton
Cameron	Hudspeth	Swisher
Castro	Jeff Davis	Terrell
Childress	Jim Hogg	Throckmorton
Cochran	Kent	Tom Green
Collingsworth	Kerr	Upton
Concho	King	Ward
Cottle	Knox	Webb
Crane	La Salle	Wheeler
Crockett	Lynn	Wilbarger
Culberson	Mitchell	Willacy
Dallam	Nolan	Winkler
Dimmit	Oldham	Yoakum
Donley	Presidio	Zapata



### DISCLAIMER

County burn ban orders are established by county judges and/or county commissioners' courts. Texas A&M Forest Service is not responsible for establishing or removing burning bans. Texas A&M Forest Service is updating and displaying this information daily as a public service.

For more information please contact your local county judge's office or county website.

RED FLAG WARNINGS: [www.weather.gov](http://www.weather.gov)

Additional map formats available at <https://tfsweb.tamu.edu/Burnbans/>

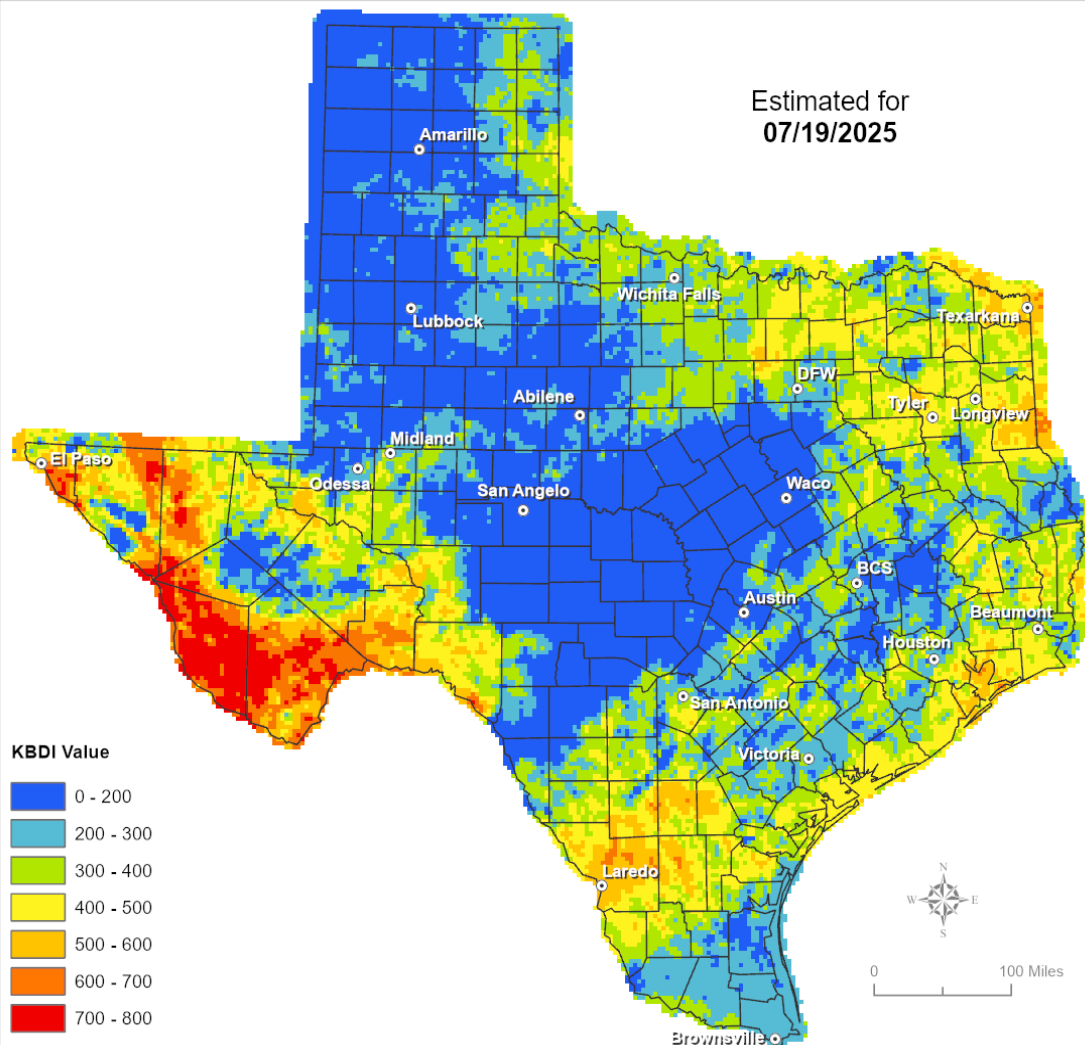


# Keetch-Byram Drought Index

## Keetch-Byram Drought Index

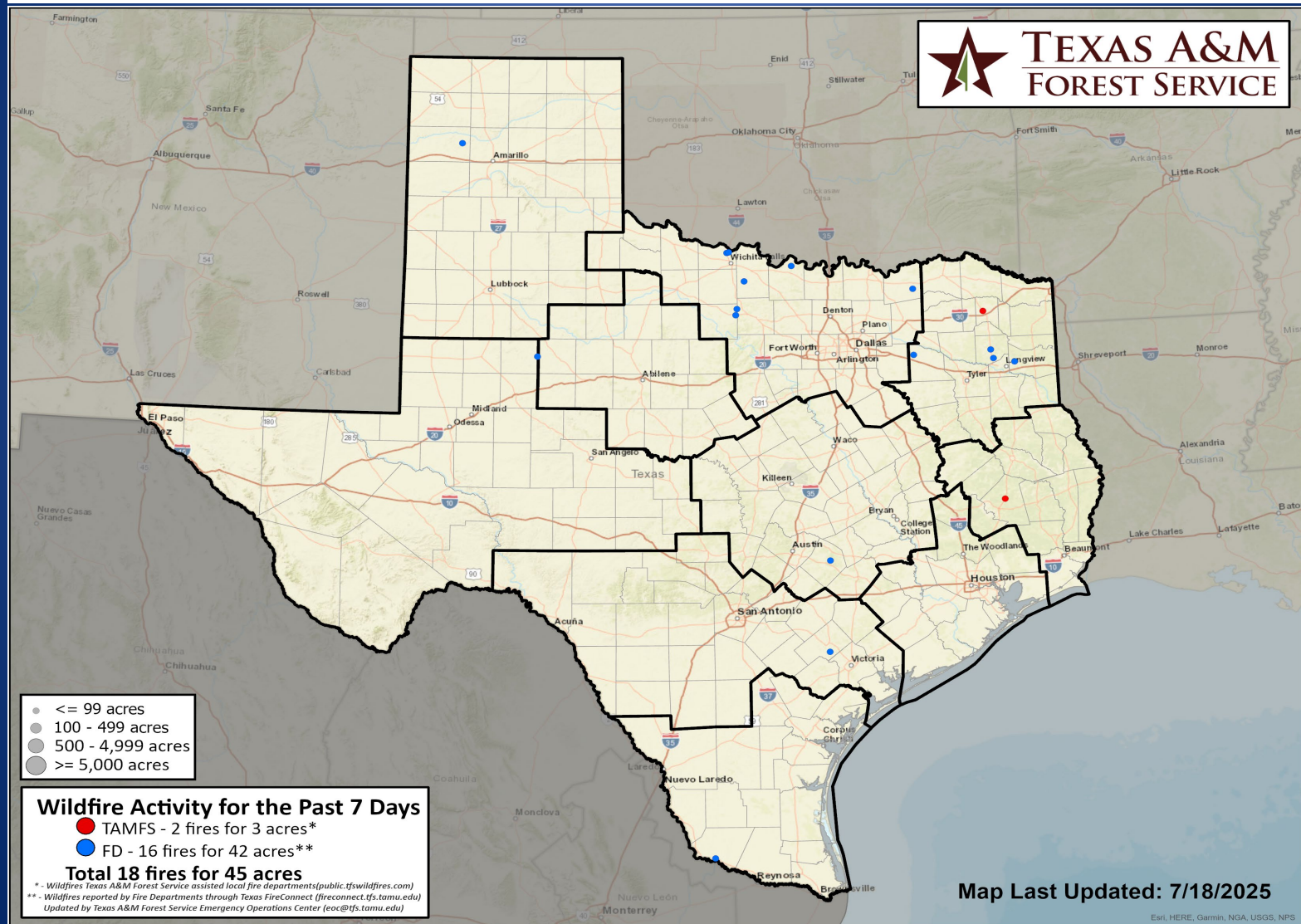
(4 km x 4 km resolution)

Estimated for  
07/19/2025



# Fire Activity (\*Last 24 Hours)

Report of 355 (No Change) fires and 85,151 (No Change) acres have been burned this year. There are 63 (No Change) counties with burn bans. The Keetch-Byram Drought Index list contains 34 (+3) counties with an average over 400.



# Training

DATES		TITLE	COURSE	LOCATION
07/08/25	07/22/25	Intermediate Incident Command System for Expanding Incidents (Multiple Sessions)	G-300	Austin
07/18/25	07/20/25	Community Emergency Response Team Basic Training	G-317	New Braunfels
07/18/25	07/20/25	Community Emergency Response Team Basic Training	G-317	Richmond
07/18/25	07/20/25	Community Emergency Response Team Basic Training	G-317	Temple
07/19/25	07/20/25	Advanced Incident Command System for Complex Incidents	G-400	Huffman

## Statewide Significant Events

DATES		LOCATION	EVENT
07/20/25	07/20/25	Arlington	MLB: 2025 Texas Rangers Game