

Texas Division of Emergency Management Texas State Operations Center

Situation Awareness Brief



**Tuesday, July 22nd, 2025
As of 0900 CDT**

Tropical Weather Awareness



Seven-Day Graphical Tropical Weather Outlook

National Hurricane Center Miami, Florida



No Disturbances

www.hurricanes.gov

Tropical cyclone activity is not expected during the next 7 days.

07:30 AM EDT
Tue Jul 22 2025

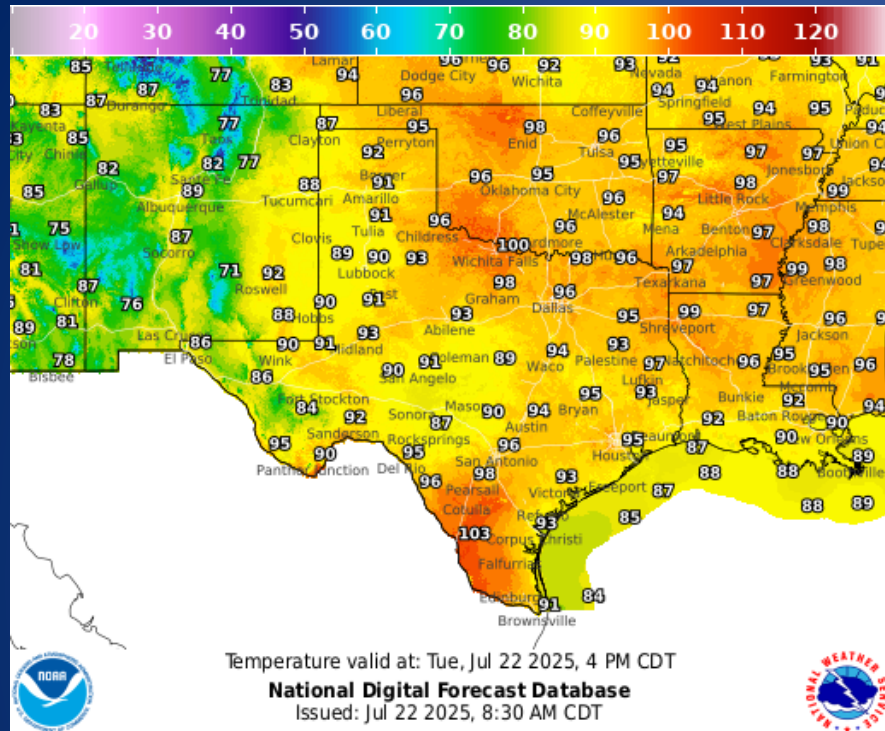
100W 90W 80W 70W 60W 50W 40W 30W 20W

Current Disturbances and Seven-Day Cyclone Formation Chance: < 40% 40-60% > 60%
Tropical or Sub-Tropical Cyclone: Depression Storm Hurricane
 Post-Tropical Cyclone or Remnants

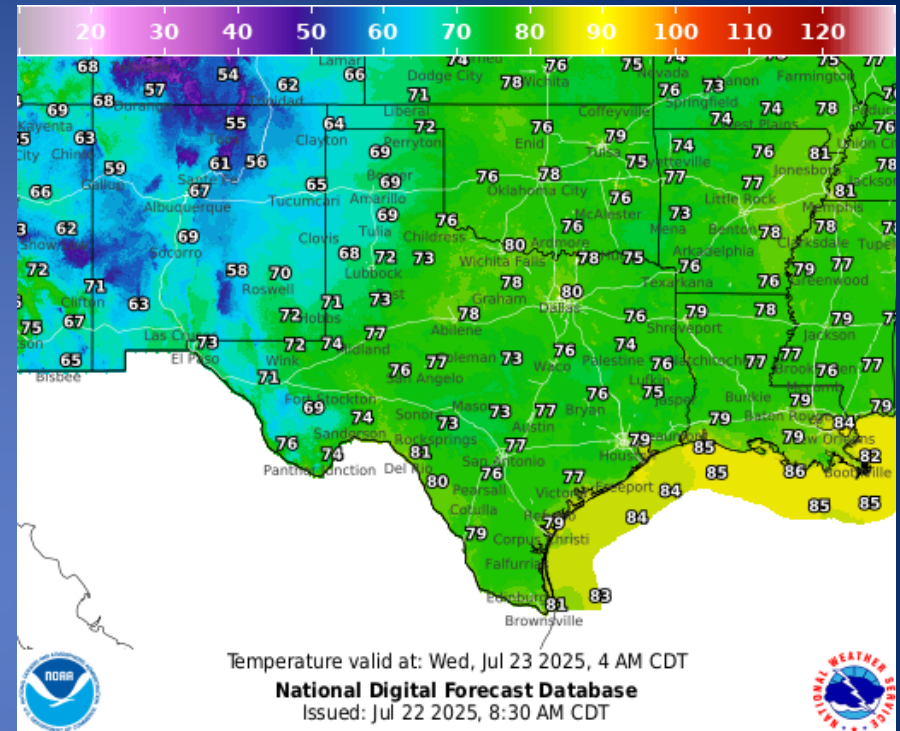
Informational Products Distributed by the State Operations Center

DATE	SUBJECT
07/21/25	NWS Midland/Odessa: Weekly Weather Hazards Briefing July 21 – 27
07/21/25	NWS West Gulf RFC: WGRFC Forecasters Are Watching For Increased Rain Chances Later This Week
07/21/25	Texas A&M Forest Service: Texas Fire Potential Update
07/22/25	Daily NWS Threat Brief

Weather Forecast

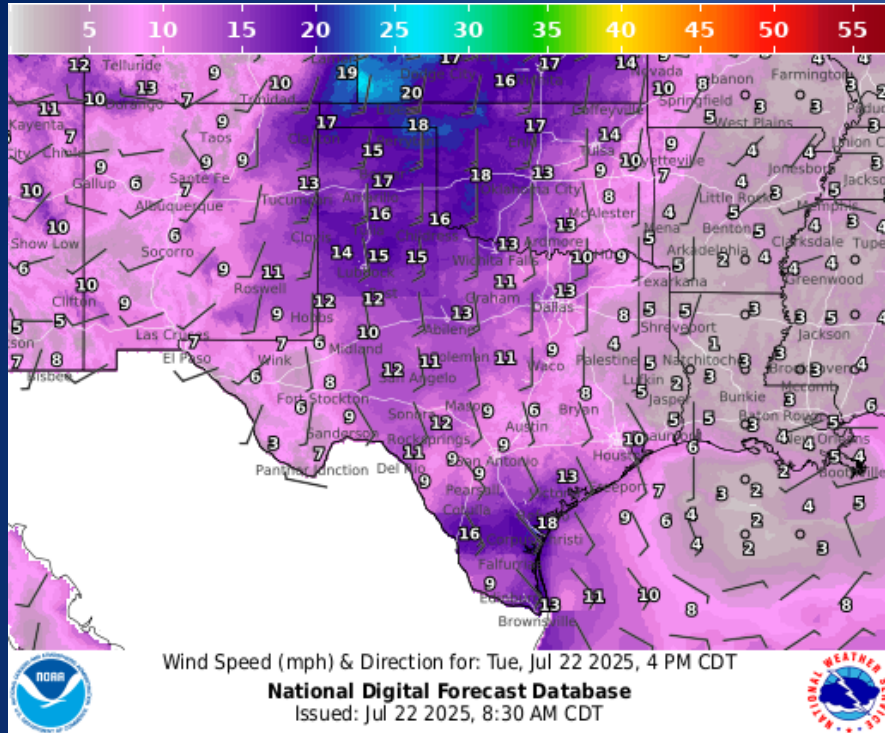


Highs

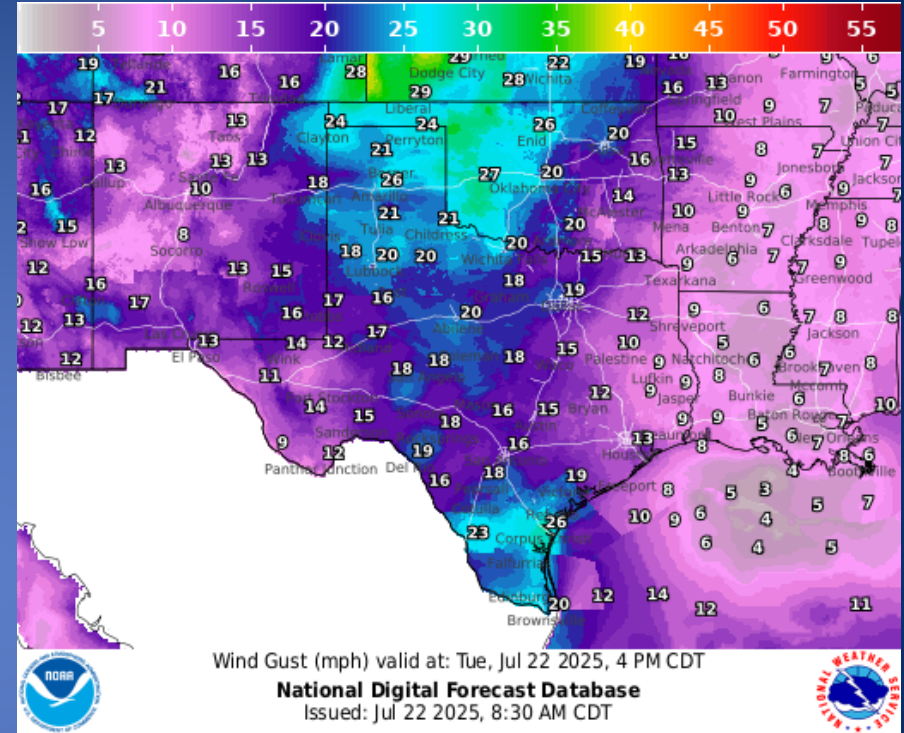


Lows

Weather Forecast

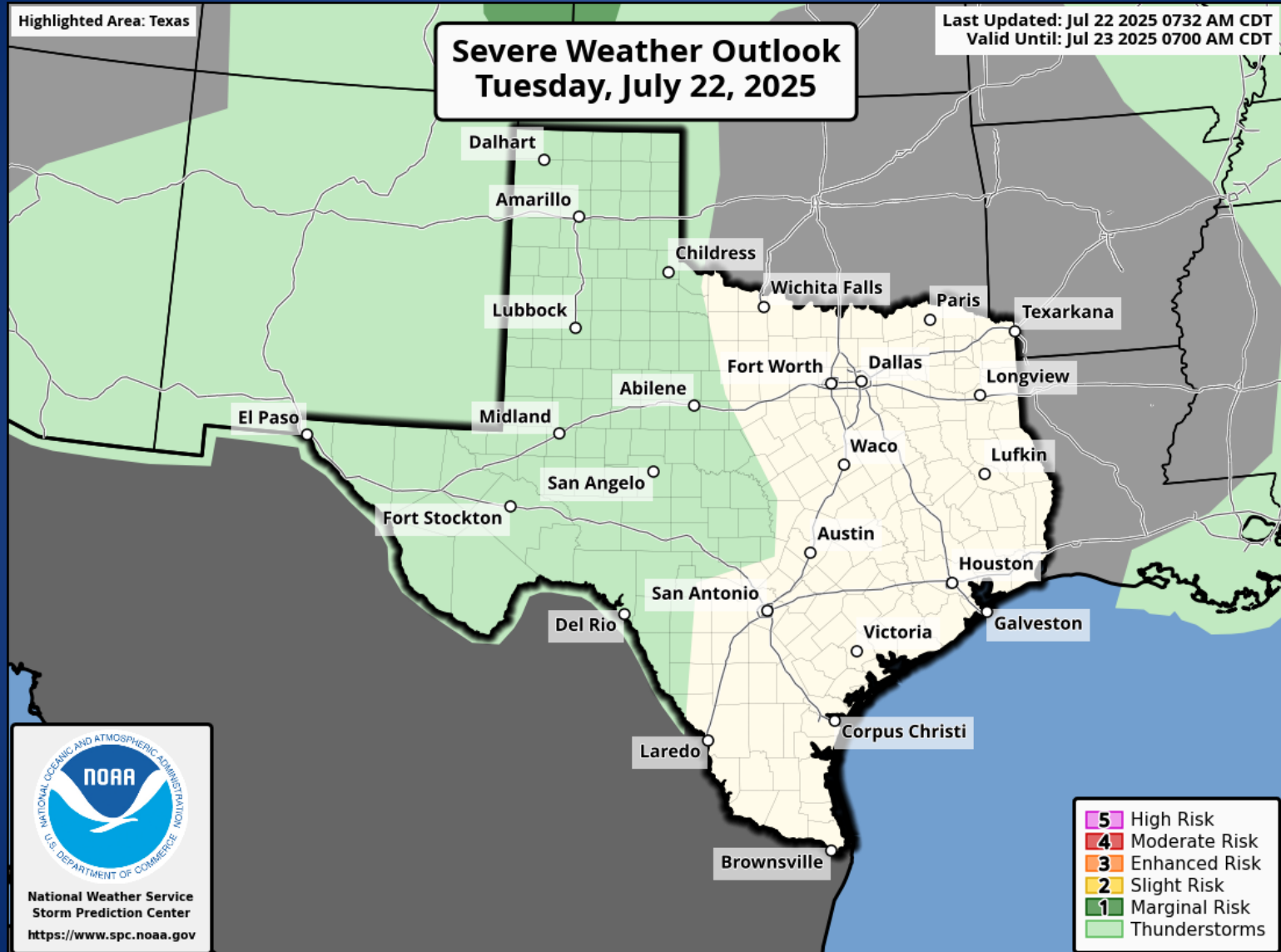


Wind Speeds



Gusts

Hazardous Weather



Hazardous Weather

Heat Advisory

10 AM Tuesday through 7 PM Tuesday


✓ Key Message

- With little cloud cover and minimal rain chances, heat index values are expected to range from 108-111° across the advisory area this afternoon.

📍 Where?

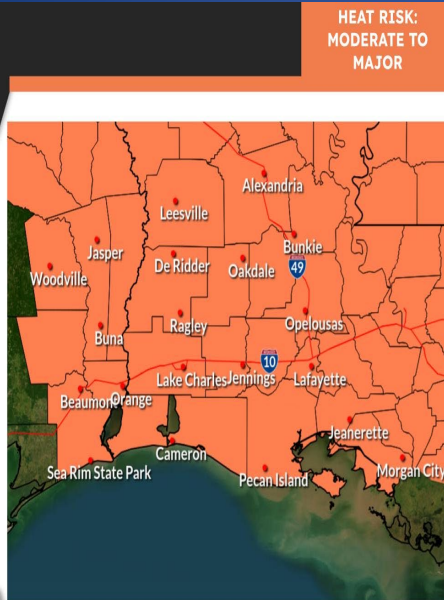
- Southwest and Central Louisiana
- Southeast Texas

🛡️ Actions



weather.gov/LakeCharles
National Weather Service - Lake Charles, LA
Follow: X @NWSLakeCharles

Updated: Mon Jul 21, 2025 12:31 PM



HEAT RISK:
MODERATE TO
MAJOR

Heat Advisory Continues

Extended until 8 PM CDT Tuesday

Heat Risk: Moderate

Forecast

- High Temps: Mid 90s to Lower 100s.
- Heat Index: 105°-109°
- Alerts In Effect:

◆ **Heat Advisory** for Southeast Oklahoma, Southwest Arkansas, Northern & Central Louisiana and East Texas.



Stay hydrated



Limit strenuous time outdoors in the afternoon



If you have AC, use it. Fans may not be adequate

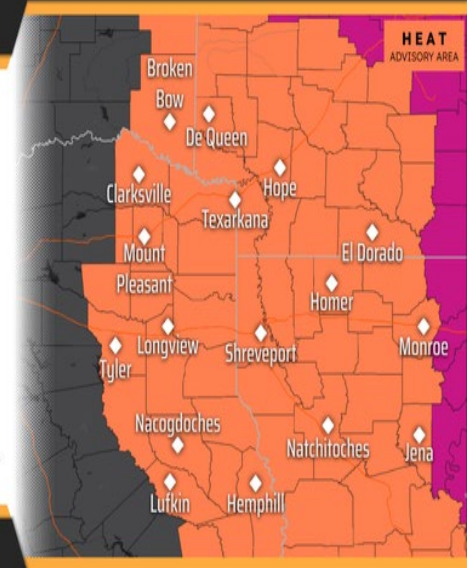


Wear light-weight, light-colored clothing



weather.gov/shv
National Weather Service - Shreveport, LA
Follow: X @NWSShreveport

Updated: Tue Jul 22, 2025 1:15 AM



HEAT
ADVISORY AREA

A Heat Advisory has been issued for our area for 10AM through 7PM Tuesday. Heat indices are expected to peak in the 108-111 degree range this afternoon, with minimal cloud cover and little to no precip expected thanks to high pressure overhead.

A Heat Advisory is now in effect through 8 PM Tuesday for North & Central Louisiana, Southwest Arkansas, Southeast Oklahoma and East Texas. The very hot temperatures, when combined with the humidity, will result in heat indices of 105-109 degrees over the Advisory area. Please use caution if outdoors, by drinking plenty of water and taking frequent breaks.

Weather Advisory/Statement/Watch/Warning Issued

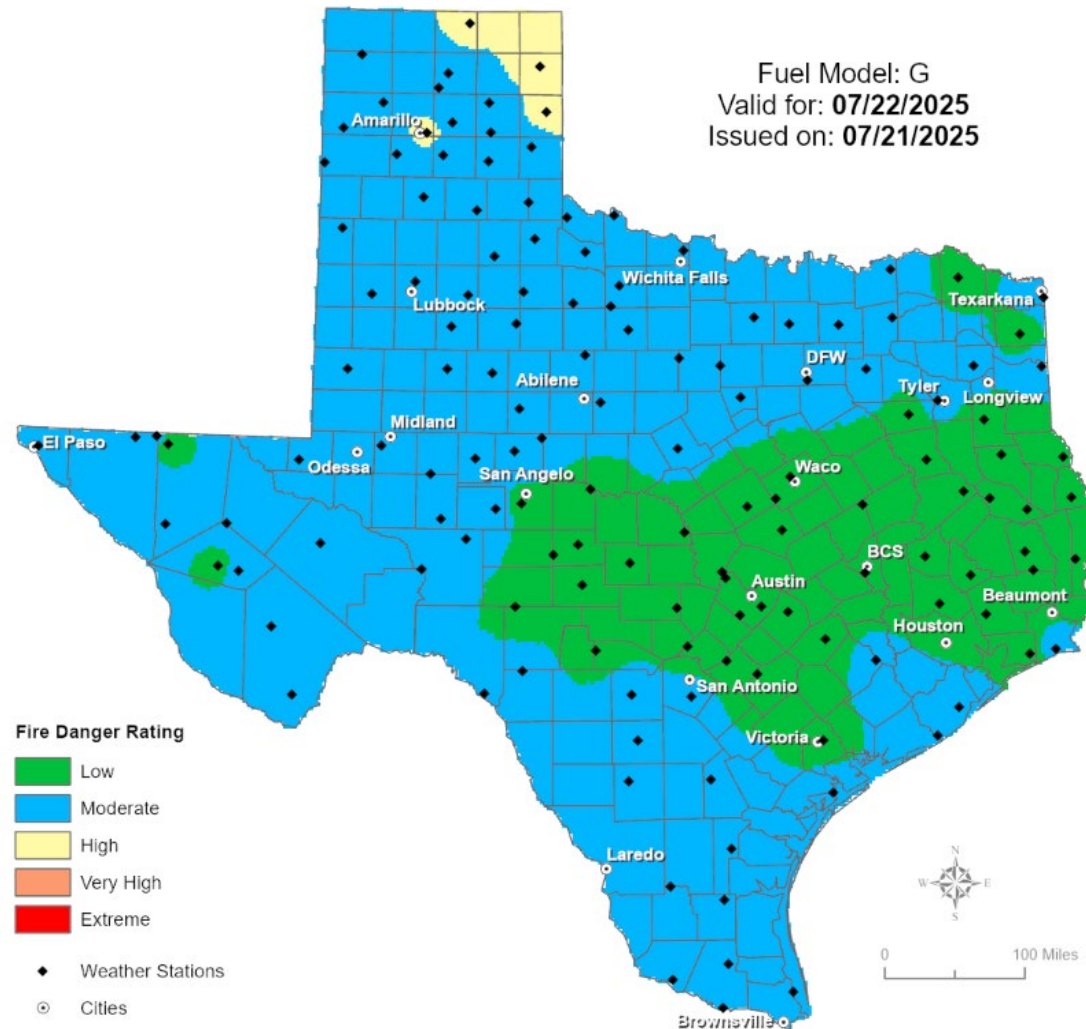
DATE	WARNING TYPE	LOCATION
07/21/25	Heat Advisory	Angelina, Bowie, Camp, Cass, Cherokee, Franklin, Gregg, Hardin, Harrison, Jasper, Jefferson, Marion, Morris Nacogdoches, Newton, Orange, Panola, Red River, Rusk, Sabine, San Augustine, Shelby, Smith, Titus, Tyler, Upshur, and Wood Counties
07/21/25	Flood Warning	Nacogdoches and Angelina Counties
07/21/25	Flash Flood Warning	Brewster, Ector, Hudspeth, Jeff Davis, Midland, Pecos, Presidio, and Upton Counties
07/21/25	Special Weather Statement	Andrews, Armstrong, Brewster, Briscoe, Carson, Crane, Ector, Glasscock, Gray, Hall, Hansford, Hemphill, Hutchinson, Lipscomb, Lubbock, Martin, Midland, Ochiltree, Pecos, Presidio, Potter, Randall, Reagan, Roberts, Upton, and Winkler Counties
07/21/25	Severe Thunderstorm Warning	Briscoe, Carson, Gray, Hall, Hutchinson, Lipscomb, Pecos, and Roberts Counties
07/21/25	Flood Advisory	Armstrong, Carson, Hudspeth, and Lipscomb Counties
07/21/25	Airport Weather Warning	Midland, Potter, and Randall Counties

Weather Advisory/Statement/Watch/Warning Issued

DATE	WARNING TYPE	LOCATION
07/22/25	Severe Thunderstorm Warning	Hale, Hockley, and Lubbock Counties
07/22/25	Special Weather Statement	Deaf Smith, Oldham, Potter, and Randall Counties

Fire Danger Forecast

Forecast Fire Danger



Burn Ban

OUTDOOR BURN BANS

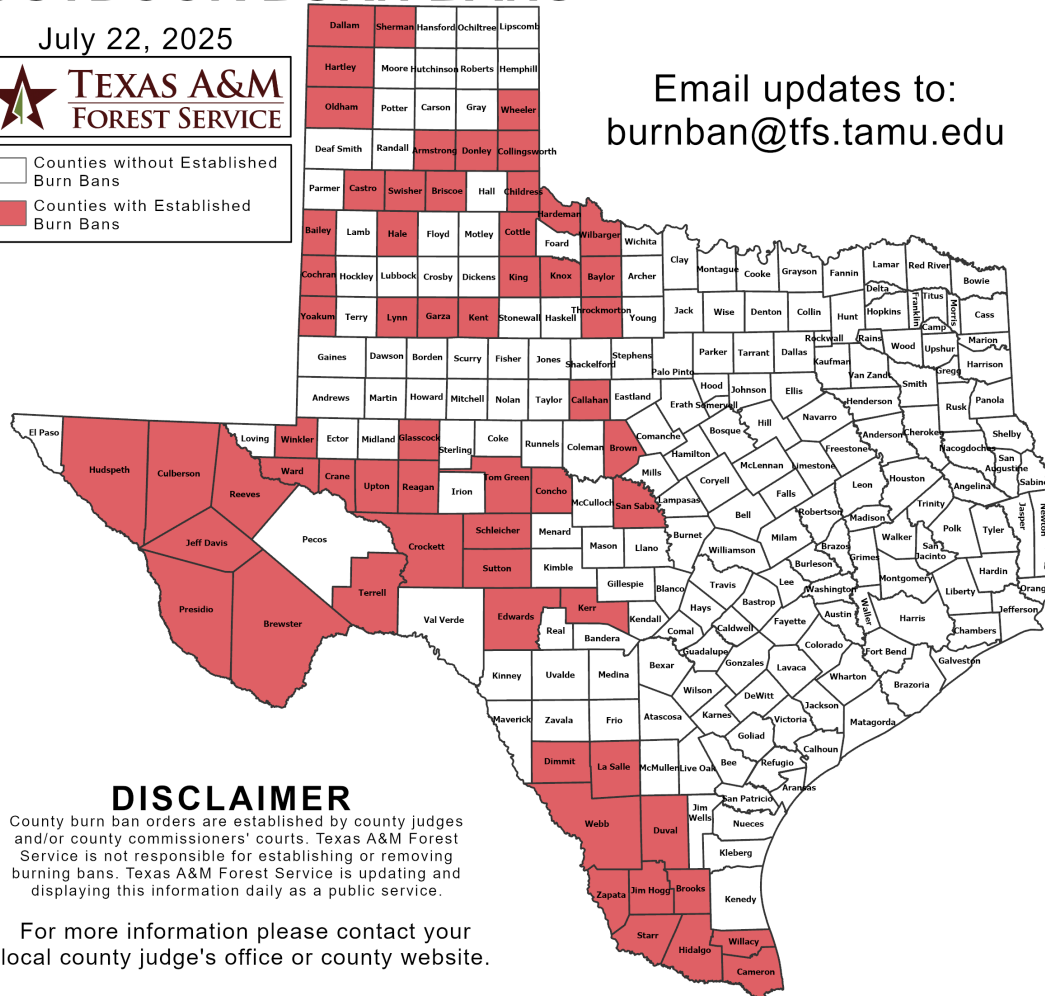
July 22, 2025



Email updates to:
burnban@tfs.tamu.edu

Counties with Burn Bans: 60

Armstrong	Donley	Reagan
Bailey	Duval	Reeves
Baylor	Edwards	San Saba
Brewster	Garza	Schleicher
Briscoe	Glasscock	Sherman
Brooks	Hale	Starr
Brown	Hardeman	Sutton
Callahan	Hartley	Swisher
Cameron	Hidalgo	Terrell
Castro	Hudspeth	Throckmorton
Childress	Jeff Davis	Tom Green
Cochran	Jim Hogg	Upton
Collingsworth	Kent	Ward
Concho	Kerr	Webb
Cottle	King	Wheeler
Crane	Knox	Wilbarger
Crockett	La Salle	Willacy
Culberson	Lynn	Winkler
Dallam	Oldham	Yoakum
Dimmit	Presidio	Zapata



DISCLAIMER

County burn ban orders are established by county judges and/or county commissioners' courts. Texas A&M Forest Service is not responsible for establishing or removing burning bans. Texas A&M Forest Service is updating and displaying this information daily as a public service.

For more information please contact your local county judge's office or county website.

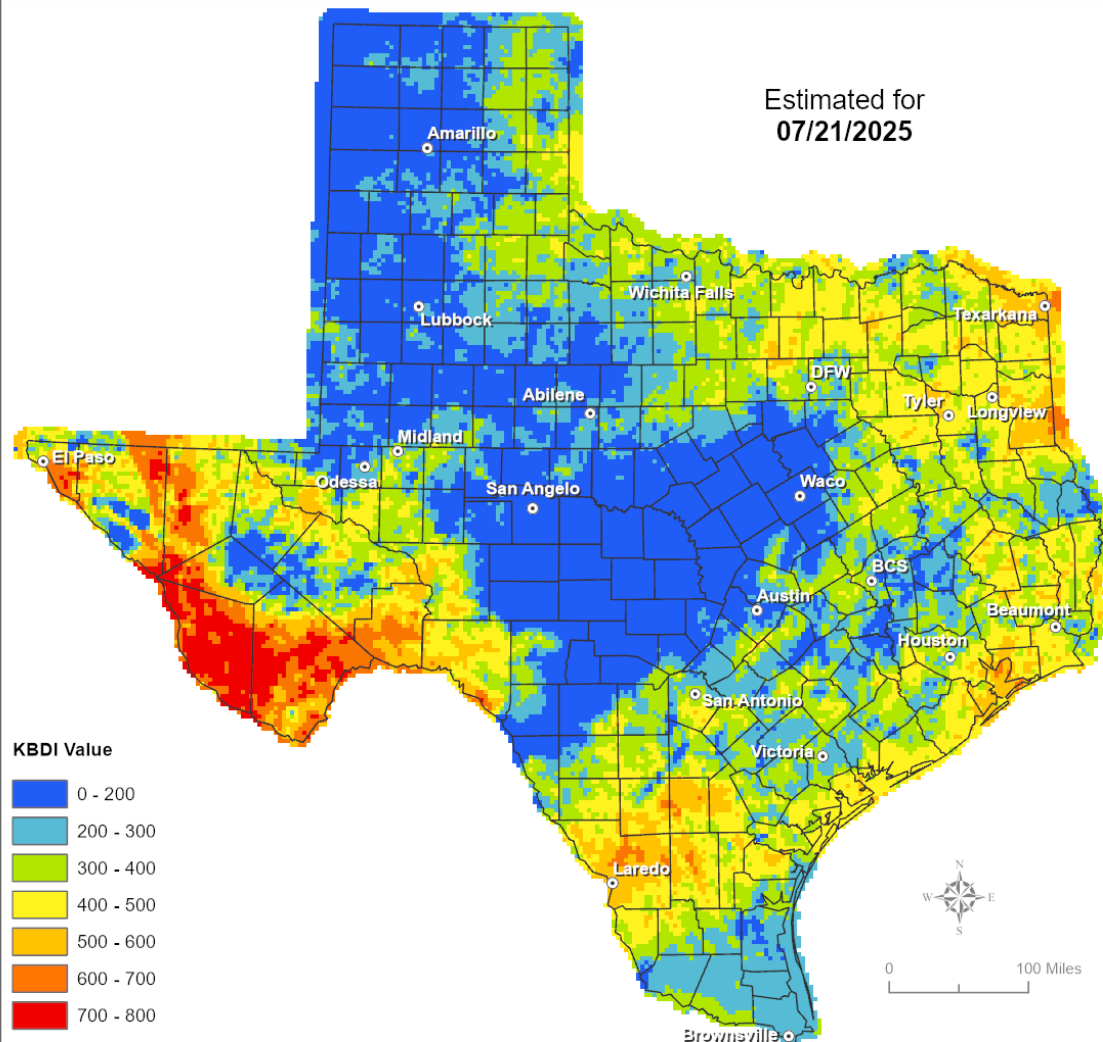
RED FLAG WARNINGS: www.weather.gov
Additional map formats available at <https://tfsweb.tamu.edu/Burnbans/>

Keetch-Byram Drought Index

Keetch-Byram Drought Index

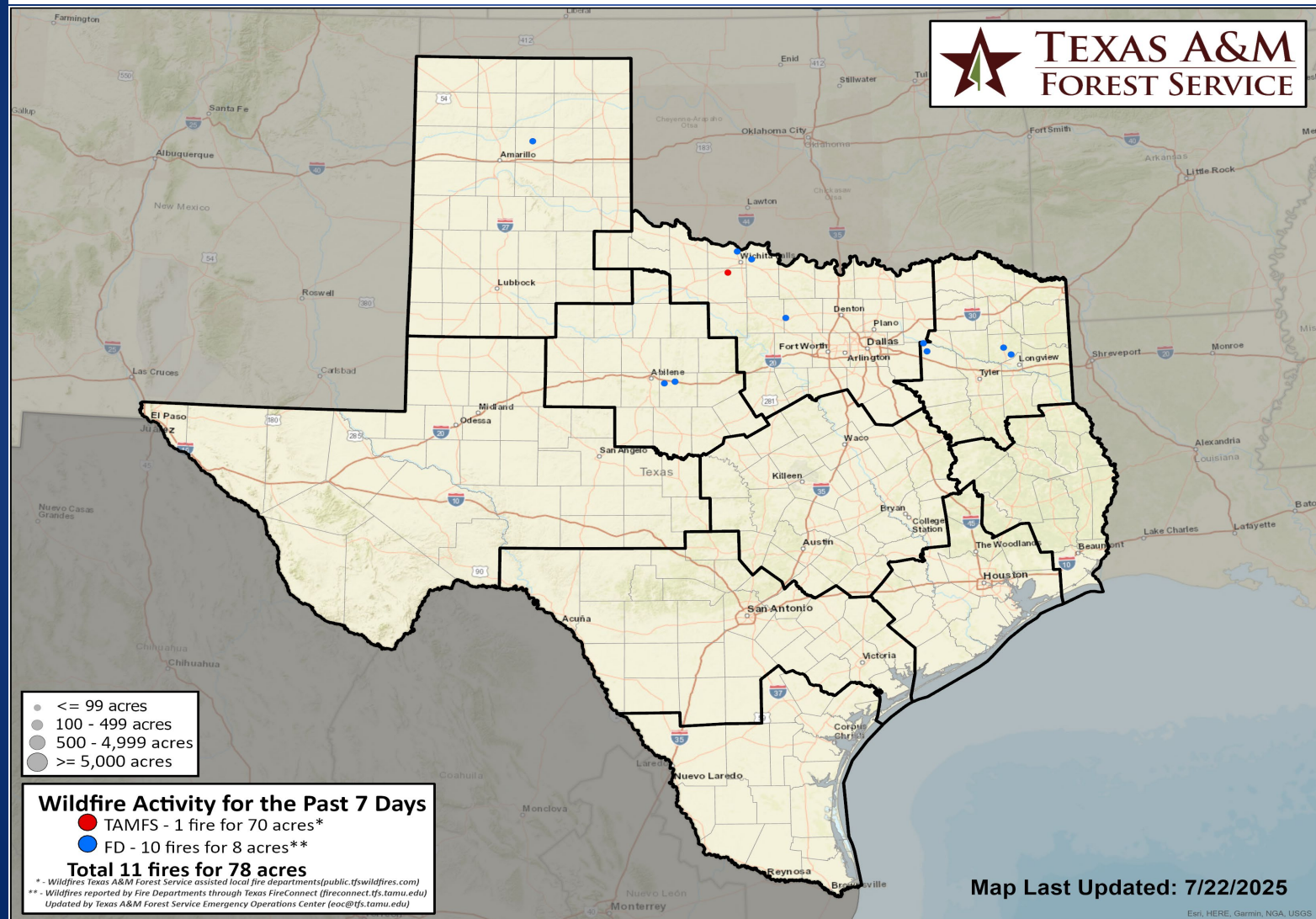
(4 km x 4 km resolution)

Estimated for
07/21/2025



Fire Activity (*Last 24 Hours)

Report of 356 (+1) fires and 85,221 (+70) acres have been burned this year. There are 60 (-3) counties with burn bans. The Keetch-Byram Drought Index list contains 52 (+10) counties with an average over 400.



Training

DATES		TITLE	COURSE	LOCATION
07/21/25	07/25/25	Intermediate Incident Command System for Expanding Incidents	G-300	McAllen
07/22/25	07/22/25	Emergency Tracking Network (ETN) Mobile v2 WebEOC Application	T-ETN200	San Antonio

Statewide Significant Events

DATES		LOCATION	EVENT
07/22/25	07/22/25	Arlington	MLB: 2025 Texas Rangers Game 50

Exercises

DATES		LOCATION	TYPE: EXERCISE NAME
07/21/25	07/25/25	City of Los Fresnos City of Laredo City of San Juan Rio Grande City City of Raymondville	Tabletop: Operation Border Health