

# Texas Division of Emergency Management Texas State Operations Center

## Situation Awareness Brief



Wednesday, July 23<sup>rd</sup>, 2025  
As of 0900 CDT

# Tropical Weather Awareness

Central Pacific

Eastern Pacific

Atlantic

Disturbances: **ALL [1]**



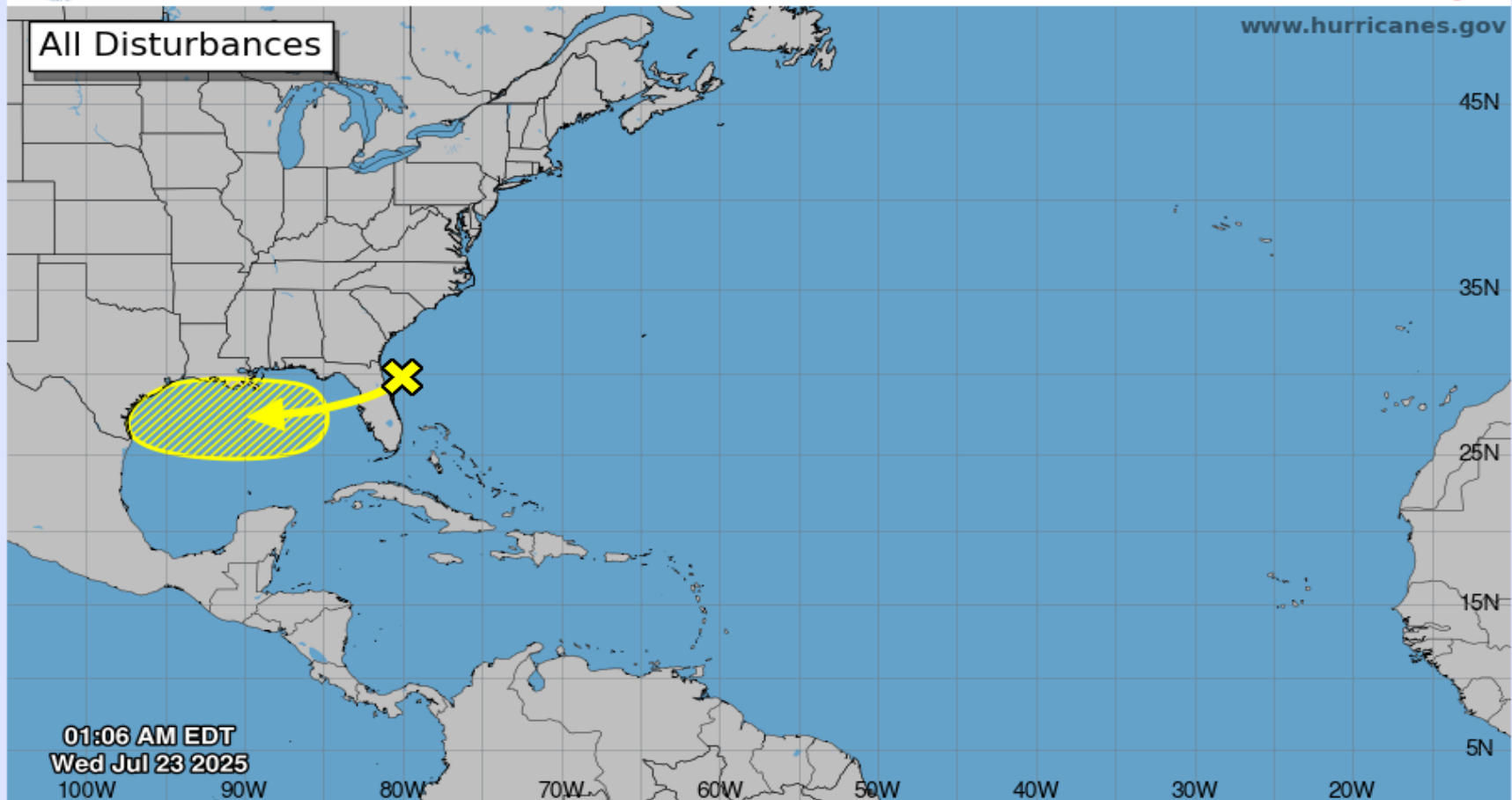
## Seven-Day Graphical Tropical Weather Outlook

National Hurricane Center Miami, Florida



[www.hurricanes.gov](http://www.hurricanes.gov)

All Disturbances



01:06 AM EDT  
Wed Jul 23 2025

Current Disturbances and Seven-Day Cyclone Formation Chance: **X** < 40% **X** 40-60% **X** > 60%  
Tropical or Sub-Tropical Cyclone: **O** Depression **O** Storm **O** Hurricane  
**X** Post-Tropical Cyclone or Remnants

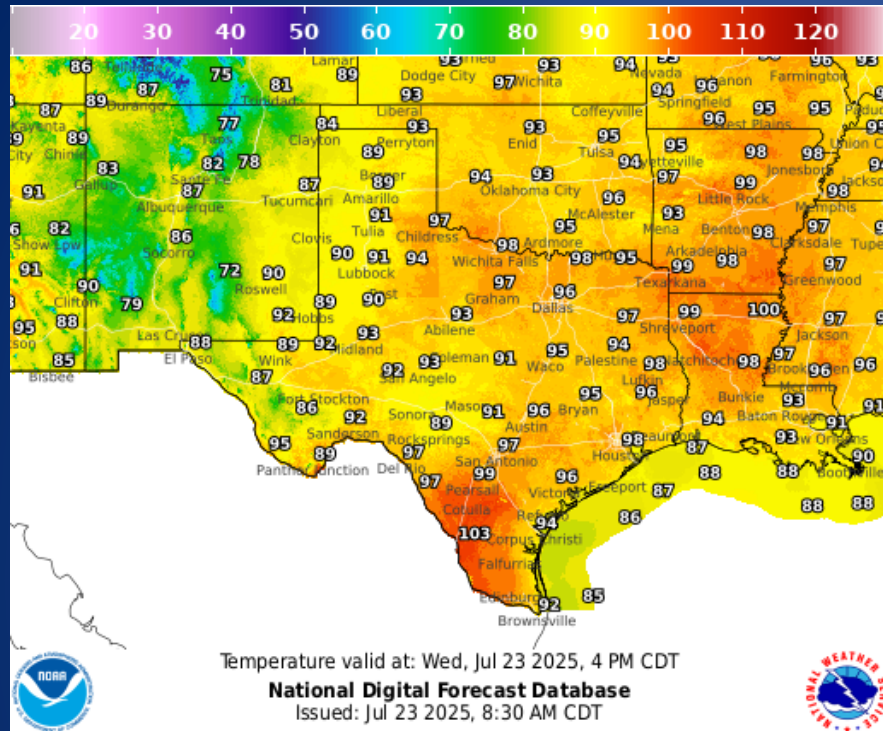
# Incidents Reported to the State Operations Center (last 24 hours)

DATE	SUBJECT	LOCATION
07/22/25	Initial Report of HazMat Incident	Harris County
07/22/25	Final Report of the HazMat Incident	Harris County
07/22/25	Final Report of the Holliday Fire	Archer County
07/23/25	Initial Report of a Plant Explosion	Deaf Smith County
07/23/25	Final Report of the Plant Explosion	Deaf Smith County

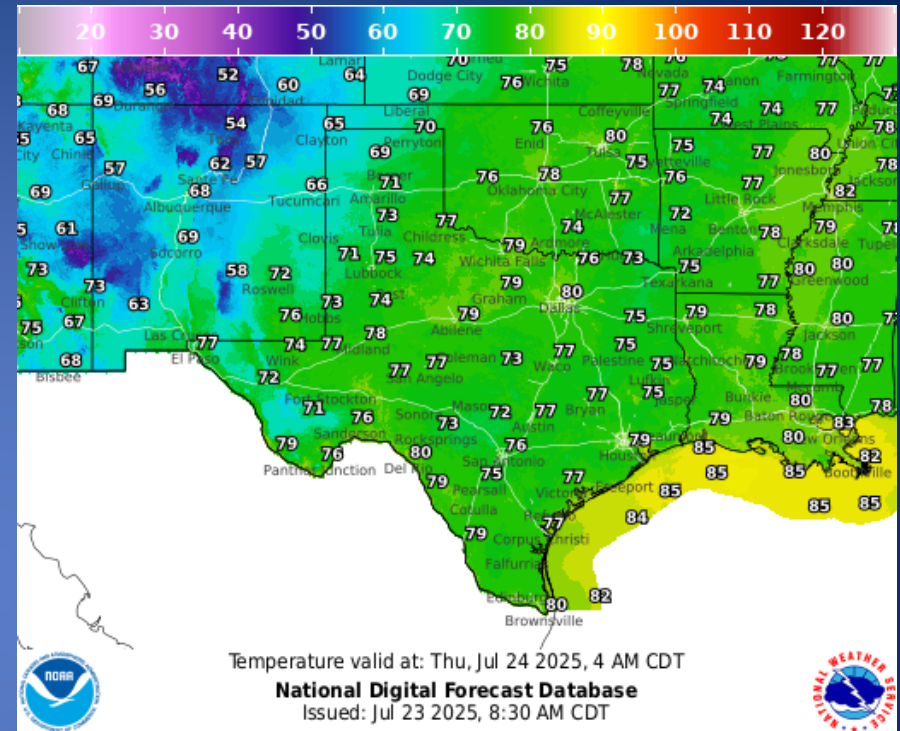
## Informational Products Distributed by the State Operations Center

DATE	SUBJECT
07/22/25	Daily Situation Report
07/22/25	National Hurricane Center Tropical Weather Outlook 7:00 PM CDT
07/23/25	Daily NWS Threat Brief
07/23/25	National Hurricane Center Tropical Weather Outlook 7:00 AM CDT

# Weather Forecast



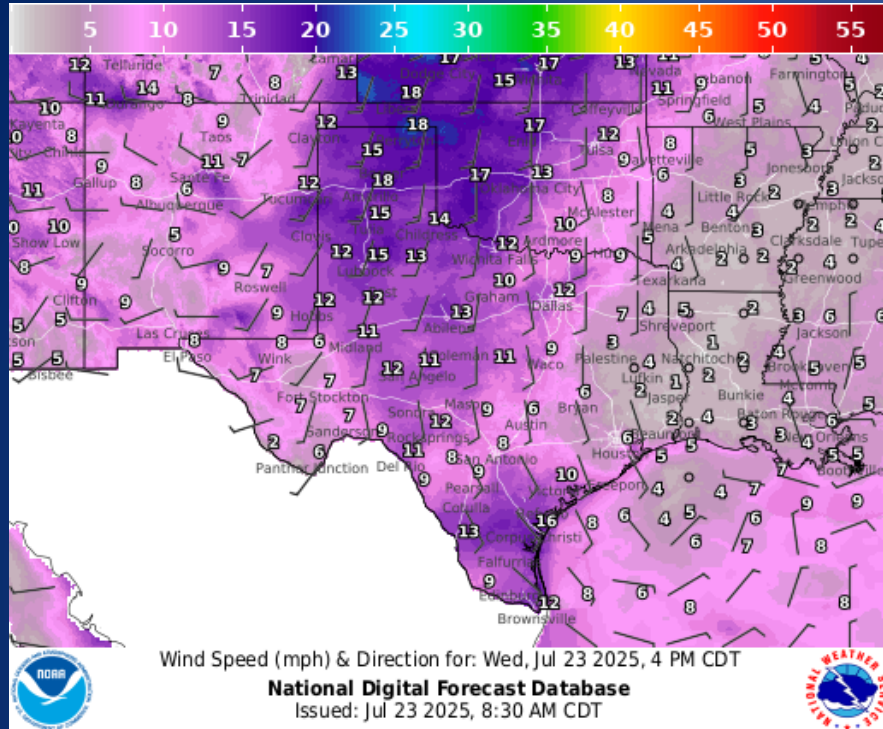
## Highs



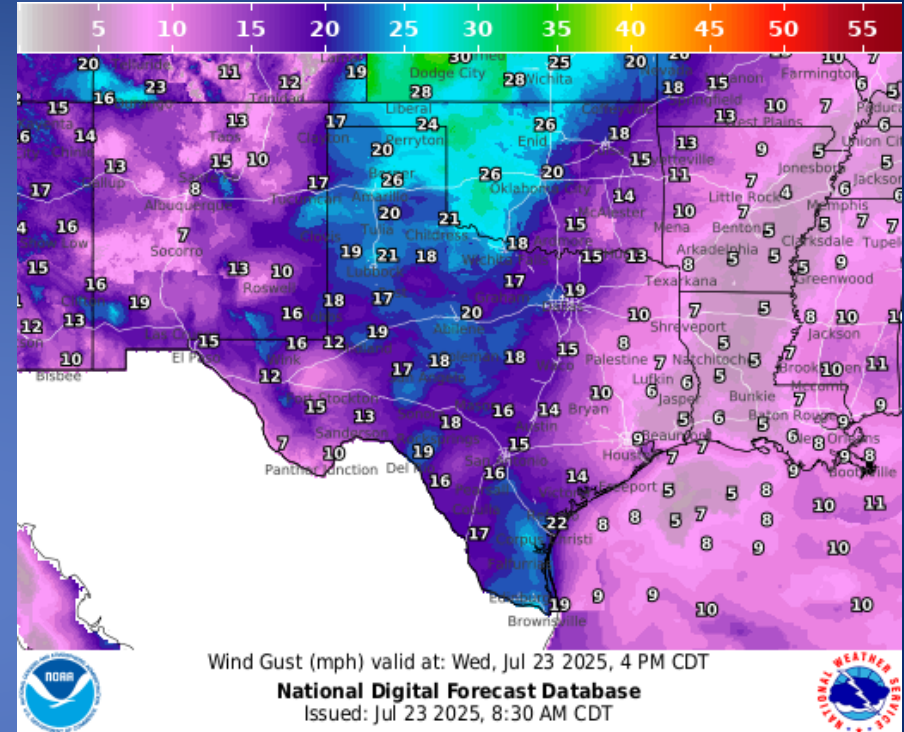
## Lows



# Weather Forecast

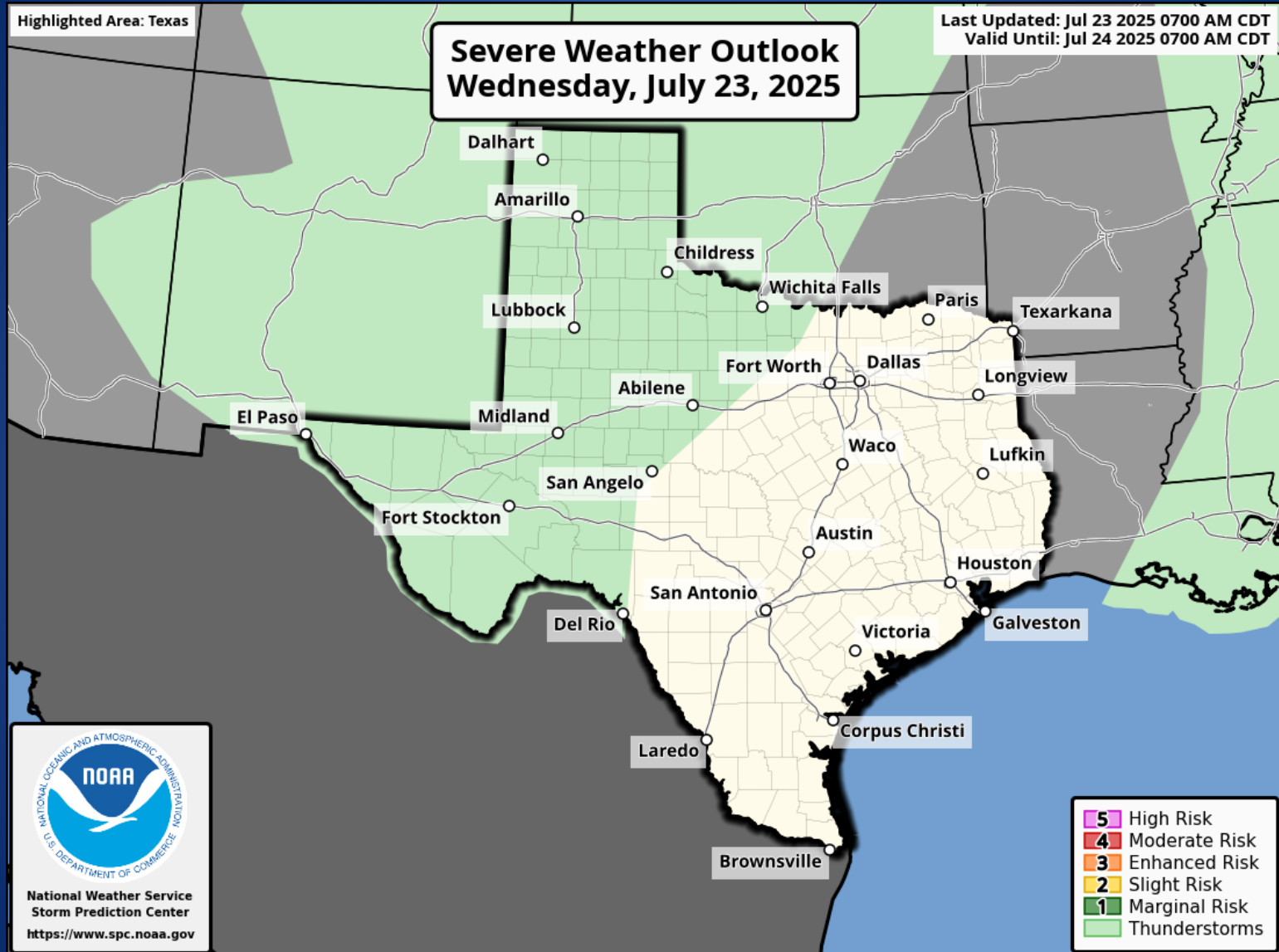


## Wind Speeds



## Gusts

# Hazardous Weather



# Hazardous Weather

## Heat Advisory

10 AM Wednesday through 7 PM Wednesday

HEAT RISK:  
MODERATE TO  
MAJOR

### ✓ Key Message

- Expect very muggy conditions with little cloud cover and minimal rain chances. Heat index values up to 110° degrees can be expected across the advisory area.

### 📍 Where?

- Southwest and Central Louisiana
- Southeast Texas

### 📢 Actions



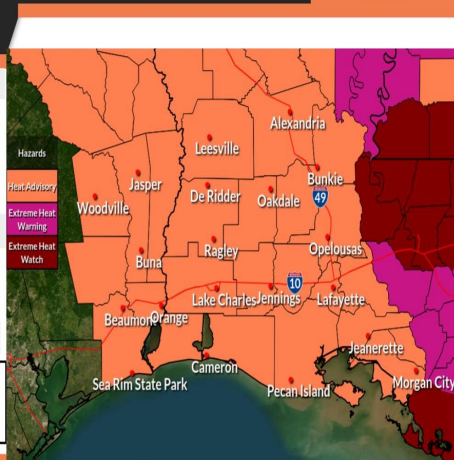
Drink plenty of fluids.



Take frequent breaks in the shade or indoors.



Never leave kids or pets unattended in vehicles!



weather.gov/LakeCharles  
National Weather Service - Lake Charles, LA  
Follow: @NWSLakeCharles

Updated: Tue Jul 22, 2025 7:30 PM

A Heat Advisory will be in effect on Wednesday from 10AM through 7PM. Max heat index readings are expected to be up to 110 degrees bringing about a risk for heat stress and related illnesses.

## Heat Advisory Continues

Through 8 PM CDT This Evening

HeatRisk: Moderate

### Forecast

→ High Temps: Mid 90s to Lower 100s

→ Heat Index: near 105°-109°

### → Alerts In Effect:

- ◆ **Heat Advisory** for Southeast Oklahoma, Southwest Arkansas, Northeast Texas and Northern Louisiana.



Stay hydrated



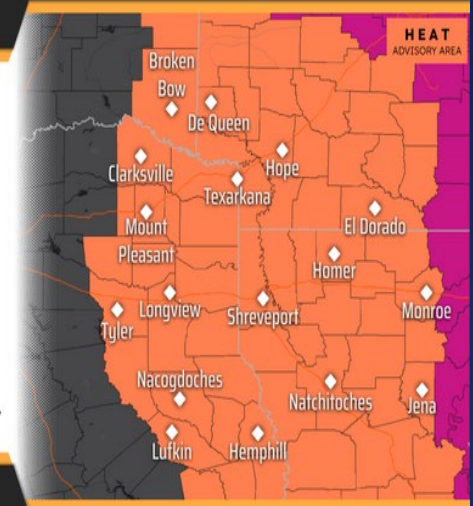
Limit strenuous time outdoors in the afternoon



If you have AC, use it. Fans may not be adequate



Wear light-weight, light-colored clothing



weather.gov/shv  
National Weather Service - Shreveport, LA  
Follow: @NWSShreveport

Updated: Wed Jul 23, 2025 3:44 AM

A Heat Advisory continues today through 8 pm for North & Central Louisiana, Southwest Arkansas, Southeast Oklahoma and East Texas. The very hot temperatures, when combined with the humidity, will result in heat indices of 105-109 degrees over the Advisory area. Please use caution if outdoors, by drinking plenty of water and taking frequent breaks.



# Weather Advisory/Statement/Watch/Warning Issued

DATE	WARNING TYPE	LOCATION
07/22/25	Heat Advisory	Angelina, Bowie, Camp, Cass, Cherokee, Franklin, Gregg, Harrison, Marion, Morris, Nacogdoches, Panola, Red River, Rusk, Sabine, San Augustine, Shelby, Smith, Titus, Upshur, and Wood Counties
07/22/25	Special Weather Statement	Armstrong, Borden, Brewster, Briscoe, Carson, Crockett, Crosby, Dawson, Deaf Smith, Edwards, El Paso, Garza, Jeff Davis, Kinney, Lynn, Lubbock, Maverick, Moore, Pecos, Potter, Randall, Scurry, Sherman, Swisher, Terrell, Uvalde, and Zavala Counties
07/22/25	Flash Flood Warning	Brewster, El Paso, Pecos, and Reagan Counties
07/22/25	Severe Thunderstorm Warning	Armstrong, Bailey, Carson, Hockley, Potter, Oldham, and Terrell Counties
07/22/25	Flood Advisory	Edwards, El Paso, Kinney County
07/22/25	Airport Weather Warning	Potter and Randall Counties



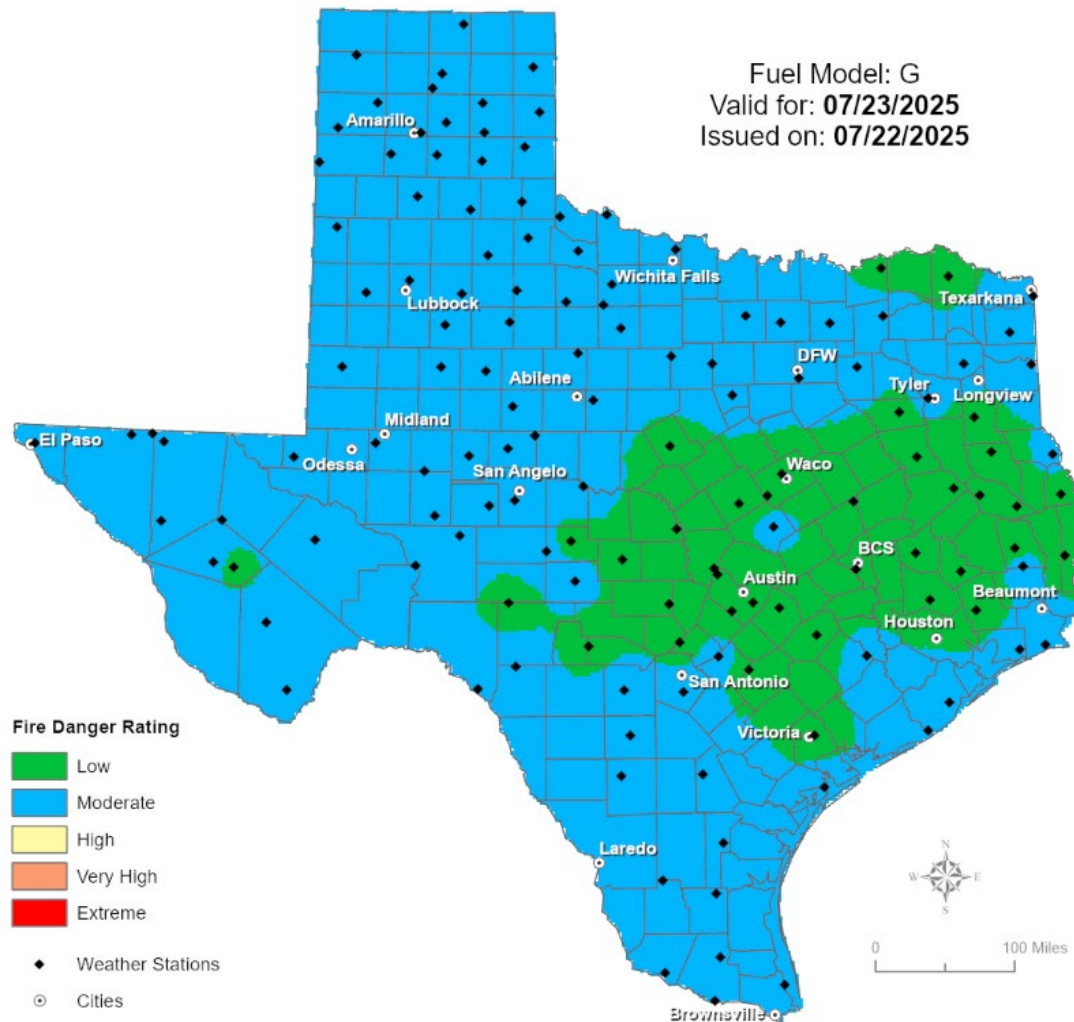
# Weather Advisory/Statement/Watch/Warning Issued

DATE	WARNING TYPE	LOCATION
07/23/25	Severe Thunderstorm Warning	Armstrong County
07/23/25	Special Weather Statement	Armstrong and Carson Counties
07/23/25	Airport Weather Warning	Potter and Randall Counties
07/23/25	Flood Advisory	Kinney and Maverick Counties

# Fire Danger Forecast

## Forecast Fire Danger

Fuel Model: G  
Valid for: **07/23/2025**  
Issued on: **07/22/2025**



# Burn Ban

## OUTDOOR BURN BANS

July 23, 2025

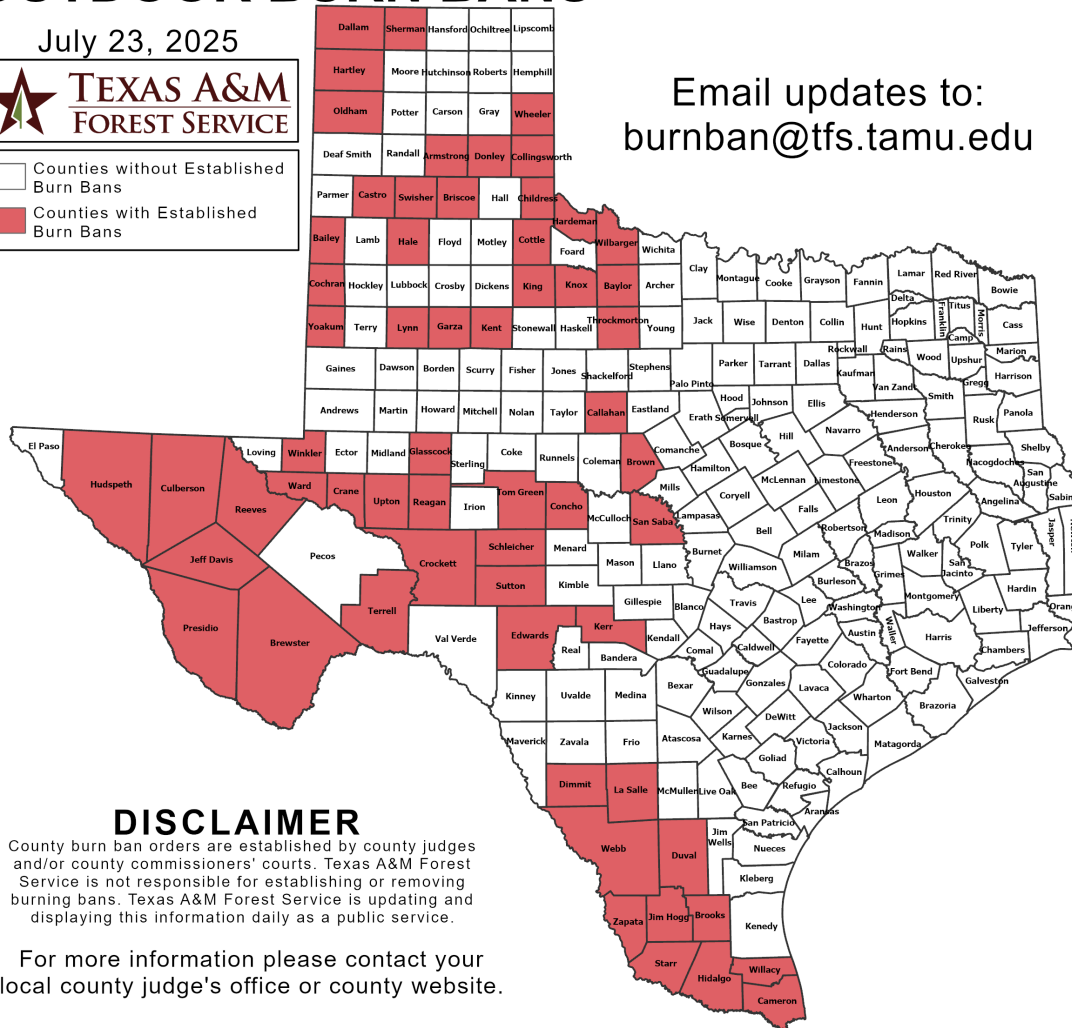


Counties without Established Burn Bans  
Counties with Established Burn Bans

Email updates to:  
[burnban@tfs.tamu.edu](mailto:burnban@tfs.tamu.edu)

### Counties with Burn Bans: 60

Armstrong	Donley	Reagan
Bailey	Duval	Reeves
Baylor	Edwards	San Saba
Brewster	Garza	Schleicher
Briscoe	Glasscock	Sherman
Brooks	Hale	Starr
Brown	Hardeman	Sutton
Callahan	Hartley	Swisher
Cameron	Hidalgo	Terrell
Castro	Hudspeth	Throckmorton
Childress	Jeff Davis	Tom Green
Cochran	Jim Hogg	Upton
Collingsworth	Kerr	Ward
Concho	Kerr	Webb
Cottle	King	Wheeler
Crane	Knox	Wilbarger
Crockett	La Salle	Willacy
Culberson	Lynn	Winkler
Dallam	Oldham	Yoakum
Dimmit	Presidio	Zapata



### DISCLAIMER

County burn ban orders are established by county judges and/or county commissioners' courts. Texas A&M Forest Service is not responsible for establishing or removing burning bans. Texas A&M Forest Service is updating and displaying this information daily as a public service.

For more information please contact your local county judge's office or county website.

RED FLAG WARNINGS: [www.weather.gov](http://www.weather.gov)  
Additional map formats available at <https://tfsweb.tamu.edu/Burnbans/>

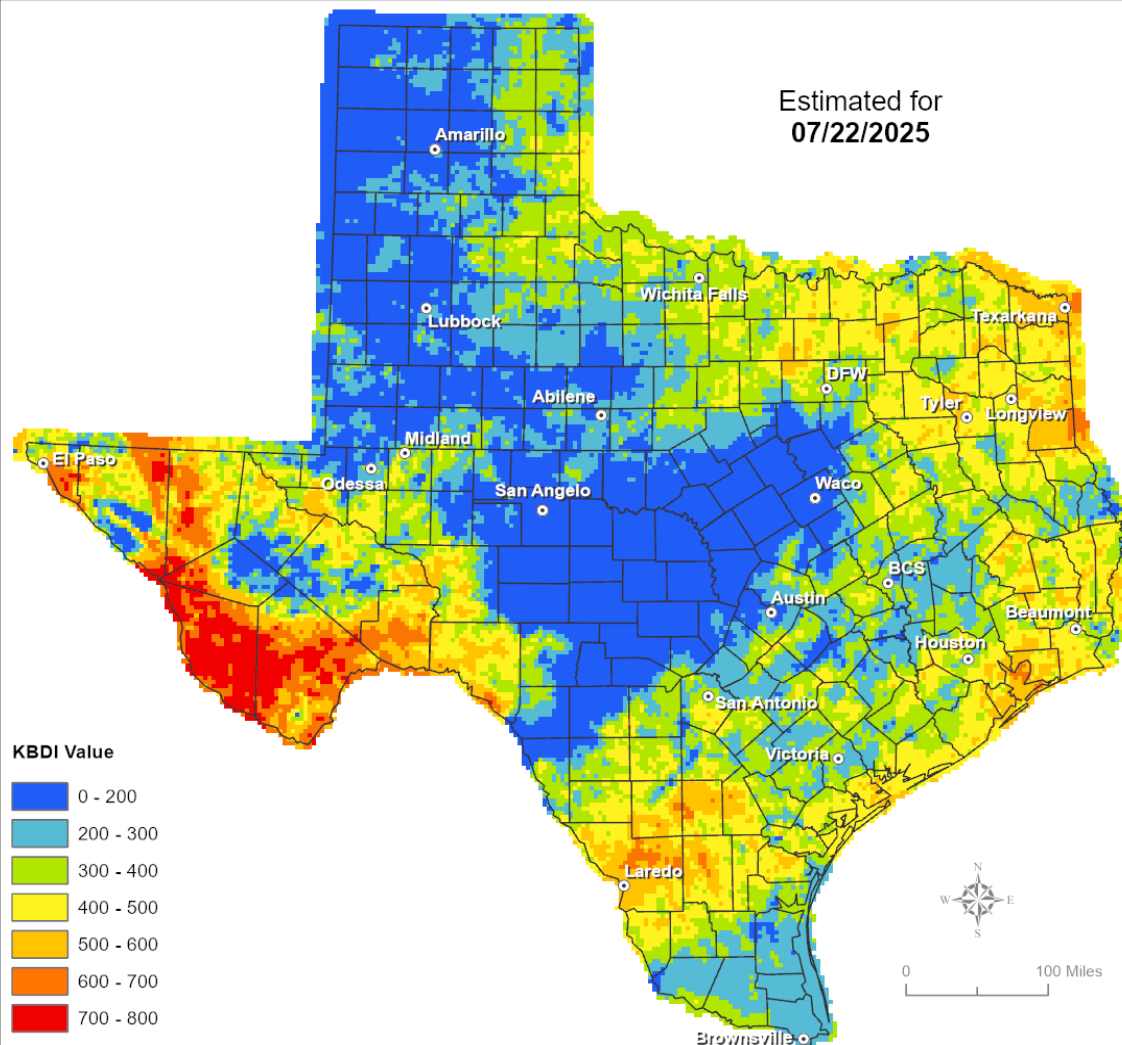


# Keetch-Byram Drought Index

## Keetch-Byram Drought Index

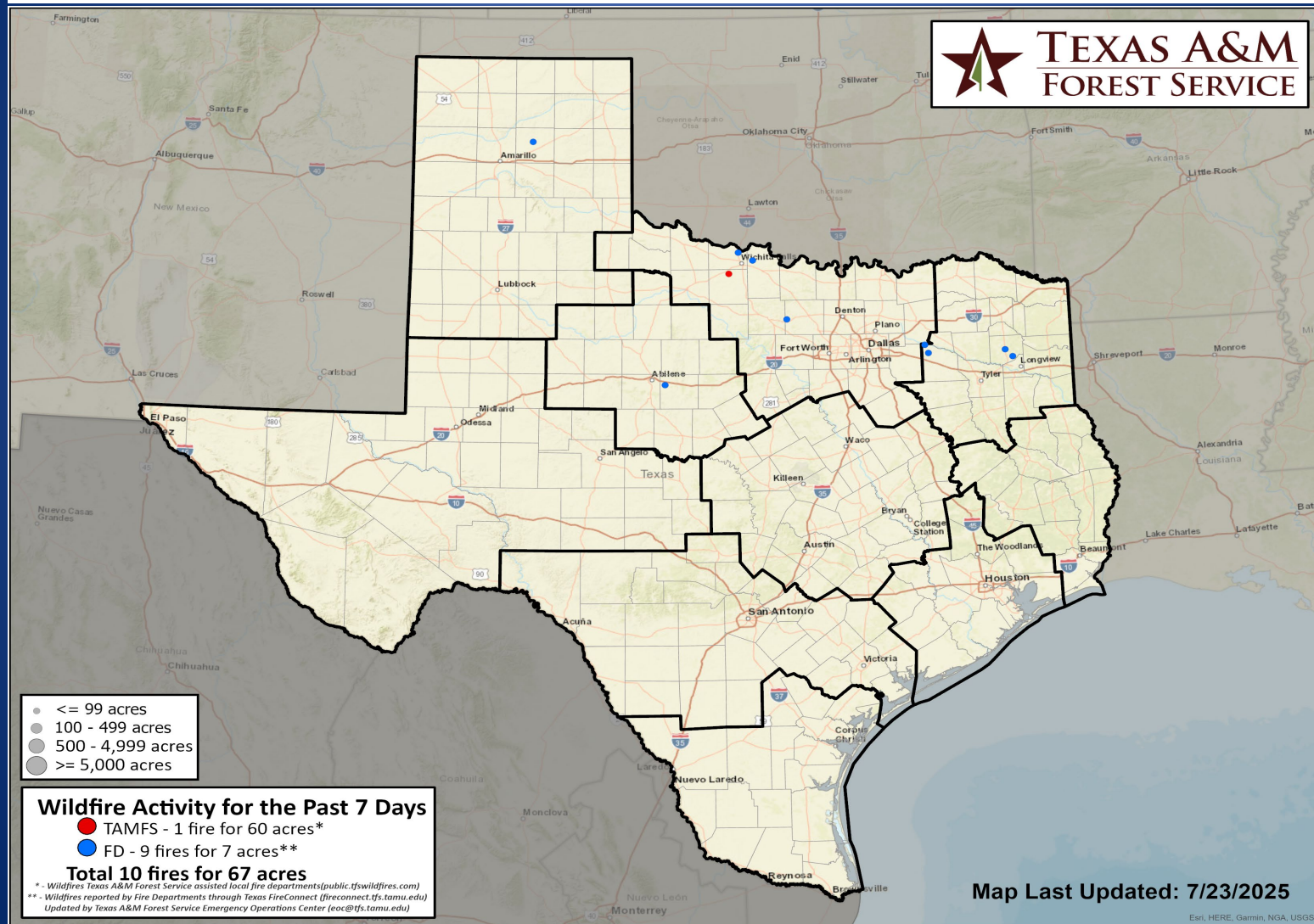
(4 km x 4 km resolution)

Estimated for  
07/22/2025



# Fire Activity (\*Last 24 Hours)

Report of 356 (No Change) fires and 85,221 (No Change) acres have been burned this year. There are 60 (No Change) counties with burn bans. The Keetch-Byram Drought Index list contains 59 (+7) counties with an average over 400.



# Training

DATES		TITLE	COURSE	LOCATION
07/21/25	07/25/25	Intermediate Incident Command System for Expanding Incidents	G-300	McAllen
07/23/25	07/23/25	Public Information Basics	L-105	Spring
07/23/25	07/24/25	Homeland Security Exercise and Evaluation Program (HSEEP) Training Course	L-146	Abilene
07/23/25	07/24/25	Incident Management Team Situation Leader GIS, Introduction	T-PUB7001	Austin

## Statewide Significant Events

DATES		LOCATION	EVENT
07/23/25	07/23/25	Arlington	MLB: 2025 Texas Rangers Game 51



# Exercises

DATES		LOCATION	TYPE: EXERCISE NAME
07/21/25	07/25/25	City of Los Fresnos City of Laredo City of San Juan Rio Grande City City of Raymondville	Tabletop: Operation Border Health