

Texas Division of Emergency Management Texas State Operations Center

Situation Awareness Brief



Friday, July 25th, 2025
As of 0900 CDT

Tropical Weather Awareness



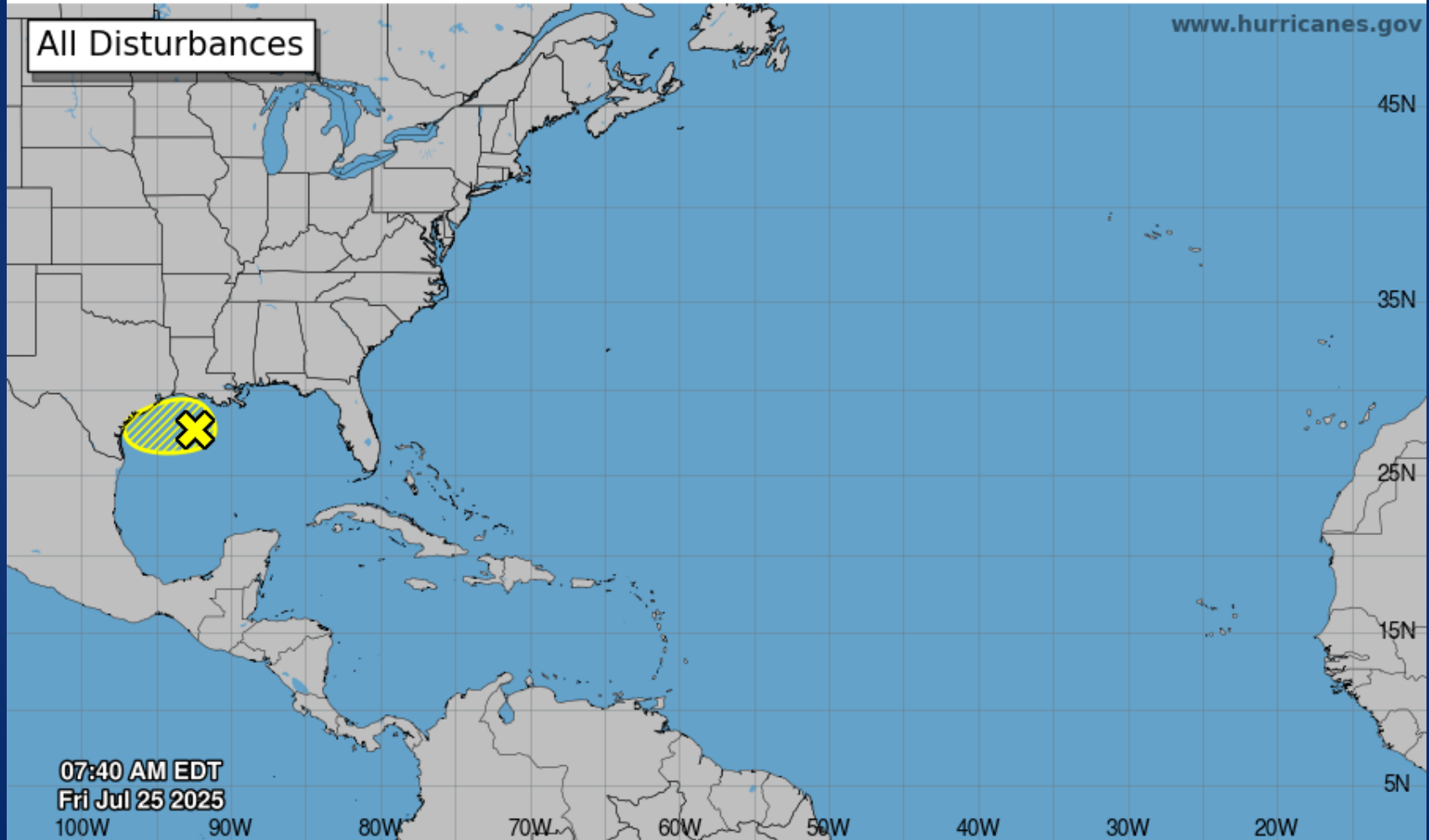
Seven-Day Graphical Tropical Weather Outlook

National Hurricane Center Miami, Florida



www.hurricanes.gov

All Disturbances



07:40 AM EDT
Fri Jul 25 2025

Current Disturbances and Seven-Day Cyclone Formation Chance: < 40% 40-60% > 60%

Tropical or Sub-Tropical Cyclone: Depression Storm Hurricane

Post-Tropical Cyclone or Remnants

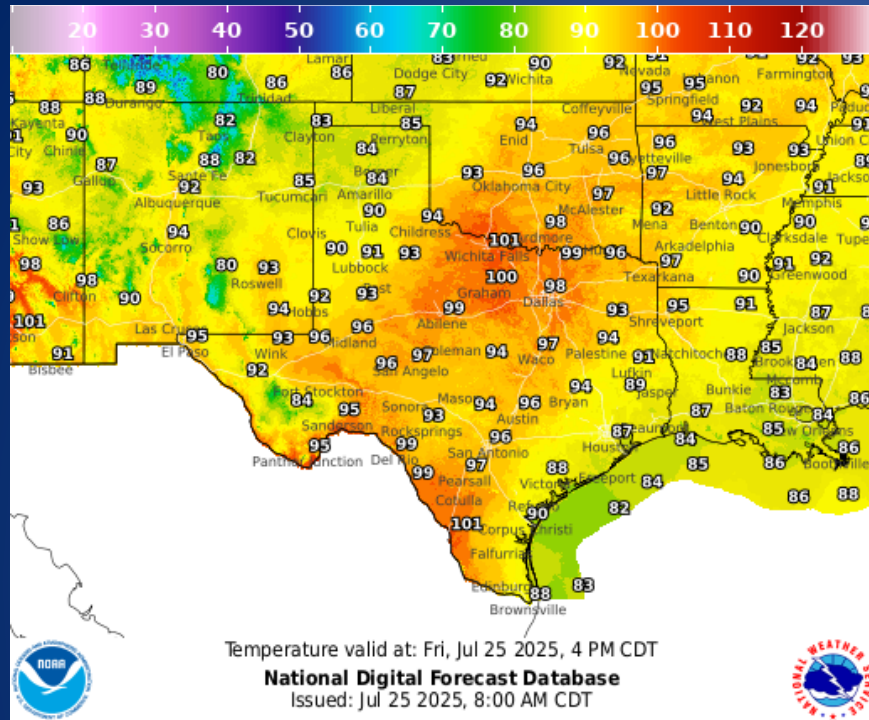
Incidents Reported to the State Operations Center (last 24 hours)

DATE	SUBJECT	LOCATION
07/24/25	Initial Report of a Boil Water Notice (BWN)	Collingsworth County
07/24/25	Initial Report of a Water Outage	Milam County
07/24/25	Update Report of a Boil Water Notice	Milam County
07/24/25	Initial Report of the Windmill Fire	Clay County
07/24/25	Update Report of the Windmill Fire	Clay County
07/24/25	Initial Report of the Pitt Dozer Fire	Motley County
07/25/25	Update Report of the Pitt Dozer Fire	Motley County

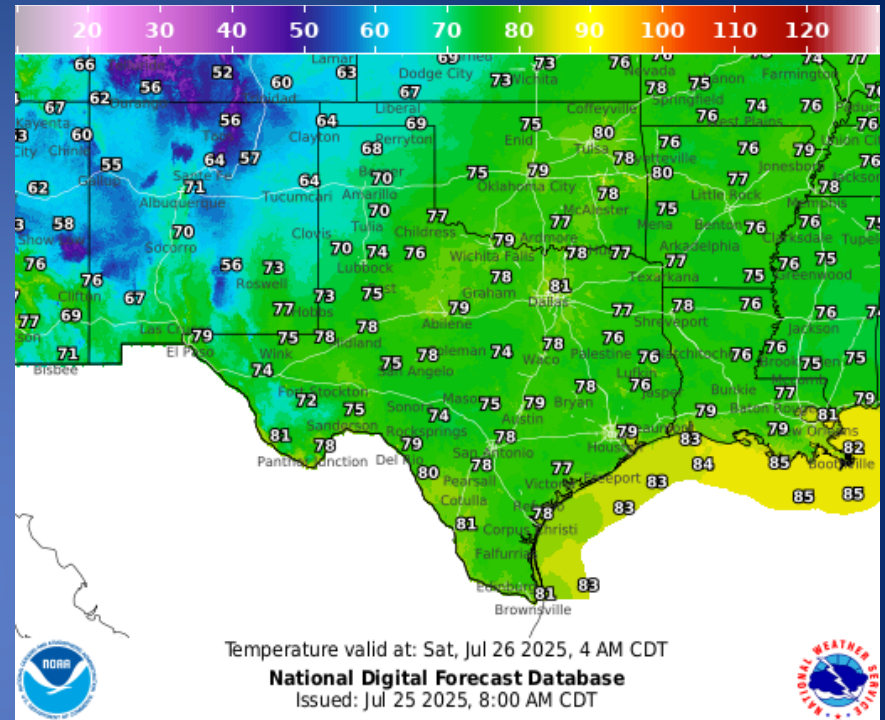
Informational Products Distributed by the State Operations Center

DATE	SUBJECT
07/24/25	NWS West Gulf RFC: Minor River Flood Potential This Weekend
07/24/25	National Hurricane Center Tropical Weather Outlook 1:00 PM CDT
07/24/25	NWS Lake Charles, LA: Decision Support Packet: Flooding Possible Today Through Saturday
07/24/25	Texas Special Events List
07/25/25	National Hurricane Center Tropical Weather Outlook 1:00 AM CDT
07/25/25	National Hurricane Center Tropical Weather Outlook 07:00 AM CDT
07/25/25	NWS Houston/Galveston: Tropical and Locally Heavy Rainfall Update (7/25/25 at 7 am)
07/25/25	Daily NWS Threat Brief for FEMA Region 6
07/25/25	NWS Lake Charles, LA: Excessive Rainfall Today and Tomorrow

Weather Forecast

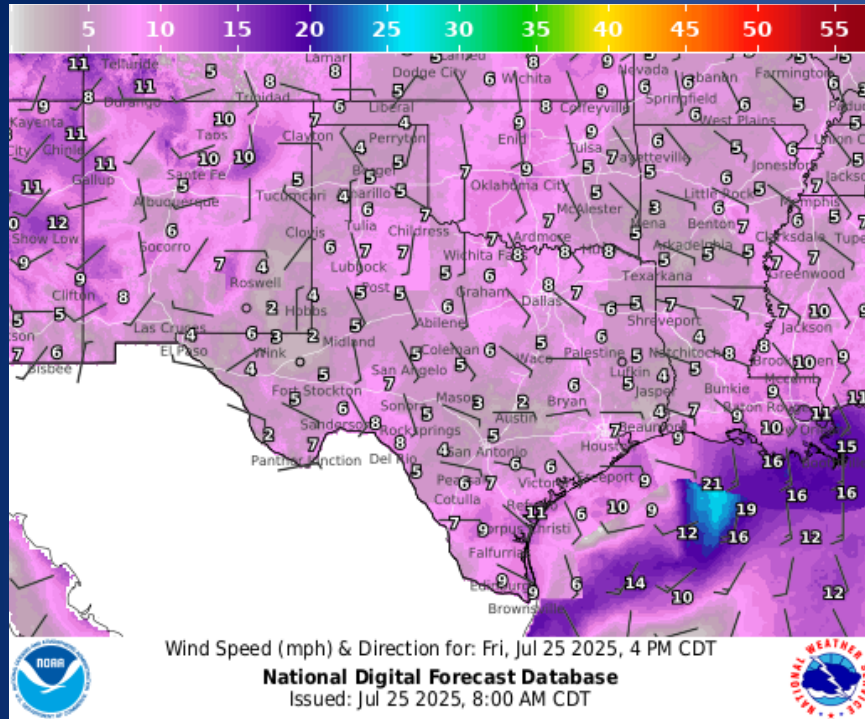


Highs

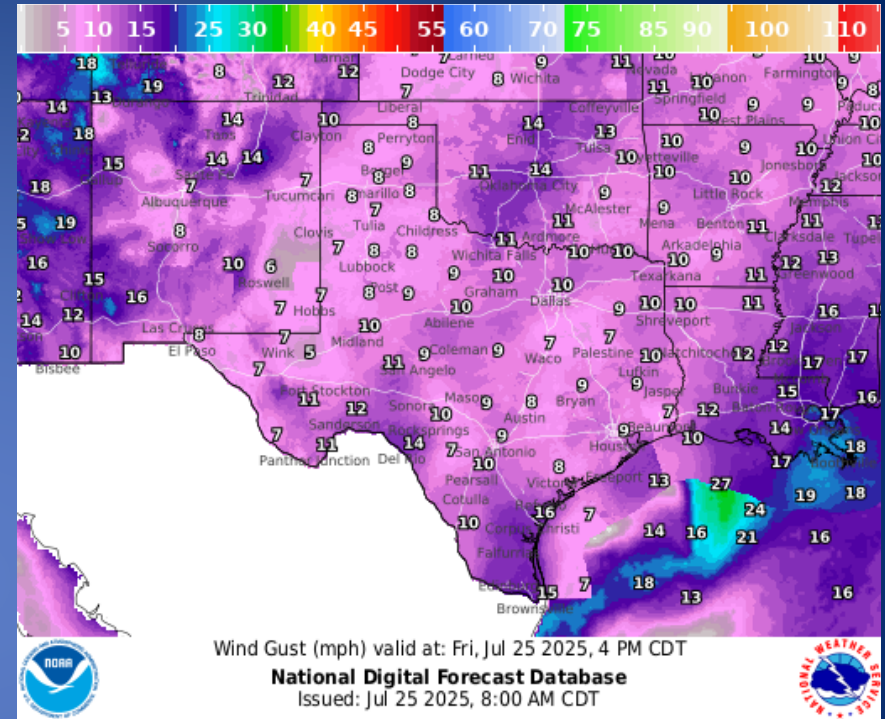


Lows

Weather Forecast

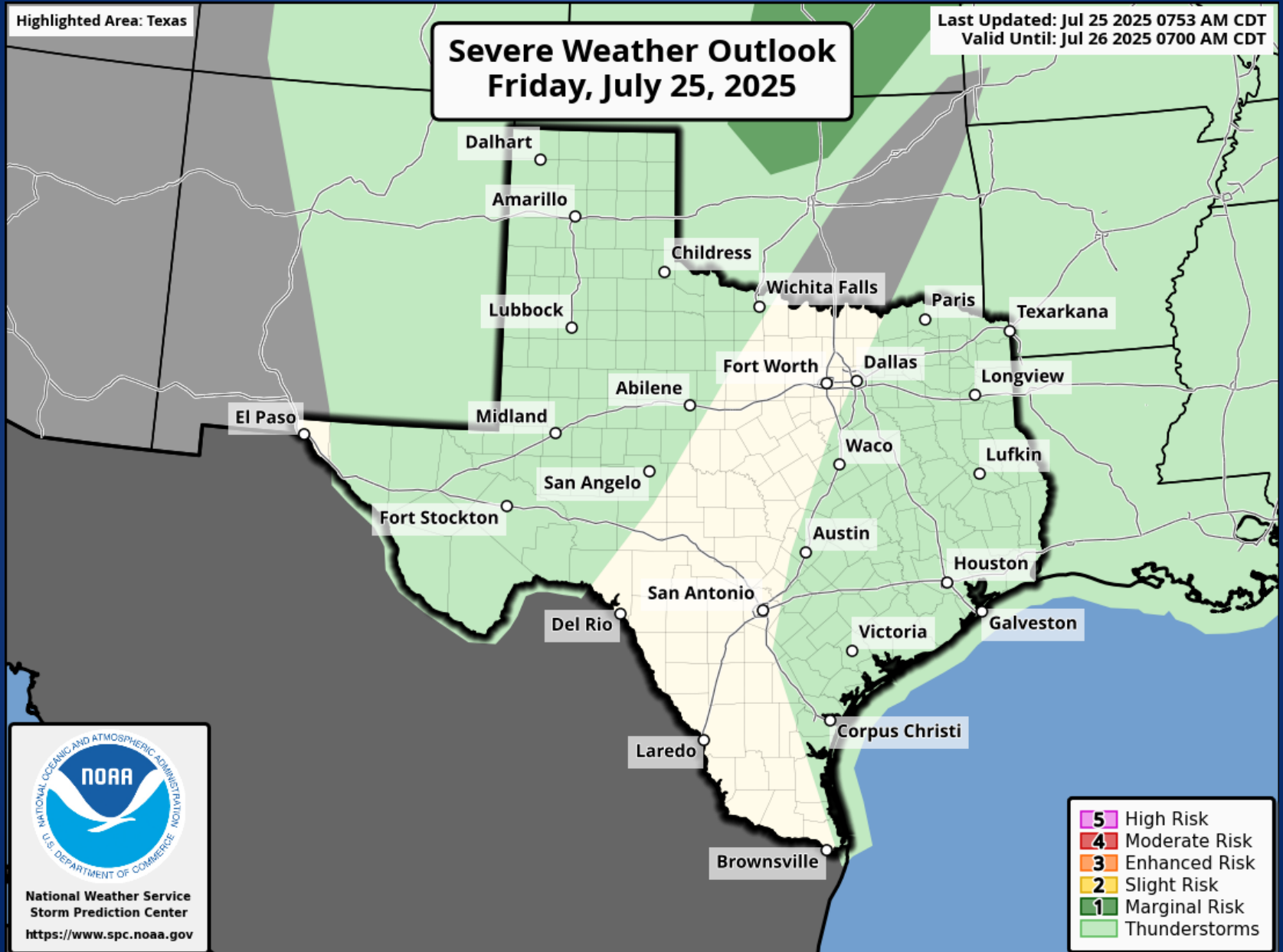


Wind Speeds



Gusts

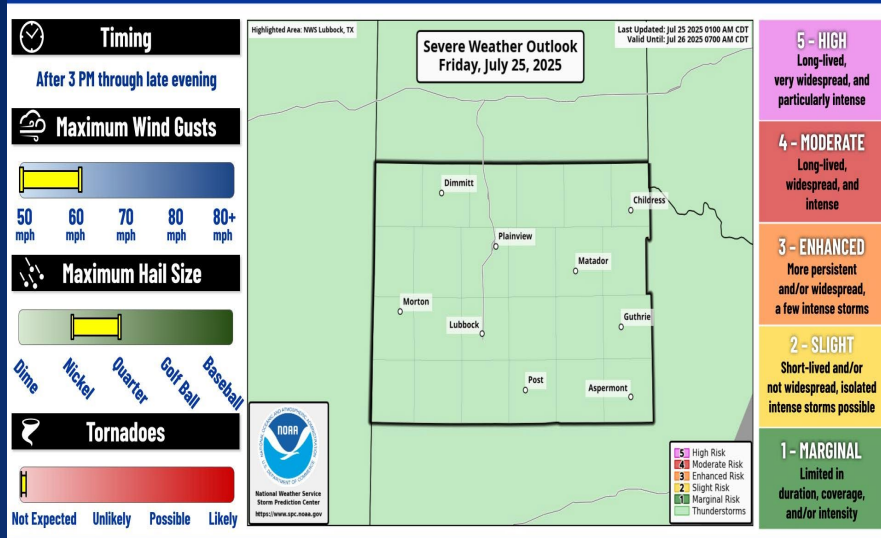
Hazardous Weather



Hazardous Weather

Severe Weather Outlook: July 25, 2025

weather.gov/Lubbock
Updated: Fri Jul 25, 2025 3:30 AM



NATIONAL WEATHER SERVICE LUBBOCK, TX

Follow: X @NWSLubbock

Isolated thunderstorms, some strong to possibly severe, are expected to develop this afternoon and last through the late evening hours. Damaging wind gusts up to 60 mph and hail up to one inch in diameter will be possible with the strongest storms.

Heat Advisory Today

Issued Fri Jul 25, 2025 2:04 AM

Through 9 pm Friday

Portions of North and East Texas

Heat Index
"Feels Like" Temps
Up to 107°F
Afternoon Highs: 95° to 102°

What To Do



Drink plenty of water, even if not thirsty.



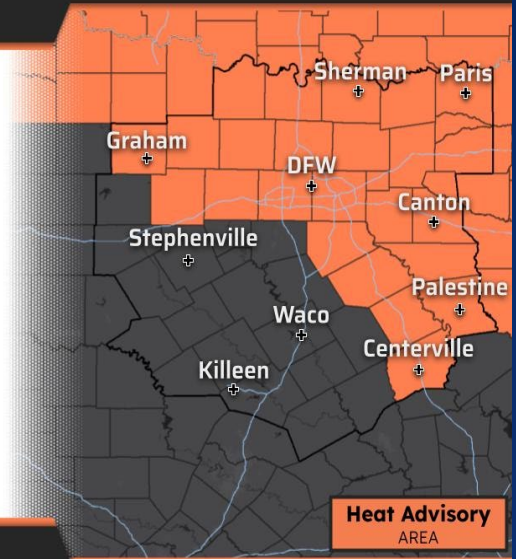
Take frequent breaks in shade or A/C.



Wear light-colored, breathable clothing.



NEVER leave kids or pets in vehicles.



weather.gov/fwd

National Weather Service - Fort Worth, TX

Follow: X @NWSFortWorth

A Heat Advisory is in effect through 9 pm this evening. Expect heat index values up to 107 degrees with temperatures of 95 to 102 degrees. To beat the heat, drink plenty of water, limit time outside to the cooler part of the day, and know and recognize the symptoms of heat illness.

Hazardous Weather

Heat Advisory Continues

HeatRisk: Moderate

Through 7 PM CDT Friday

Forecast

→ High Temps: Mainly Mid 90s

→ Heat Index: 105°-109°

Alerts In Effect:

◆ **Heat Advisory** for Southeast Oklahoma, Southwest Arkansas, Northeast Texas and Northern Louisiana.



Stay hydrated



Limit strenuous time outdoors in the afternoon



If you have AC, use it. Fans may not be adequate



Wear light-weight, light-colored clothing

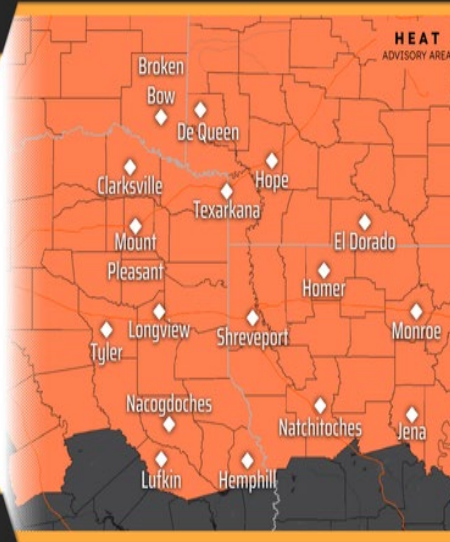


weather.gov/shv

National Weather Service - Shreveport, LA

Follow: X f @NWSShreveport

Updated: Thu Jul 24, 2025 11:34 PM



A Heat Advisory continues today through 7 PM Friday evening for North & Central Louisiana, Southwest Arkansas, Southeast Oklahoma and East Texas. The very hot temperatures, when combined with the humidity, will result in heat indices of 105-109 degrees over the Advisory area. Please use caution if outdoors, by drinking plenty of water and taking frequent breaks.

Excessive Rainfall Outlook

Probability of flash flooding within 25 mi of a point between 5 and 14%

Friday



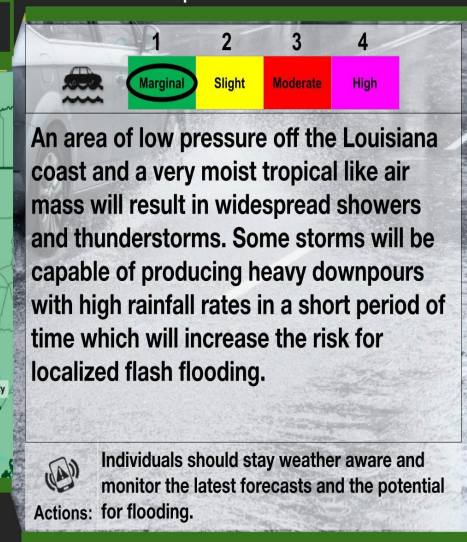
weather.gov/LakeCharles

National Weather Service - Lake Charles, LA

Follow: X f @NWSLakeCharles

Updated: Fri Jul 25, 2025 7:00 AM

An area of low pressure just off the Louisiana coast and a very moist tropical like air mass will combine to bring widespread showers and thunderstorms. Some of the storms will produce torrential downpours with high rainfall rates in a short period of time that will increase the risk of localized flash flooding. There is a Marginal Risk (level 1 out of 4) for excessive rainfall that may lead to flash flooding.



Hazardous Weather

Locally Heavy Rain Expected

Heavier Showers/Storms Possible Today & Saturday

Stay Weather Aware.
Turn around. Don't drown.

Key Messages

- Tropical moisture will enhance shower & thunderstorm activity today through Saturday. Locally heavy rainfall possible.
- Areawide **Marginal Risk (level 1 of 4)** of Excessive Rainfall capable of flash flooding today & Saturday.

Timing

- Showers/storms along the coast this morning, spreading inland through the afternoon and evening.
- A lull in activity tonight, but then additional scattered showers and storms expected on Saturday, again starting at the coast and spreading inland.

Impacts

- Minor flooding of low-lying and poor drainage areas will be the most likely impact.

Actions

- Remain weather-aware and stay tuned for forecast updates!

Excessive Rainfall Outlook



Flash Flood Risk

1 2 3 4

Updated: Fri Jul 25, 2025 4:37 AM



weather.gov/Houston

National Weather Service · Houston/Galveston, TX

Follow: @NWSHouston

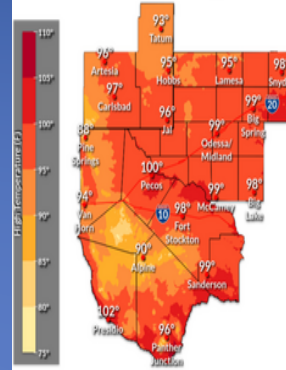
A graphic warns of "Locally Heavy Rain Expected" in SE Texas today and Saturday. Tropical moisture will enhance showers/storms, bringing a Marginal Risk (level 1 of 4) for excessive rainfall and possible flash flooding. Coastal areas will see showers this morning, spreading inland. Minor flooding of low-lying areas is the likely impact. Stay weather-aware. Maps show the Marginal Risk for today and Saturday. Updated Fri Jul 25, 2025 4:33 AM.

Friday...

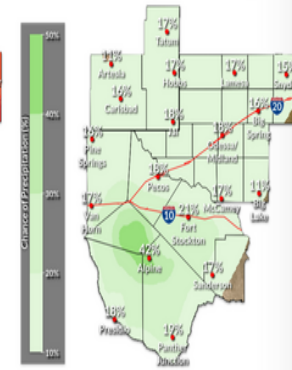
Latest info at weather.gov/midland

Highs in the 90s to low 100s continue, with additional rain chances to come.

Friday's Highs



Friday's Precip



Key Points

- Temperatures remain slightly above normal as an upper-level ridge builds over our area.
- Isolated to scattered showers/storms are expected to develop this afternoon into the early evening. A storm or two may become strong, producing locally heavy rainfall, gusty winds, and frequent lightning.
- Storm coverage becomes confined to the Davis Mountains and Big Bend region on Sunday.



weather.gov/Midland

Follow: @NWSMidland

National Weather Service · Midland/Odessa, TX

Updated: Fri Jul 25, 2025 4:45 AM

Additional isolated to scattered showers and thunderstorms are expected this afternoon into the evening. Some storms may produce gusty winds, locally heavy rainfall, and frequent lightning. Heavy downpours may cause localized flash flooding so be weather ready! Showers and thunderstorms are forecast to continue across the area until around midnight CDT Saturday. Expect highs in the mid to upper 90s for most (80s in higher terrain areas) and low 100s in some spots along the Rio Grande.

Weather Advisory/Statement/Watch/Warning Issued

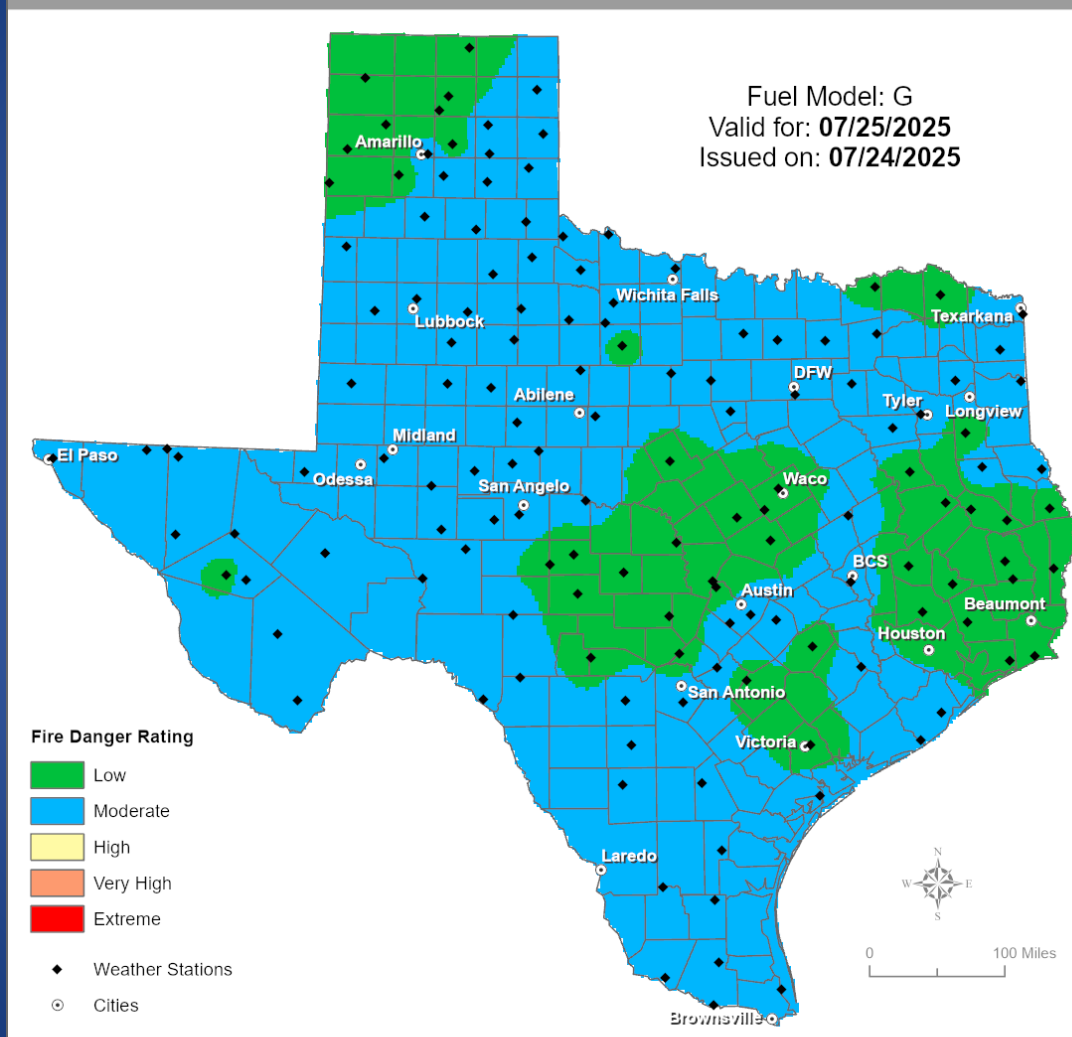
DATE	WARNING TYPE	LOCATION
07/24/25	Airport Weather Warning	Midland, Potter, and Randall Counties
07/24/25	Flash Flood Warning	Andrews, Armstrong, Briscoe, Carson, Deaf Smith, Ector, Gaines, Lamb, Midland, Potter, and Randall Counties
07/24/25	Severe Thunderstorm Warning	Armstrong, Briscoe, Carson, Collingsworth, Cottle, Culberson, Deaf Smith, Donley, Gray, Hale, Hardeman, Hemphill, Lipscomb, Ochiltree, Potter, Randall, Roberts, and Wheeler Counties
07/24/25	Flood Advisory	Armstrong, Collingsworth, Deaf Smith, Hansford, Hartley, Hemphill, Hutchinson, Lipscomb, Ochiltree, Oldham, Randall, Roberts, and Wheeler Counties
07/24/25	Heat Advisory	Anderson, Angelina, Archer, Baylor, Bowie, Camp, Cass, Cherokee, Clay, Collin, Cooke, Dallas, Delta, Denton, Ellis, Fannin, Foard, Franklin, Freestone, Grayson, Gregg, Hardeman, Harrison, Henderson, Hopkins, Hunt, Jack, Kaufman, Knox, Lamar, Leon, Marion, Montague, Morris, Nacogdoches, Navarro, Palo Pinto, Panola, Parker, Rains, Red River, Rockwall, Rusk, Sabine, San Augustine, Shelby, Smith, Tarrant, Titus, Upshur, Van Zandt, Wichita, Wilbarger, Wise, Wood, and Young Counties

Weather Advisory/Statement/Watch/Warning Issued

DATE	WARNING TYPE	LOCATION
07/24/25	Flood Statement	Childress, Cottle, Hall, and Motley Counties
07/24/25	Special Weather Statement	Andrews, Armstrong, Briscoe, Castro, Cochran, Collingsworth, Cottle, Crane, Dawson, Deaf Smith, Dickens, Donley, Ector, Floyd, Gaines, Gray, Hall, Hardeman, Hardin, Hartley, Hemphill, Hockley, Jasper, Jeff Davis, Jefferson, Kent, King, Lamb, Lipscomb, Loving, Lubbock, Lynn, Midland, Motley, Newton, Ochiltree, Oldham, Orange, Parmer, Randall, Reeves, Roberts, Stonewall, Terry, Upton, Wheeler, Winkler, and Yoakum Counties
07/25/25	Airport Weather Warning	Midland County
07/25/25	Flash Flood Warning	Hansford, Hemphill, Hutchinson, Lipscomb, Ochiltree, Potter, Randall, and Roberts Counties
07/25/25	Flood Advisory	Hemphill, Lipscomb, Ochiltree, and Roberts Counties
07/25/25	Special Weather Statement	Cottle, Dickens, Kent, King, Motley, Stonewall, and Wilbarger Counties

Fire Danger Forecast

Forecast Fire Danger



Burn Ban

OUTDOOR BURN BANS

July 25, 2025

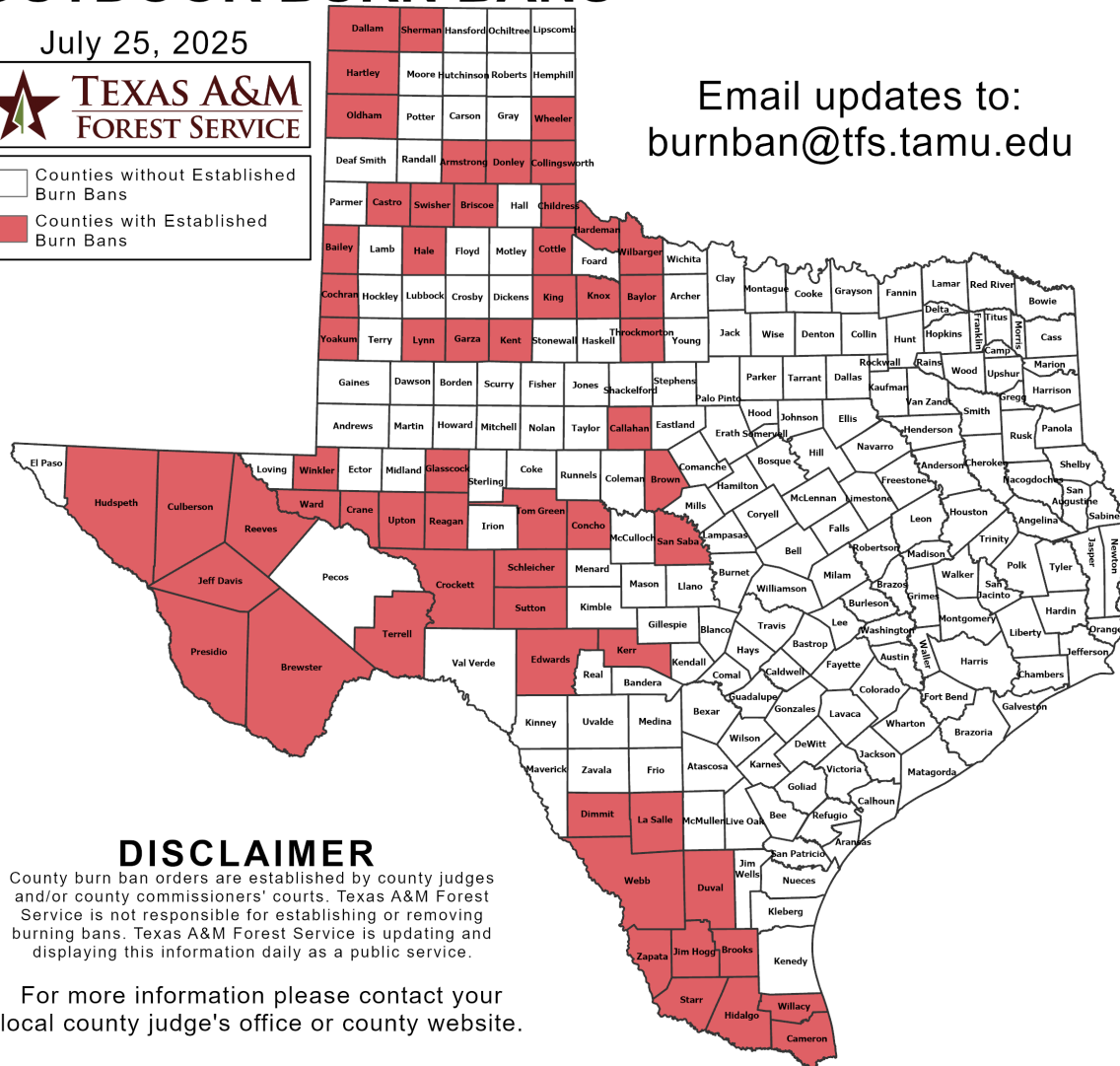


☐ Counties without Established Burn Bans
☒ Counties with Established Burn Bans

Email updates to:
burnban@tfs.tamu.edu

Counties with Burn Bans: 60

Armstrong	Donley	Reagan
Bailey	Duval	Reeves
Baylor	Edwards	San Saba
Brewster	Garza	Schleicher
Briscoe	Glasscock	Sherman
Brooks	Hale	Starr
Brown	Hardeman	Sutton
Callahan	Hartley	Swisher
Cameron	Hidalgo	Terrell
Castro	Hudspeth	Throckmorton
Childress	Jeff Davis	Tom Green
Cochran	Jim Hogg	Upton
Collingsworth	Kent	Ward
Concho	Kerr	Webb
Cottle	King	Wheeler
Crane	Knox	Wilbarger
Crockett	La Salle	Willacy
Culberson	Lynn	Winkler
Dallam	Oldham	Yoakum
Dimmit	Presidio	Zapata



DISCLAIMER

County burn ban orders are established by county judges and/or county commissioners' courts. Texas A&M Forest Service is not responsible for establishing or removing burning bans. Texas A&M Forest Service is updating and displaying this information daily as a public service.

For more information please contact your local county judge's office or county website.

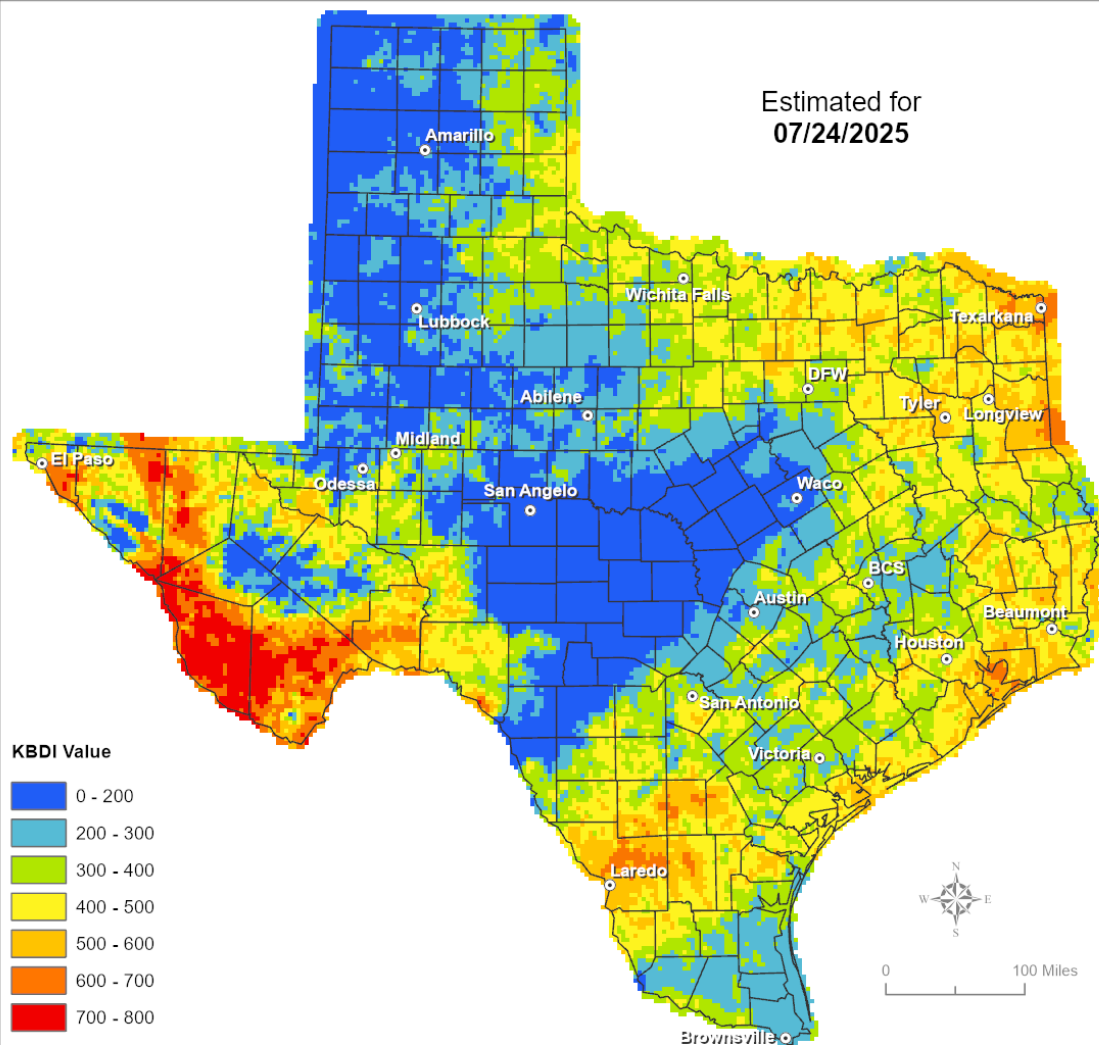
RED FLAG WARNINGS: www.weather.gov
 Additional map formats available at <https://tfsweb.tamu.edu/Burnbans/>

Keetch-Byram Drought Index

Keetch-Byram Drought Index

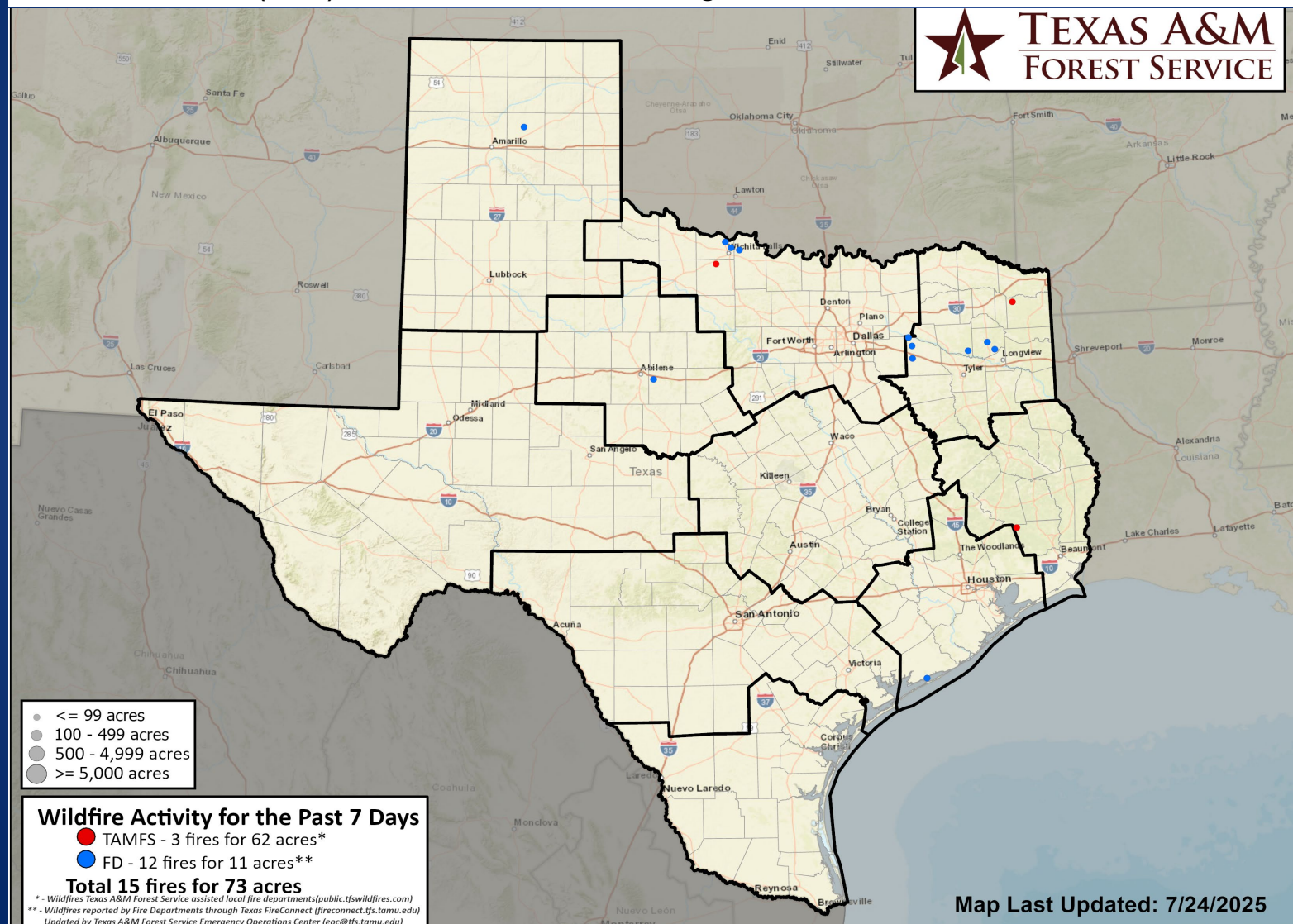
(4 km x 4 km resolution)

Estimated for
07/24/2025



Fire Activity (*Last 24 Hours)

Report of 358 (+2) fires and 85,224 (+3) acres have been burned this year. There are 60 (No Change) counties with burn bans. The Keetch–Byram Drought Index list contains 73 (+10) counties with an average over 400.



Training

DATES		TITLE	COURSE	LOCATION
07/21/25	07/25/25	Intermediate Incident Command System for Expanding Incidents	G-300	McAllen
07/24/25	07/25/25	Advanced Incident Command System for Complex Incidents	G-400	McAllen

Statewide Significant Events

DATES		LOCATION	EVENT
07/25/25	07/25/25	Houston	2025 Houston Astros Game 54
07/25/25	07/25/25	Arlington	2025 Texas Rangers Game 52
07/26/25	07/26/25	Houston	2025 Houston Astros Game 55
07/26/25	07/26/25	Arlington	2025 Texas Rangers Game 53

Exercises

DATES		LOCATION	TYPE: EXERCISE NAME
07/21/25	07/25/25	City of Los Fresnos City of Laredo City of San Juan Rio Grande City City of Raymondville	Tabletop: Operation Border Health