

Texas Division of Emergency Management Texas State Operations Center

Situation Awareness Brief



**Saturday, July 26th, 2025
As of 0900 CDT**

Tropical Weather Awareness



Seven-Day Graphical Tropical Weather Outlook

National Hurricane Center Miami, Florida



www.hurricanes.gov

No Disturbances

Tropical cyclone activity is not expected during the next 7 days.

07:10 AM EDT
Sat Jul 26 2025

100W 90W 80W 70W 60W 50W 40W 30W 20W

Current Disturbances and Seven-Day Cyclone Formation Chance: < 40% 40-60% > 60%

Tropical or Sub-Tropical Cyclone: Depression Storm Hurricane

Post-Tropical Cyclone or Remnants

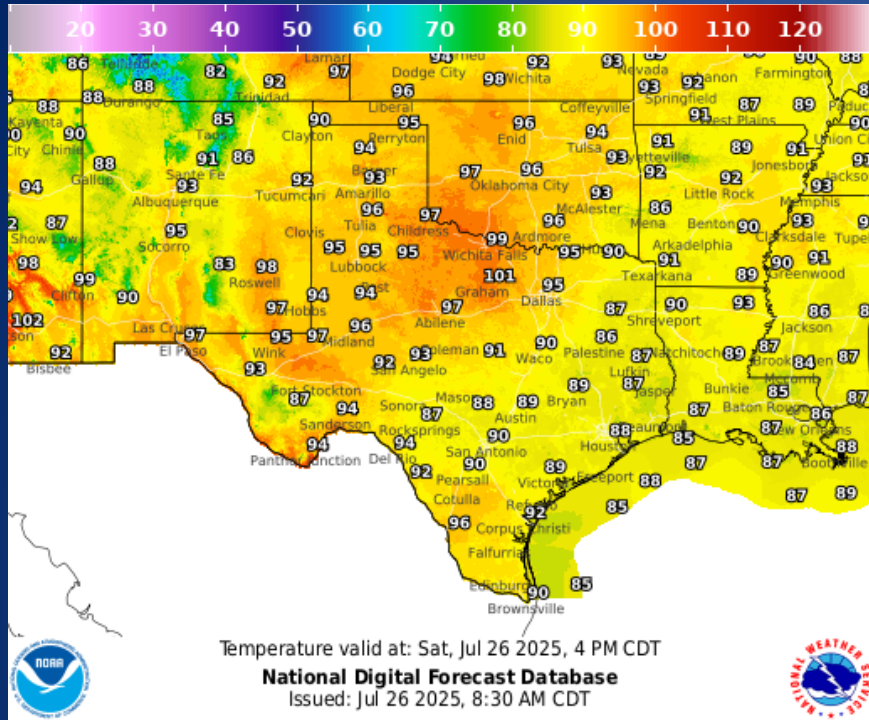
Incidents Reported to the State Operations Center (last 24 hours)

DATE	SUBJECT	LOCATION
07/25/25	Final Report of the Pitt Dozer Fire	Motley County
07/25/25	Initial Report of the Diversion Fire	Wichita County
07/25/25	Final Report of the Boil Water Notice	Medina County
07/25/25	Initial Report of a Boil Water Notice	Jim Wells County
07/25/25	Final Report of the Diversion Fire	Wichita County
07/25/25	Update Report of the Boil Water Notice	Hardeman County
07/25/25	Update Report of a Boil Water Notice	Jim Wells County
07/25/25	Initial Report of a Road Closure (IH-35) with Hazmat	Bell County
07/26/25	Update Report of the Road Closure on (IH-35) with Hazmat	Bell County

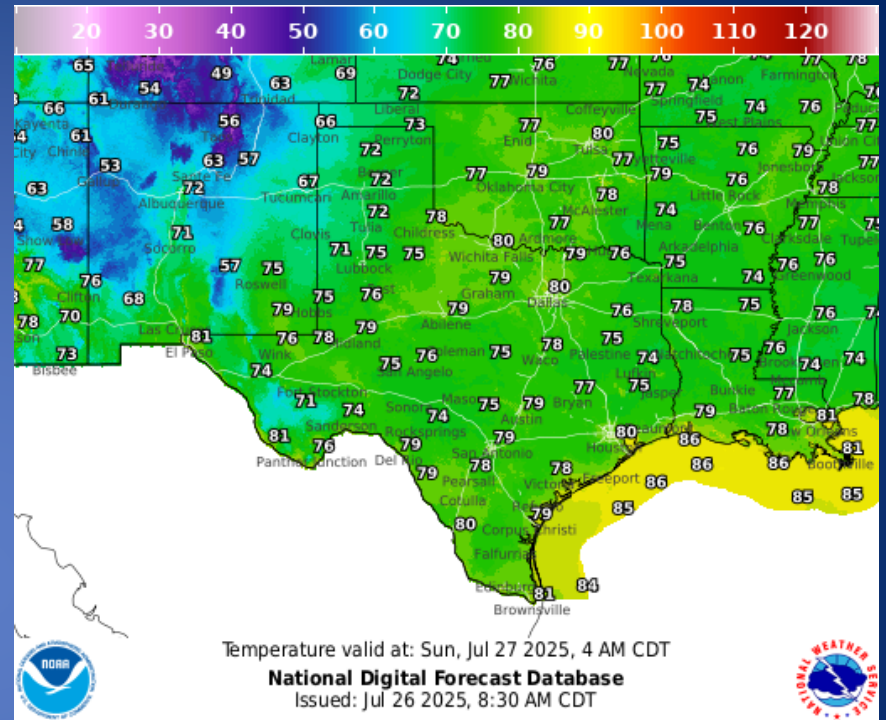
Informational Products Distributed by the State Operations Center

DATE	S/SUBJECT
07/25/25	NWS Southern Region ROC: Tropical Update
07/25/25	NWS Lake Charles, LA: Decision Support Packet: Risk for Heavy Rain
07/25/25	National Hurricane Center Tropical Weather Outlook
07/26/25	NWS Houston/Galveston: Locally Heavy Rainfall Again Possible Today
07/26/25	Daily NWS Threat Brief for FEMA Region 6

Weather Forecast

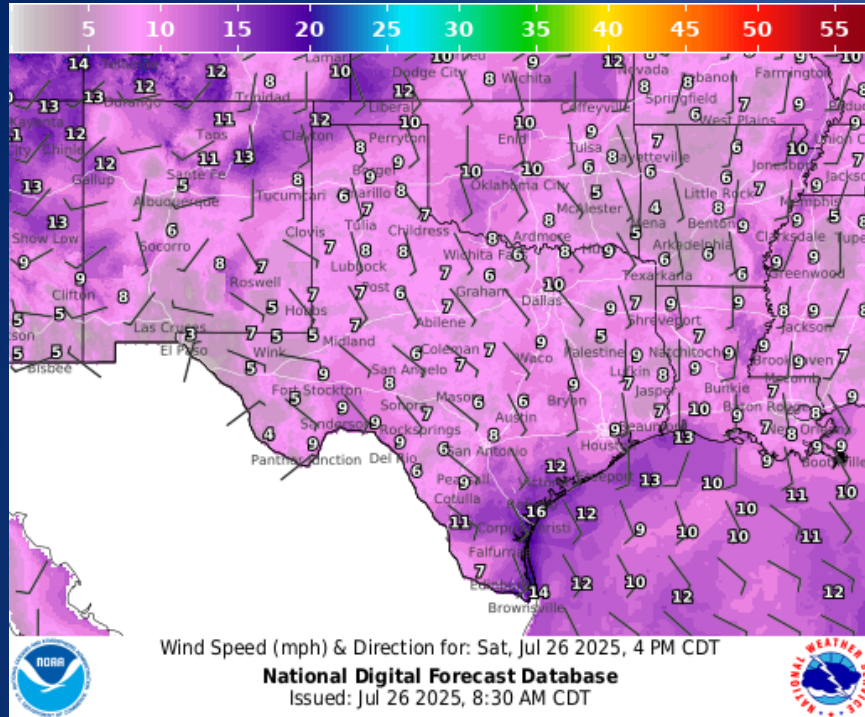


Highs

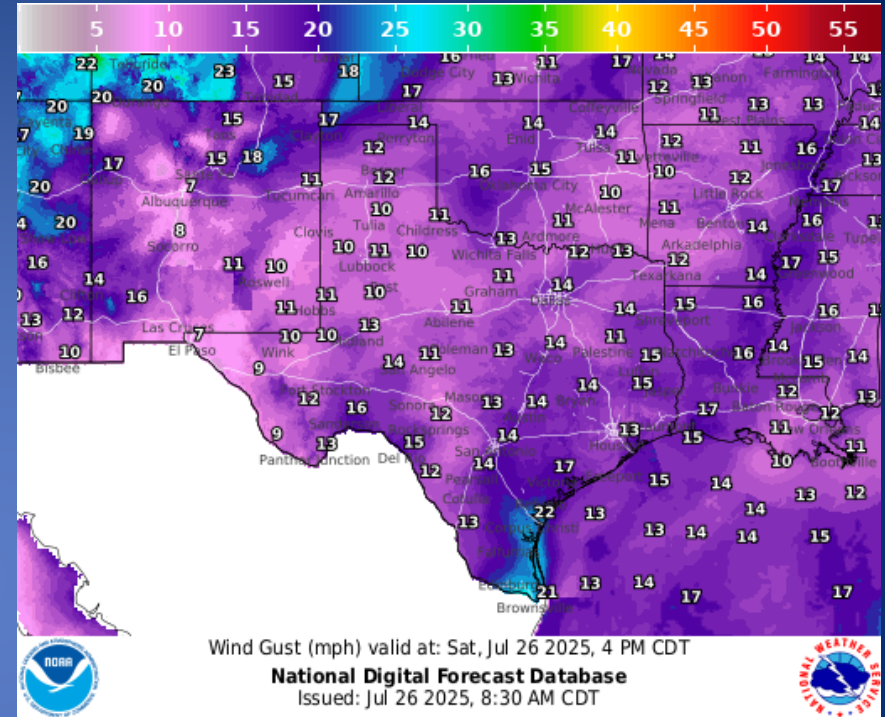


Lows

Weather Forecast

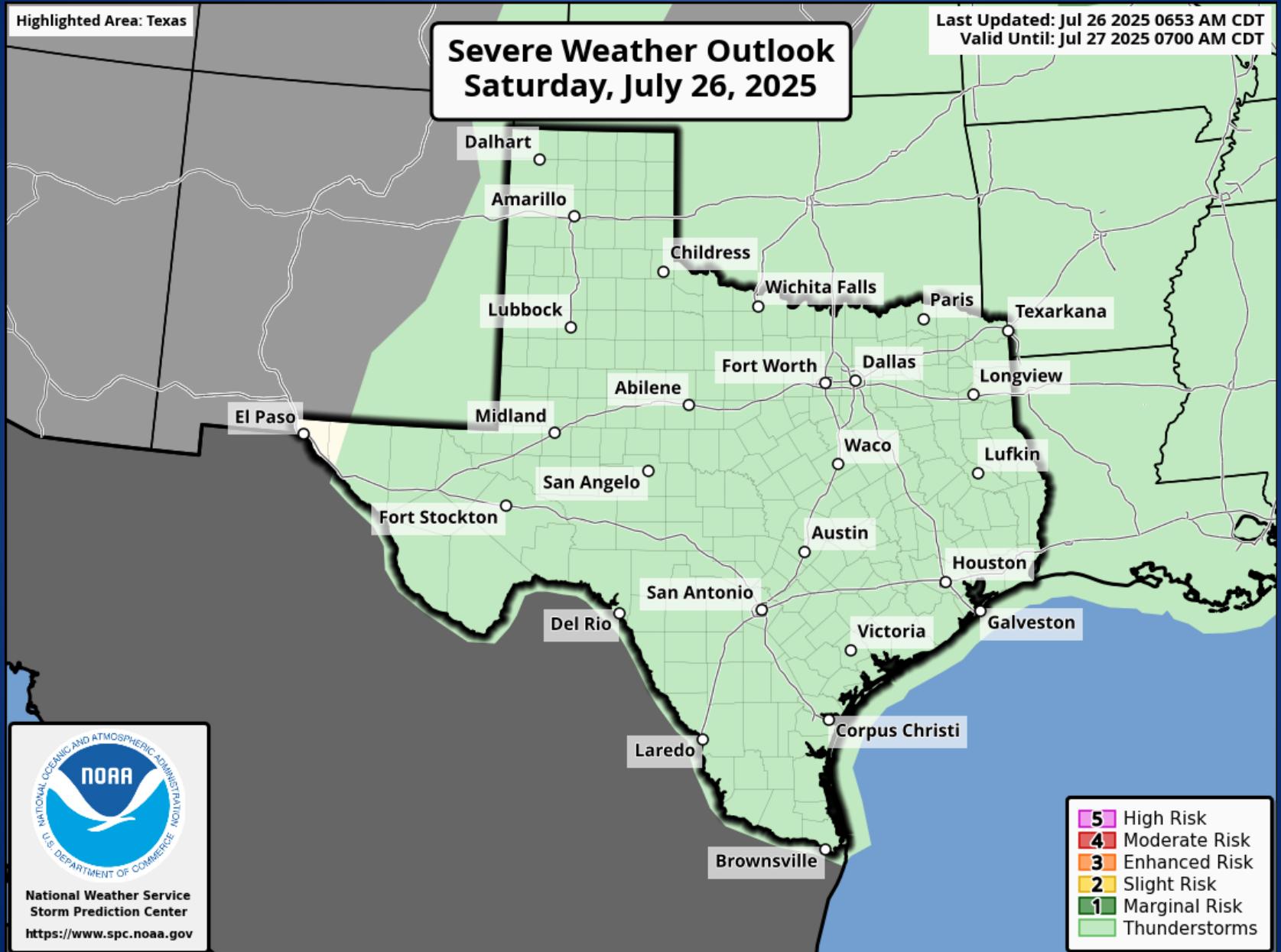


Wind Speeds



Gusts

Hazardous Weather

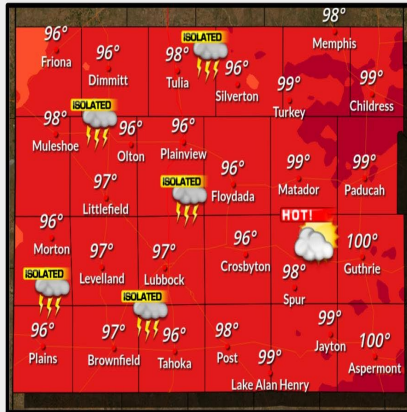


Hazardous Weather

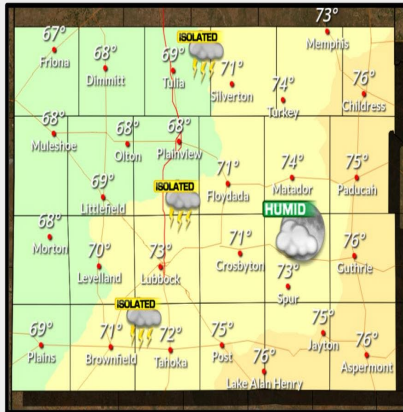
Today & Tonight: Hot, with Isolated Storms

weather.gov/Lubbock
Updated: Sat Jul 26, 2025 3:00 AM

High Temperatures Today



Low Temperatures Tonight



NATIONAL WEATHER SERVICE LUBBOCK

Follow: @NWSLubbock

Heat Advisory Sat.

1 PM to 8 PM Saturday

HeatRisk: Moderate

Forecast

- High Temps: Mid 90s to low 100s
- Heat Index: 105 to 111F
- Alerts In Effect:
 - ◆ **Heat Advisory** for much of OK and all of western north TX.



Stay hydrated



Limit strenuous time outdoors in the afternoon



If you have AC, use it. Fans may not be adequate



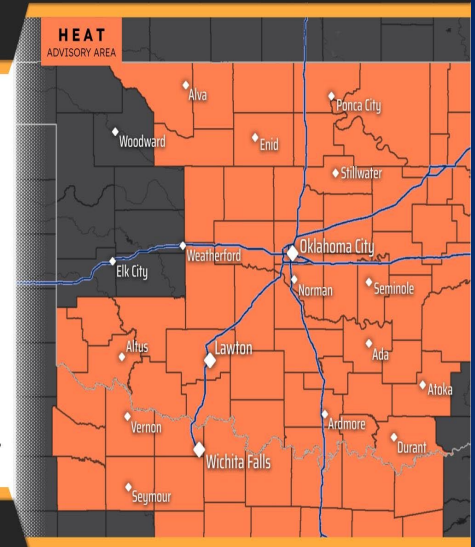
Wear light-weight, light-colored clothing



NATIONAL WEATHER SERVICE
NORMAN, OKLAHOMA

Follow: @NWSNorman

Updated: July 26, 2025 12:46 AM



Hot temperatures are expected today, as temperatures will soar into the middle-upper 90s to even the triple-digits for some locales. Isolated thunderstorms will be possible this afternoon and evening, mainly on the Caprock. Brief, heavy rainfall and strong wind gusts will be the primary hazards with storms. The severe weather threat is low.

A Heat Advisory is in effect from 1 PM through 8 PM Saturday across much of OK and all of western north TX. Temperatures will be in the mid 90s to lower triple digits with heat indices of 105 to 111 degrees.

Hazardous Weather

Humid Saturday With Rain Chances

weather.gov/FWD
Issued Sat Jul 26, 2025 2:01 AM

Portions of North Texas will still observe heat index values up to 107°F. Scattered storms with brief heavy rain and gusty winds are possible this afternoon.

Ways to Beat the Heat!

- Drink plenty of water
- Limit time outside to the cooler part of the day
- Wear light-colored, breathable clothing
- If outside, take frequent breaks in the shade
- Be able to recognize the symptoms of heat illness

Rain Chances

Temperatures



NATIONAL WEATHER SERVICE FORT WORTH TX
Follow: @NWSFortWorth

Isolated to scattered thunderstorms are expected later this afternoon with the best rain chances in East and Central Texas. Even with slightly cooler temperatures today, it will still be uncomfortably humid, pushing heat indices up to around 107 in portions of North Texas. A Heat Advisory is in effect through 9 pm Saturday for portions of North Texas.

Excessive Rainfall Outlook

Turn around. Don't drown.
Latest info at weather.gov/shreveport

Valid: Today / Marginal Risk



Afternoon showers and storms will be present across the region today.



Most of the Four State Region



→ Tropical air mass overhead may allow for heavier rainfall rates with afternoon storms, aiding a marginal localized flood threat



weather.gov/shv
National Weather Service - Shreveport, LA
Follow: @NWSShreveport

Weather Prediction Center
Excessive Rainfall Outlook
Saturday, July 26, 2025



Updated: Sat Jul 26, 2025 1:34 AM

A marginal threat for localized flooding is in place for this afternoon as a tropical airmass filters over the region. Stronger storms may quickly produce a quick inch to an inch and a half.

Hazardous Weather

Excessive Rainfall Outlook

Valid: Today / Marginal Risk



Afternoon showers and storms will be present across the region today.



Most of the Four State Region



→ Tropical air mass overhead may allow for heavier rainfall rates with afternoon storms, aiding a marginal localized flood threat



weather.gov/shv

National Weather Service · Shreveport, LA

Follow: @NWSshreveport

Updated: Sat Jul 26, 2025 1:34 AM



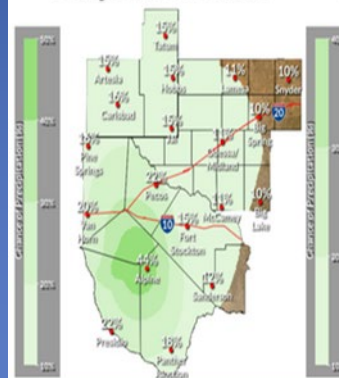
Turn around. Don't drown.
Latest info at weather.gov/shreveport



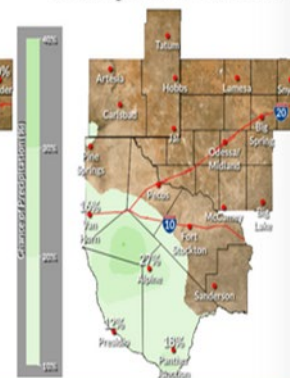
Rain Chances Continue This Weekend...

Showers/storms become confined to Davis Mountains/Big Bend Sunday

Today's Rain Chances



Sunday's Rain Chances



Key Points

- Isolated to scattered showers and thunderstorms expected again today and tomorrow.
- Best chances (30-50%) will be in the Davis Mountains.
- Primary hazards continue to be localized flash flooding, gusty winds, and frequent lightning with the strongest storms.



weather.gov/Midland

Follow: @NWSMidland

National Weather Service · Midland/Odessa, TX

Updated: Sat Jul 26, 2025 3:00 AM

Isolated to scattered showers and thunderstorms continue this weekend. The best chances will be in and around the Davis Mountains (30-50%). Localized flash flooding due to brief heavy downpours, gusty winds, and frequent lightning continue to be the main concerns with the strongest storms. Showers and thunderstorms become mostly confined to the Davis Mountains and Big Bend region on Sunday.

Hazardous Weather

Locally Heavy Rain Possible

Through this Afternoon

Stay Weather Aware.
Turn around. Don't drown.

Key Messages

- Tropical moisture will continue to trigger scattered showers and thunderstorms today.
- Locally heavy rainfall possible with rain rates of 1-2" per hour or more.
- Areawide **Marginal Risk (level 1 of 4)** of Excessive Rainfall capable of flash flooding today.

Timing

- Showers/storms along the coast this morning, spreading inland through the afternoon.
- Once the sun sets, the activity will begin to end.

Impacts

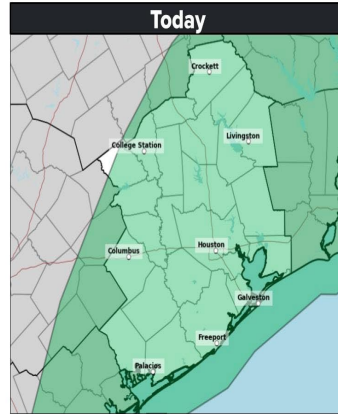
- Minor flooding of low-lying and poor drainage areas will be the most likely impact.
- A few instances of flash flooding cannot be ruled out, especially if heavy rain falls over areas that saw heavy rainfall yesterday.

Actions

- Remain weather-aware and remember to not drive through flooded roadways!

Excessive Rainfall Outlook

Today



weather.gov/Houston

National Weather Service - Houston/Galveston, TX

Follow: @NWSHouston

Updated: Sat Jul 26, 2025 4:32 AM

Highest Local Risk

1

WHAT THIS MEANS:

Heavy Rain with at least
a 5% Chance for
Flash Flooding

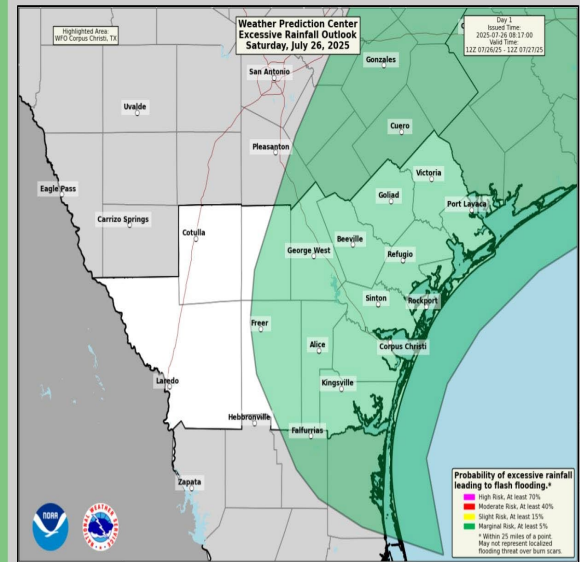
TIMING

Today thru Sun AM

THREATS



Excessive Rainfall Outlook



Updated: 7:44 AM Saturday, July 26, 2025



NATIONAL WEATHER SERVICE
NATIONAL OCEANOGRAPHIC AND ATMOSPHERIC ADMINISTRATION

Corpus Christi, TX

A weather graphic titled "Locally Heavy Rain Expected," from NWS Houston/Galveston, updated Saturday, July 26, 2025, 3:26 AM. It warns of tropical moisture causing scattered showers and thunderstorms today and Saturday, with locally heavy rainfall possible (1-2 inches per hour). An "Areawide Marginal Risk (level 1 of 4) of Excessive Rainfall" is capable of flash flooding today. Timing indicates showers along the coast this morning, spreading inland. Impacts include minor flooding of low-lying/poor drainage areas and a few instances of flash flooding, especially in areas with recent heavy rain. Actions advise remaining weather-aware and not driving through flooded roadways. An "Excessive Rainfall Outlook" map shows areas with a Flash Flood Risk of 1 (Marginal), covering much of Southeast Texas including Houston, Galveston, and College Station.

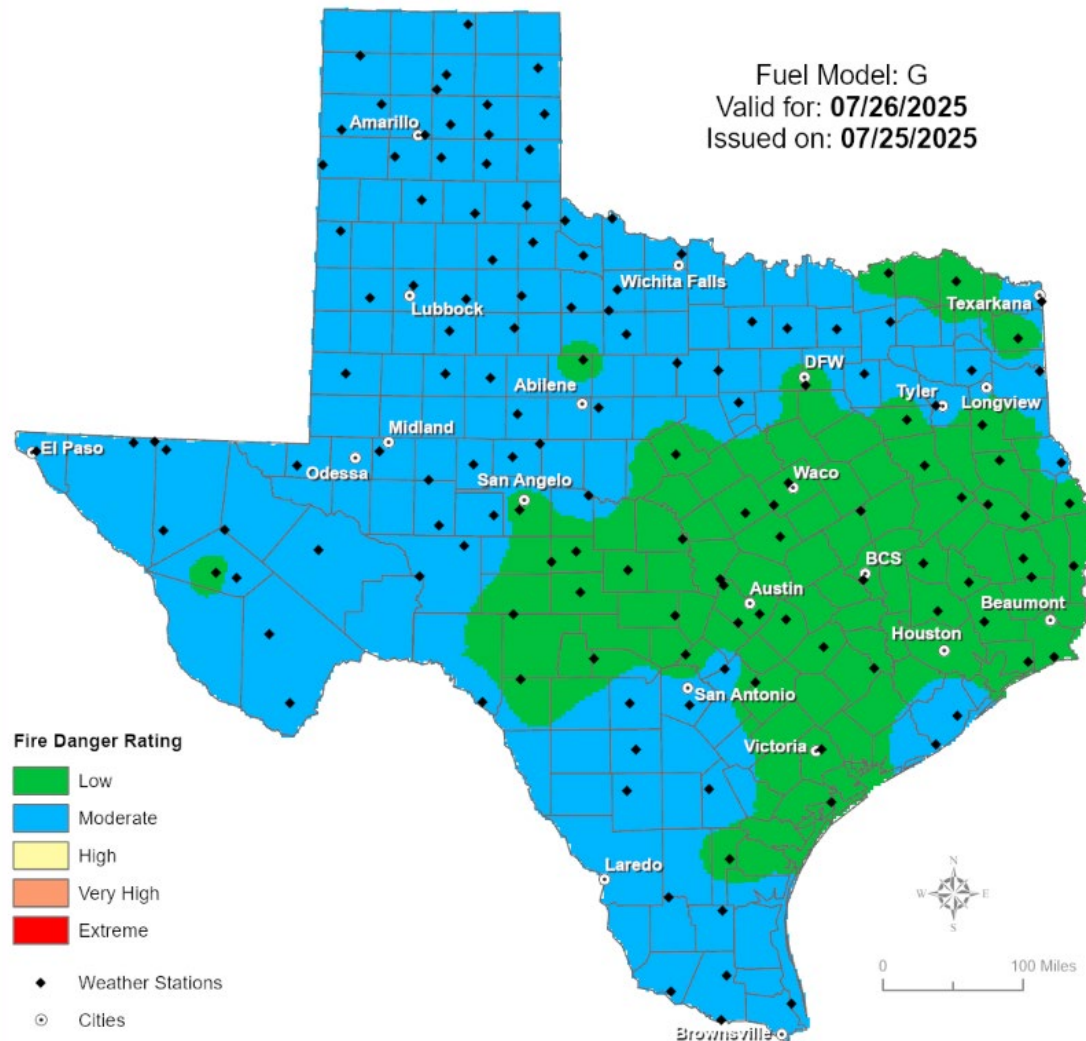
Locally heavy rainfall is in the forecast through the end of this weekend for parts of South Texas as a disturbance moves across the region. Any storms that develop will be capable of producing high rainfall rates leading to flash flooding. Continue to check back for future updates.

Weather Advisory/Statement/Watch/Warning Issued

DATE	WARNING TYPE	LOCATION
07/25/25	Heat Advisory	Anderson, Collin, Cooke, Dallas, Delta, Denton, Ellis, Fannin, Freestone, Grayson, Henderson, Hopkins, Hunt, Jack, Kaufman, Lamar, Leon, Montague, Navarro, Palo Pinto, Rains, Rockwall, Starr, Tarrant, Van Zandt, Wise, and Young Counties
07/25/25	Special Weather Statement	Brazoria, Brewster, Crockett, Foard, Fort Bend, Galveston, Hardeman, Irion, Jackson, Knox, Limestone, Matagorda, Motley, Pecos, Robertson, Terrell, Tom Green, Wharton, and Wilbarger Counties
07/25/25	Flood Advisory	Crockett, Harris, Irion, and Tom Green Counties
07/25/25	Severe Thunderstorm Warning	Baylor, Brewster, Cottle, Foard, Hall, Knox, Motley, Terrell, Wichita, and Wilbarger Counties
07/25/25	Flash Flood Warning	Crockett, Hardin, and Jefferson Counties

Fire Danger Forecast

Forecast Fire Danger



Burn Ban

OUTDOOR BURN BANS

July 25, 2025

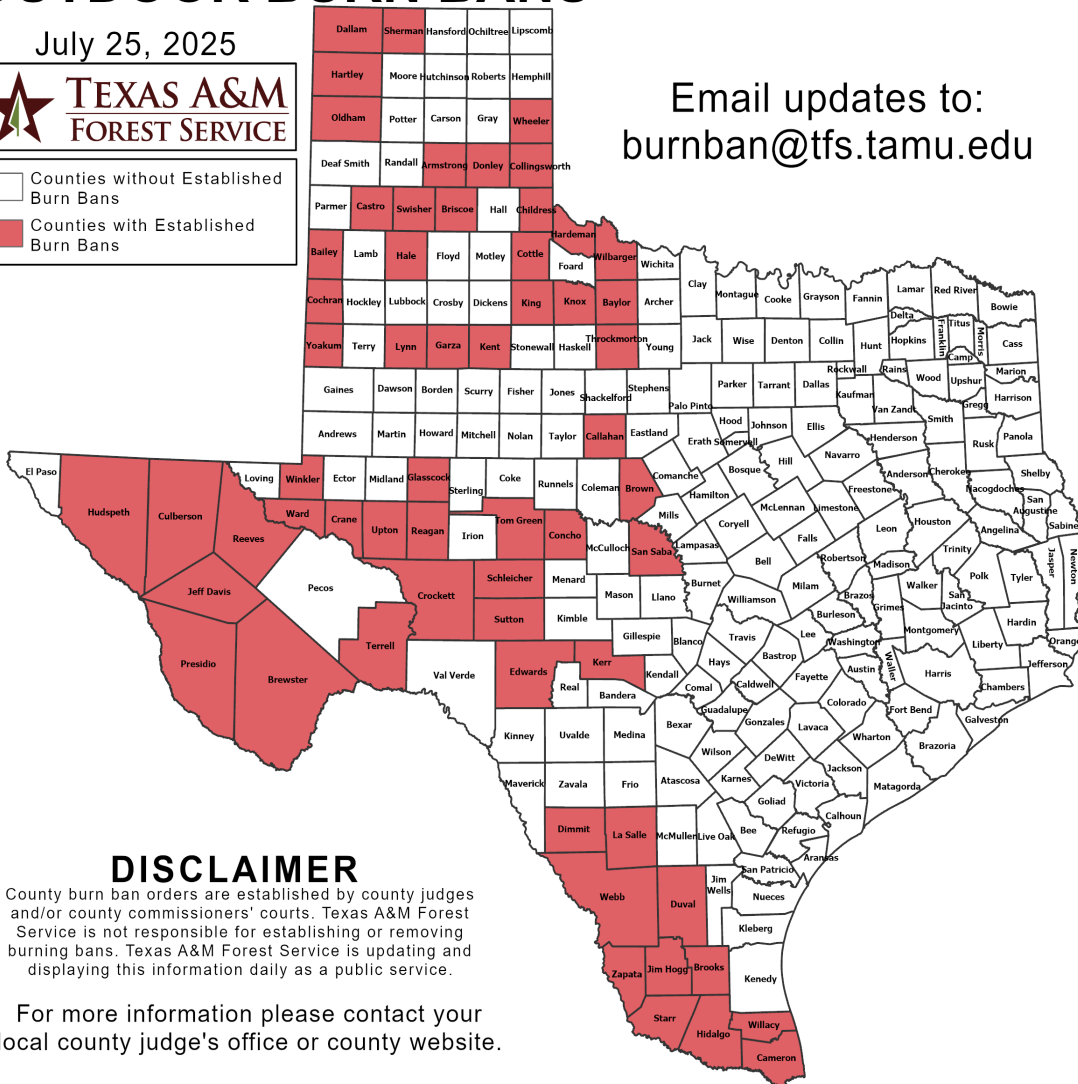


☐ Counties without Established Burn Bans
☒ Counties with Established Burn Bans

Email updates to:
burnban@tfs.tamu.edu

Counties with Burn Bans: 60

Armstrong	Donley	Reagan
Bailey	Duval	Reeves
Baylor	Edwards	San Saba
Brewster	Garza	Schleicher
Briscoe	Glasscock	Sherman
Brooks	Hale	Starr
Brown	Hardeman	Sutton
Callahan	Hartley	Swisher
Cameron	Hidalgo	Terrell
Castro	Hudspeth	Throckmorton
Childress	Jeff Davis	Tom Green
Cochran	Jim Hogg	Upton
Collingsworth	Kent	Ward
Concho	Kerr	Webb
Cottle	King	Wheeler
Crane	Knox	Wilbarger
Crockett	La Salle	Willacy
Culberson	Lynn	Winkler
Dallam	Oldham	Yoakum
Dimmit	Presidio	Zapata



DISCLAIMER

County burn ban orders are established by county judges and/or county commissioners' courts. Texas A&M Forest Service is not responsible for establishing or removing burning bans. Texas A&M Forest Service is updating and displaying this information daily as a public service.

For more information please contact your local county judge's office or county website.

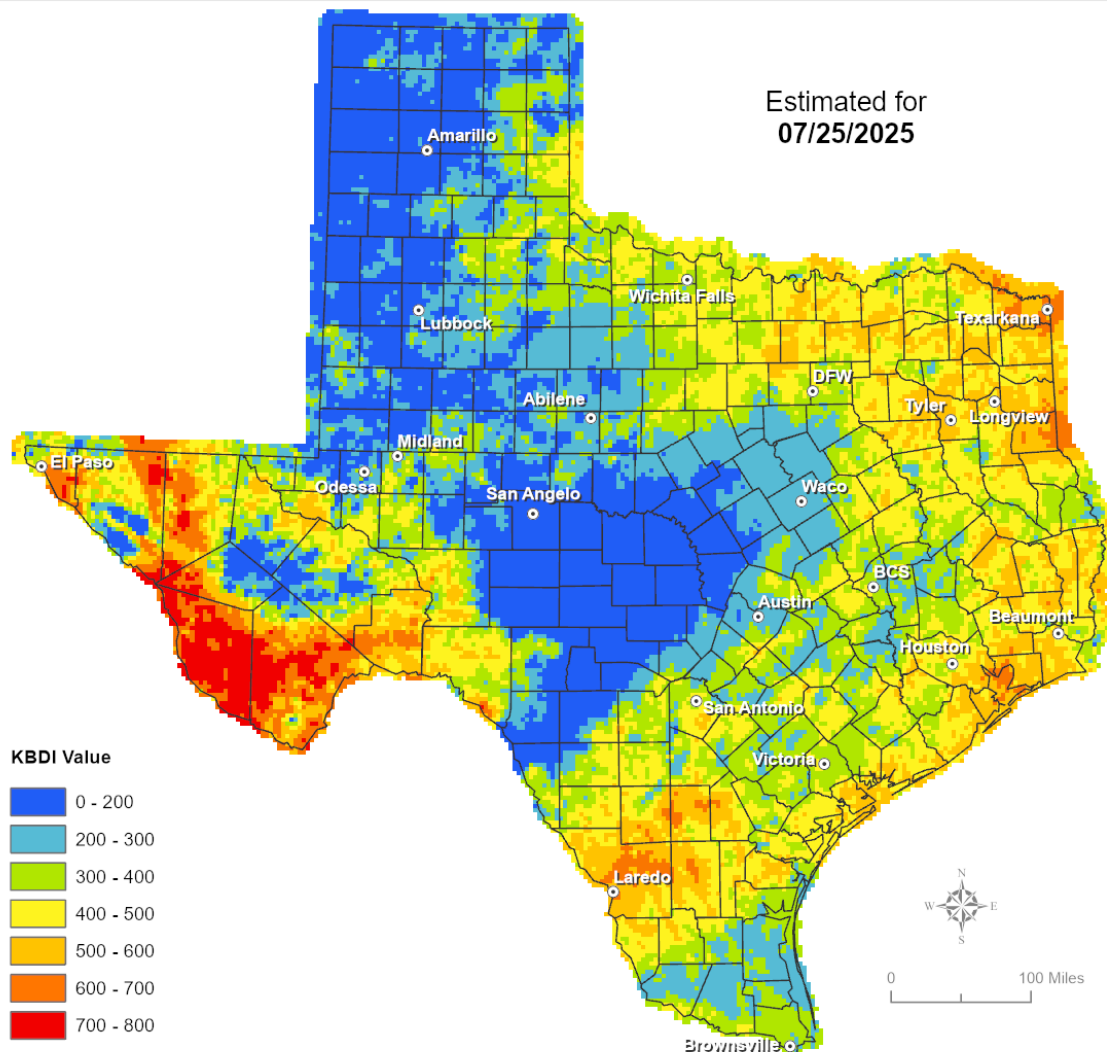
RED FLAG WARNINGS: www.weather.gov
 Additional map formats available at tfsweb.tamu.edu/Burnbans/

Keetch-Byram Drought Index

Keetch-Byram Drought Index

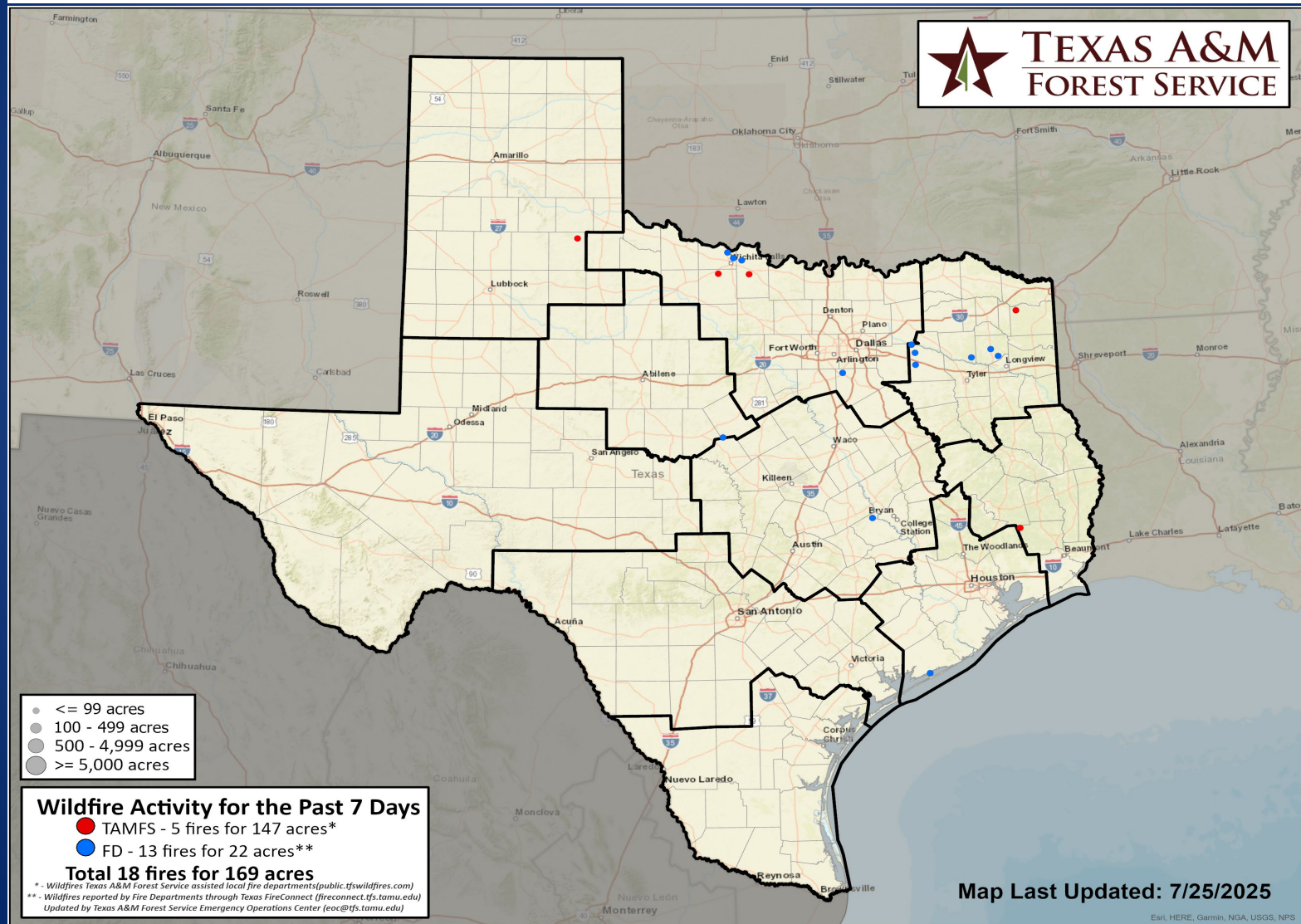
(4 km x 4 km resolution)

Estimated for
07/25/2025



Fire Activity (*Last 24 Hours)

Report of 360 (+2) fires and 85,308 (+85) acres have been burned this year. There are 60 (No Change) counties with burn bans. The Keetch–Byram Drought Index list contains 83 (+10) counties with an average over 400.



Statewide Significant Events

DATES		LOCATION	EVENT
07/26/25	07/26/25	Houston	2025 Houston Astros Game 55
07/26/25	07/26/25	Arlington	2025 Texas Rangers Game 53