

Texas Division of Emergency Management Texas State Operations Center

Situation Awareness Brief



**Monday, July 28th, 2025
As of 0900 CDT**

Tropical Weather Awareness



Seven-Day Graphical Tropical Weather Outlook

National Hurricane Center Miami, Florida



www.hurricanes.gov

No Disturbances

Tropical cyclone activity is not expected during the next 7 days.

07:19 AM EDT
Mon Jul 28 2025

100W 90W 80W 70W 60W 50W 40W 30W 20W

Current Disturbances and Seven-Day Cyclone Formation Chance: ✖ < 40% ✖ 40-60% ✖ > 60%

Tropical or Sub-Tropical Cyclone: ○ Depression ● Storm ● Hurricane

⊗ Post-Tropical Cyclone or Remnants

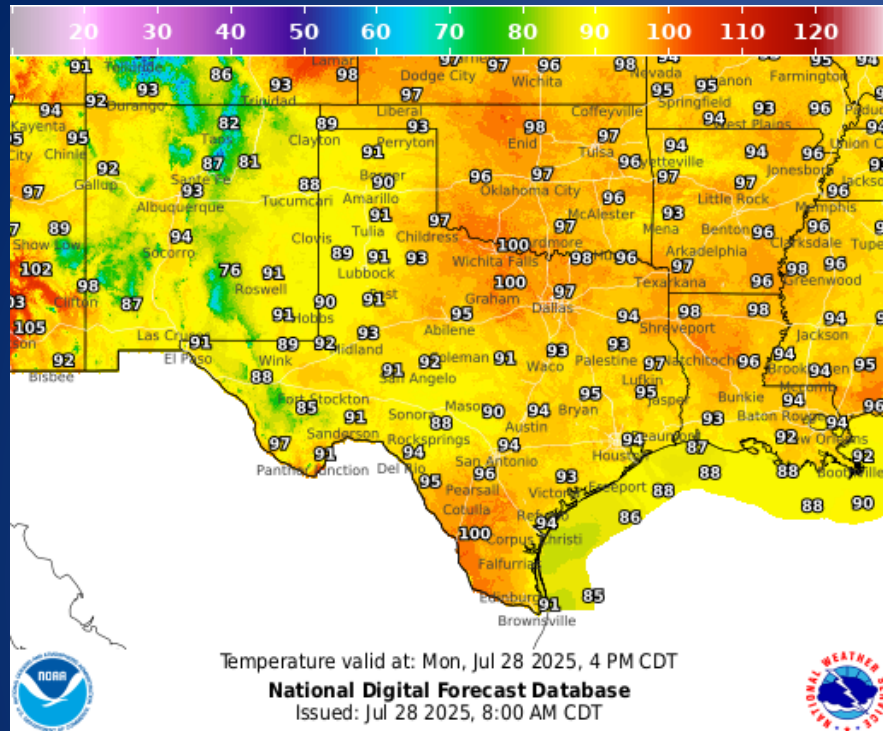
Incidents Reported to the State Operations Center (last 24 hours)

DATE	SUBJECT	LOCATION
07/27/25	Final Report of a Boil Water Notice	Jim Wells County
07/27/25	Initial and Final Report of a Tank Battery Fire	Goliad County
07/27/25	Final Report of the Bird Fire	Wichita County
07/28/25	Preliminary Earthquake Report 3.9 Magnitude	Culberson County
07/28/25	Preliminary Earthquake Report 3.7 Magnitude	Culberson County

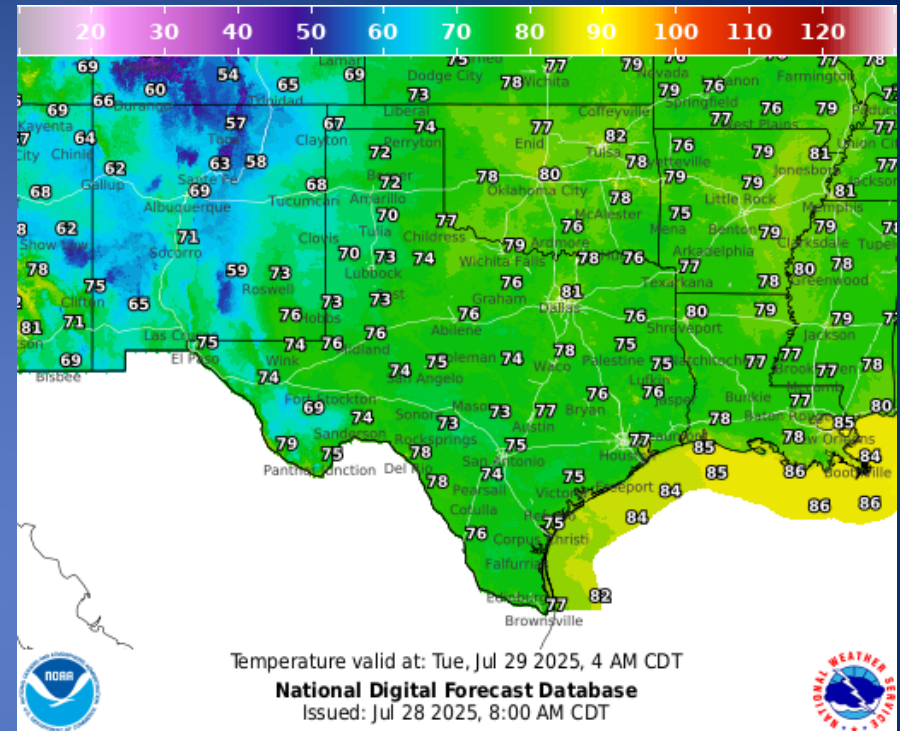
Informational Products Distributed by the State Operations Center

DATE	SUBJECT
07/27/25	NWS Southern Region ROC: State of Texas Weekly Outlook - Monday, July 28, 2025 through Sunday, August 03, 2025
07/28/25	Daily NWS Threat Brief

Weather Forecast

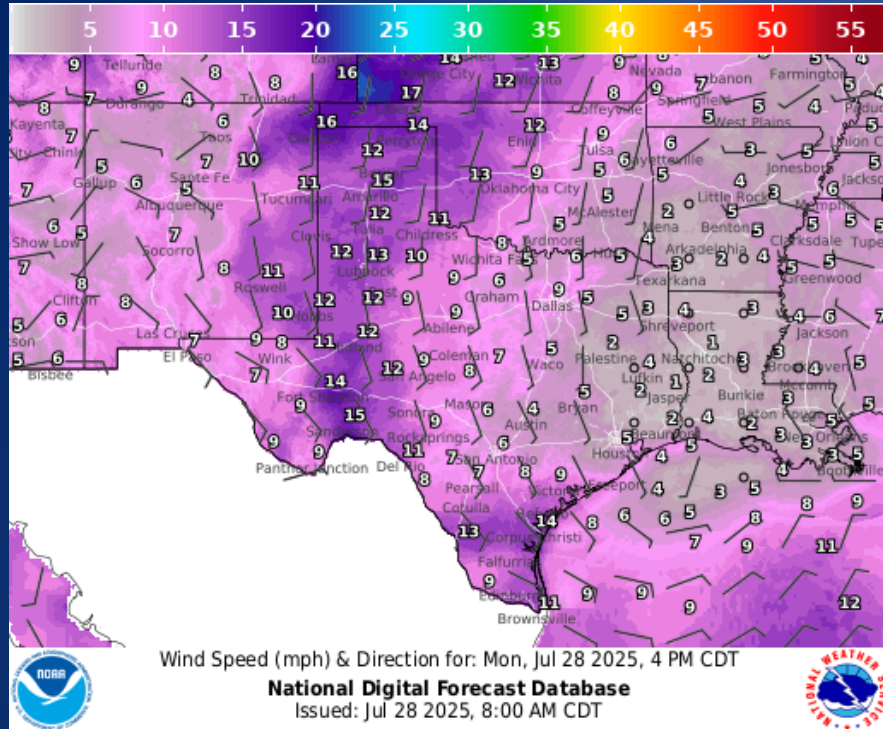


Highs

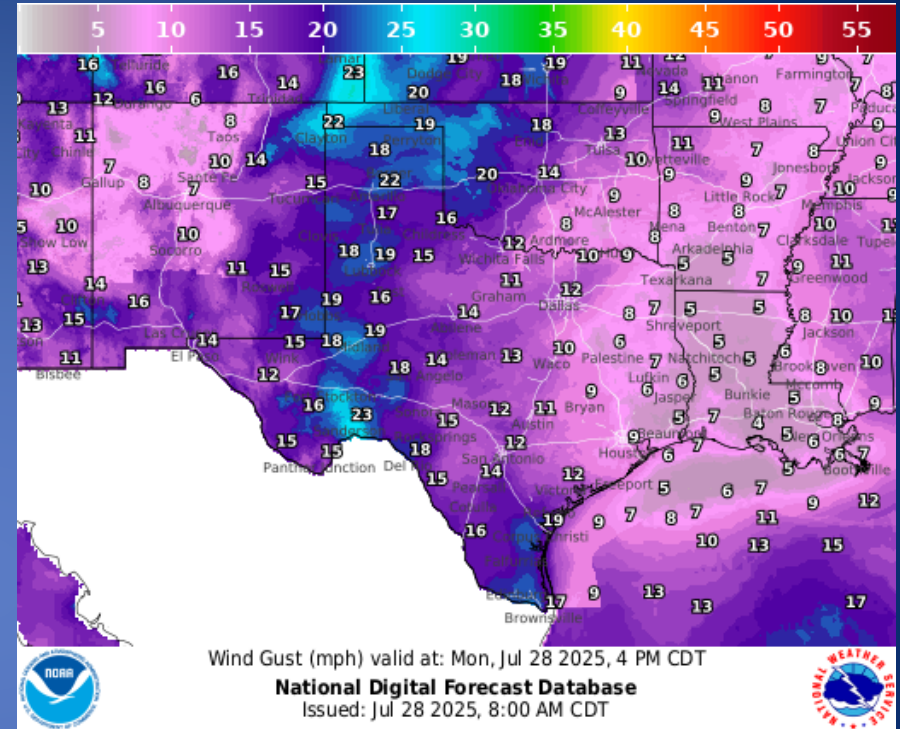


Lows

Weather Forecast

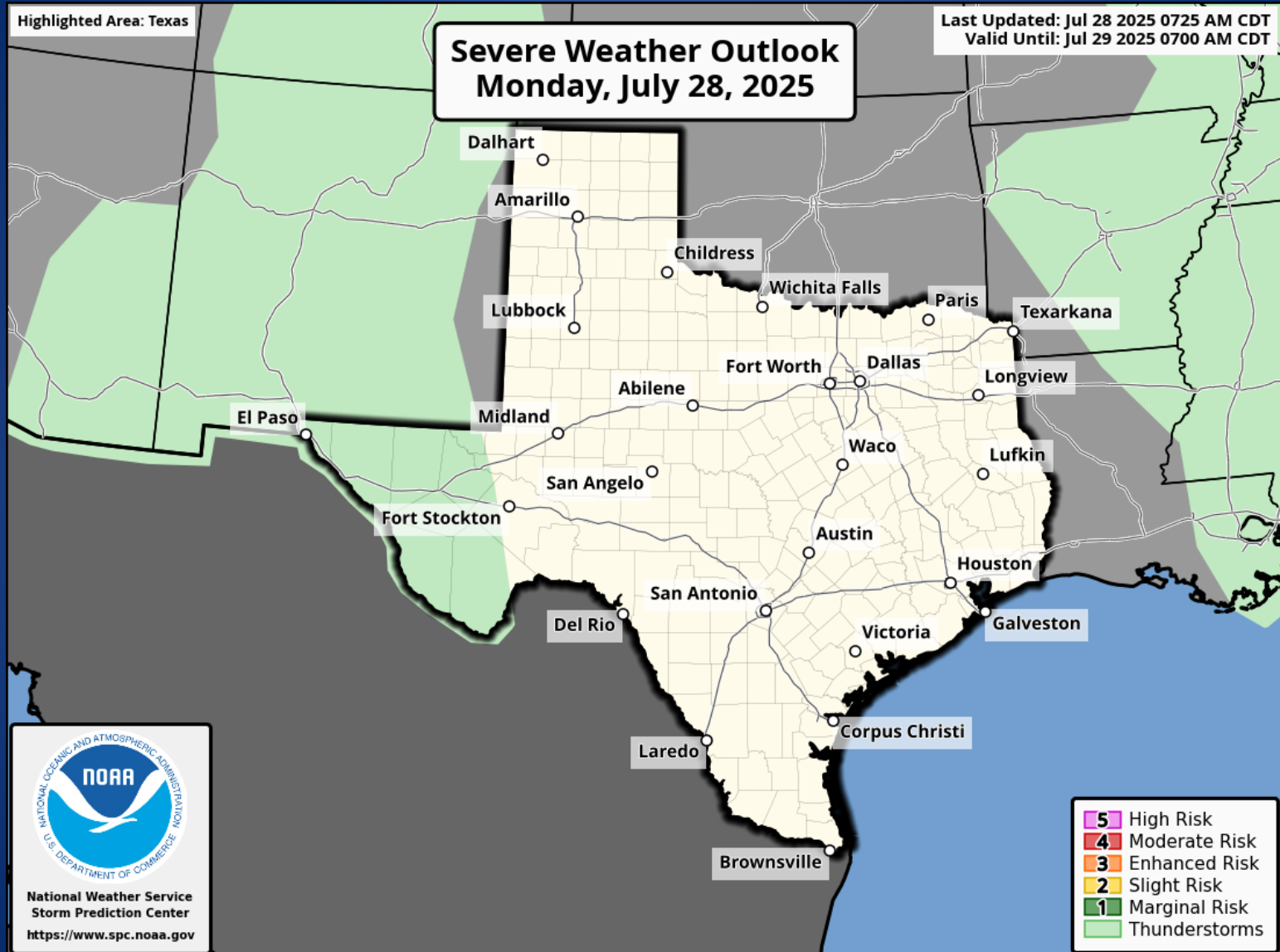


Wind Speeds



Gusts

Hazardous Weather



Hazardous Weather

Heat Advisory Monday

HeatRisk: Moderate

12 PM - 8 PM Monday

- High Temperatures: 90s to near 100°F
- Heat Index: 105° to 110°F

→ Heat Advisory in effect for:

- ◆ Portions of northern, central, and southern Oklahoma
- ◆ Portions of western north Texas



Stay hydrated



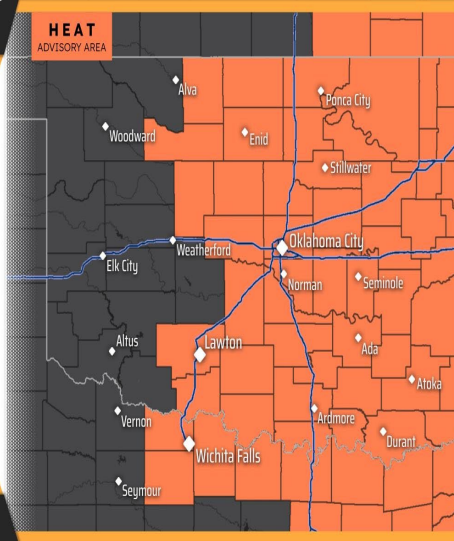
Limit strenuous time outdoors in the afternoon



If you have AC, use it. Fans may not be adequate



Wear light-weight, light-colored clothing



NATIONAL WEATHER SERVICE
NORMAN, OKLAHOMA
Follow: [X](#) [f](#) @NWSNorman

Updated: July 28, 2025 1:58 AM

A Heat Advisory will be in effect on Monday from 12 PM to 8 PM for much of northern, central, southern Oklahoma and portions of western north Texas. Temperatures will be in the 90s to near 100 with heat indices of 105 to 110 degrees.

Heat Advisory Continues

HeatRisk: Major

Through 8 PM CDT Monday

Forecast

- High Temps: Upper 90s to Lower 100s
- Heat Index: 105°-109°
- Alerts In Effect:

- ◆ Heat Advisory for Southeast Oklahoma, Southwest Arkansas, Northeast Texas and Northern Louisiana.



Stay hydrated



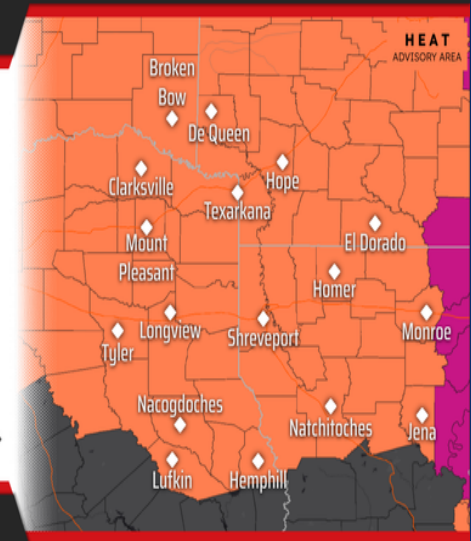
Limit strenuous time outdoors in the afternoon



If you have AC, use it. Fans may not be adequate



Wear light-weight, light-colored clothing



weather.gov/shv
National Weather Service - Shreveport, LA
Follow: [X](#) [f](#) @NWSShreveport

Updated: Sun Jul 27, 2025 2:28 PM

A Heat Advisory is in effect until 8 PM this evening for entire Four State Region. Hot temperatures combined with the humidity, will result in heat indices of 105-109 degrees over the Advisory area. Please use caution if outdoors, by drinking plenty of water and taking frequent breaks.

Hazardous Weather

Heat Advisory to Start the Week

Issued Mon Jul 28, 2025 4:01 AM

Today through Tuesday Evening

Portions of North and East Texas

Heat Index
"Feels Like" Temps

Up to 107°F

Afternoon Highs: 95° to 102°

What To Do

Drink plenty of water, even if not thirsty.

Take frequent breaks in shade or A/C.

Wear light-colored, breathable clothing.

NEVER leave kids or pets in vehicles.

Temperatures will creep back up toward 100° areawide with humidity pushing heat index values as high as 107° this afternoon and again Tuesday afternoon.

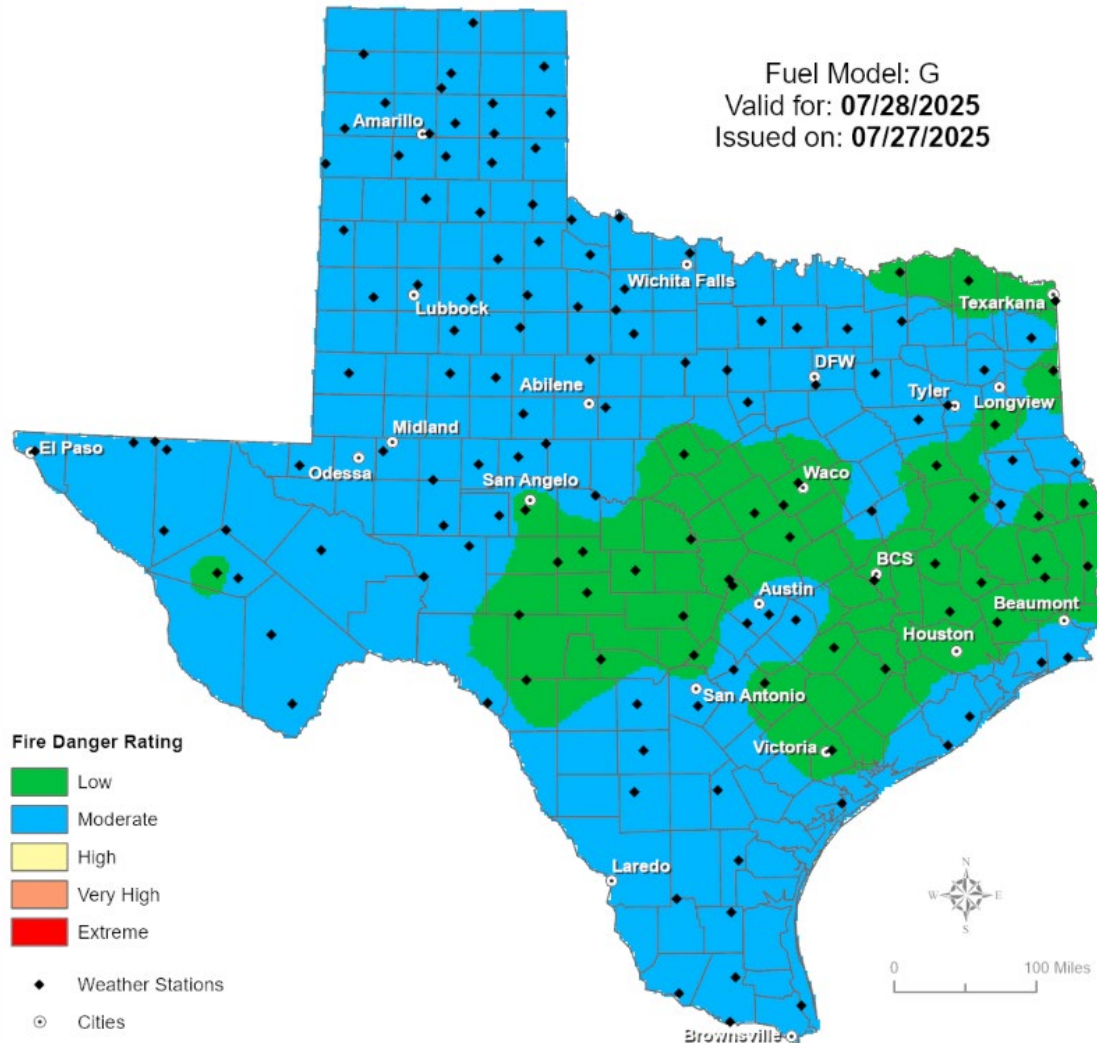
Weather Advisory/Statement/Watch/Warning Issued

DATE	WARNING TYPE	LOCATION
07/27/25	Heat Advisory	Anderson, Angelina, Archer, Bowie, Camp, Cass, Cherokee, Clay, Collin, Cooke, Dallas, Denton, Ellis, Fannin, Franklin, Grayson, Gregg, Harrison, Henderson, Hopkins, Hunt, Kaufman, Lamar, Marion, Montague, Morris, Nacogdoches, Navarro, Panola, Rains, Red River, Rockwall, Rusk, Sabine, San Augustine, Shelby, Smith, Tarrant, Titus, Upshur, Van Zandt, Wichita, and Wood Counties
07/27/25	Airport Weather Warning	Bexar County
07/27/25	Special Weather Statement	Austin, Bastrop, Brooks, Caldwell, Colorado, Comal, DeWitt, Duval, Fort Bend, Gonzales, Grimes, Guadalupe, Hays, Hudspeth, Karnes, Kinney, La Salle, Leon, Montgomery, Sabine, San Augustine, Shelby, Travis, Uvalde, Walker, Waller, Washington, Webb, Wharton, and Wilson Counties
07/27/25	Flood Advisory	El Paso and Hudspeth Counties
07/27/25	Flash Flood Warning	El Paso County
07/28/25	Special Weather Statement	Bastrop, Bexar, Caldwell, Comal, Guadalupe, Hays, and Travis Counties

Fire Danger Forecast

Forecast Fire Danger

Fuel Model: G
Valid for: 07/28/2025
Issued on: 07/27/2025



Burn Ban

OUTDOOR BURN BANS

July 28, 2025

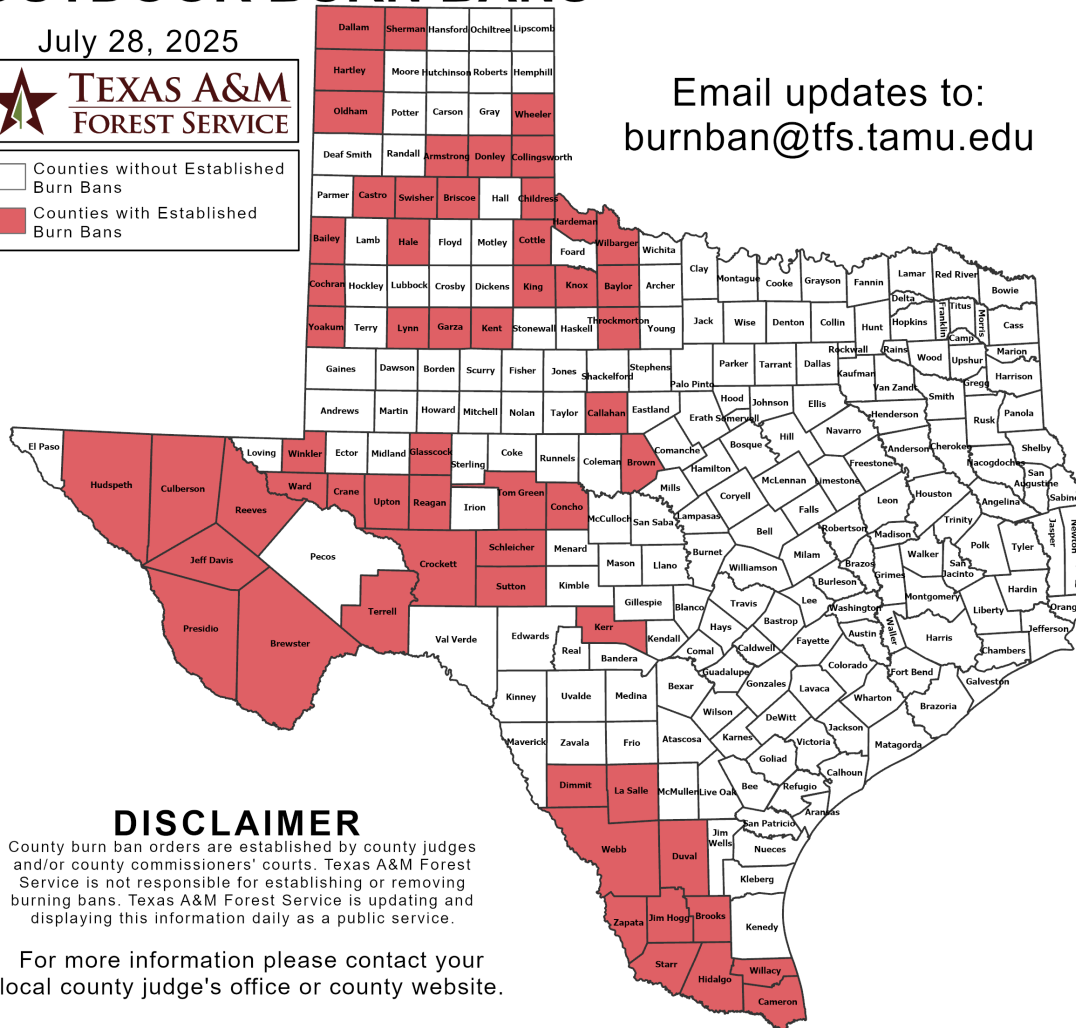


Counties without Established Burn Bans
Counties with Established Burn Bans

Email updates to:
burnban@tfs.tamu.edu

Counties with Burn Bans: 58

Armstrong	Donley	Reeves
Bailey	Duval	Schleicher
Baylor	Garza	Sherman
Brewster	Glasscock	Starr
Briscoe	Hale	Sutton
Brooks	Hardeman	Swisher
Brown	Hartley	Terrell
Callahan	Hidalgo	Throckmorton
Cameron	Hudspeth	Tom Green
Castro	Jeff Davis	Upton
Childress	Jim Hogg	Ward
Cochran	Kent	Webb
Collingsworth	Kerr	Wheeler
Concho	King	Wilbarger
Cottle	Knox	Willacy
Crane	La Salle	Winkler
Crockett	Lynn	Yoakum
Culberson	Oldham	Zapata
Dallam	Presidio	
Dimmit	Reagan	



DISCLAIMER

County burn ban orders are established by county judges and/or county commissioners' courts. Texas A&M Forest Service is not responsible for establishing or removing burning bans. Texas A&M Forest Service is updating and displaying this information daily as a public service.

For more information please contact your local county judge's office or county website.

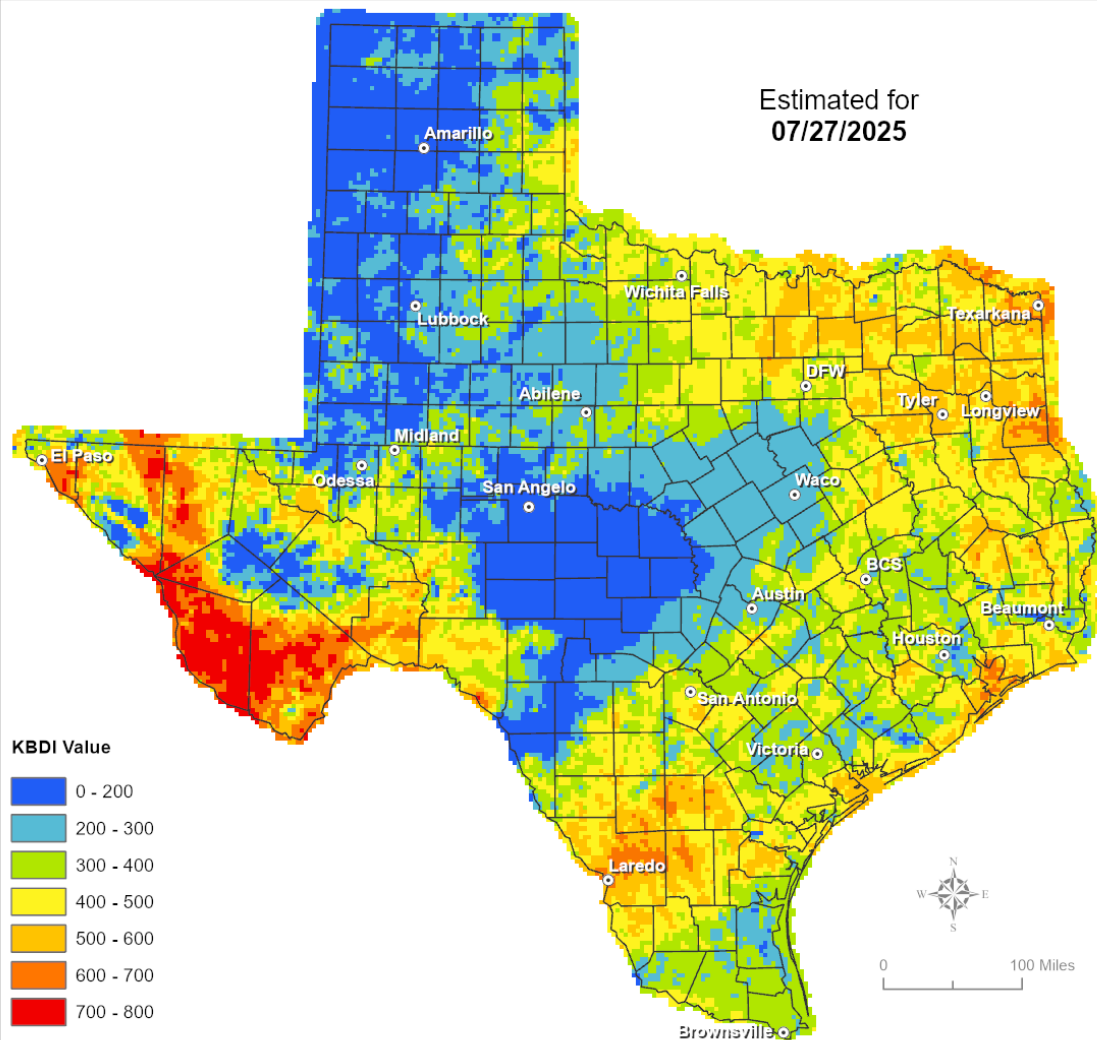
RED FLAG WARNINGS: www.weather.gov
Additional map formats available at <https://tfsweb.tamu.edu/Burnbans/>

Keetch-Byram Drought Index

Keetch-Byram Drought Index

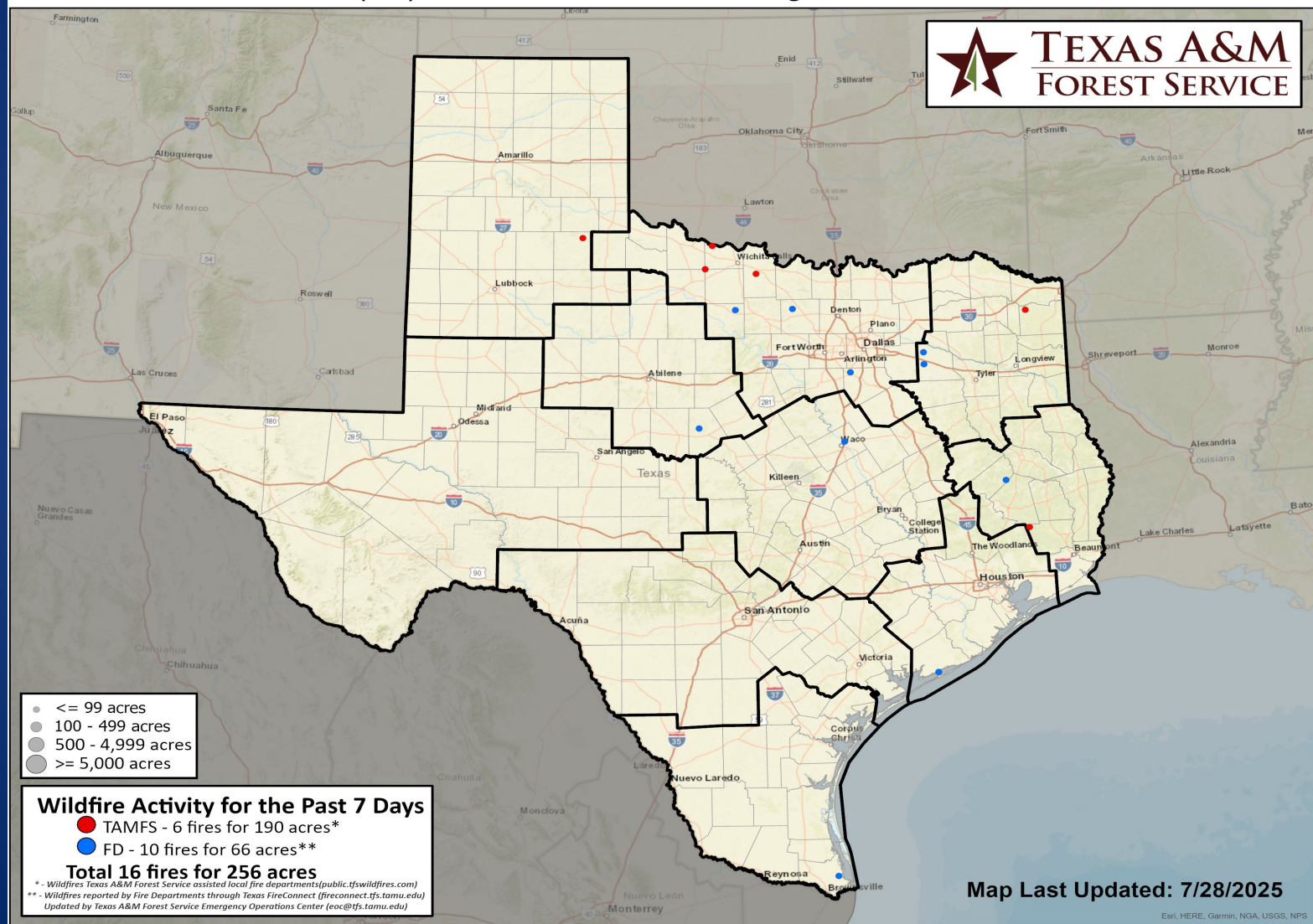
(4 km x 4 km resolution)

Estimated for
07/27/2025



Fire Activity (*Last 24 Hours)

Report of 360 (no change) fires and 85,308 (No Change) acres have been burned this year. There are 58 (-2) counties with burn bans. The Keetch–Byram Drought Index list contains 87 (+3) counties with an average over 400.



Training

DATES		TITLE	COURSE	LOCATION
07/28/25	07/30/25	Intermediate Incident Command System for Expanding Incidents	G-300	Grand Prairie
07/28/25	07/31/25	Community Emergency Response Team Basic Training	G-317	Austin
07/28/25	07/29/25	Continuity Planning	L-1301	Austin

Statewide Significant Events

DATES		LOCATION	EVENT
07/28/25	07/28/25	Houston	MLB: 2025 Houston Astros Game 57