

Texas Division of Emergency Management Texas State Operations Center

Situation Awareness Brief



Tuesday, July 29th, 2025
As of 0900 CDT

Tropical Weather Awareness



Seven-Day Graphical Tropical Weather Outlook

National Hurricane Center Miami, Florida



www.hurricanes.gov

No Disturbances

Tropical cyclone activity is not expected during the next 7 days.

07:40 AM EDT
Tue Jul 29 2025

100W 90W 80W 70W 60W 50W 40W 30W 20W

Current Disturbances and Seven-Day Cyclone Formation Chance: ✕ < 40% ✕ 40-60% ✕ > 60%

Tropical or Sub-Tropical Cyclone: ○ Depression ○ Storm ○ Hurricane

⊗ Post-Tropical Cyclone or Remnants

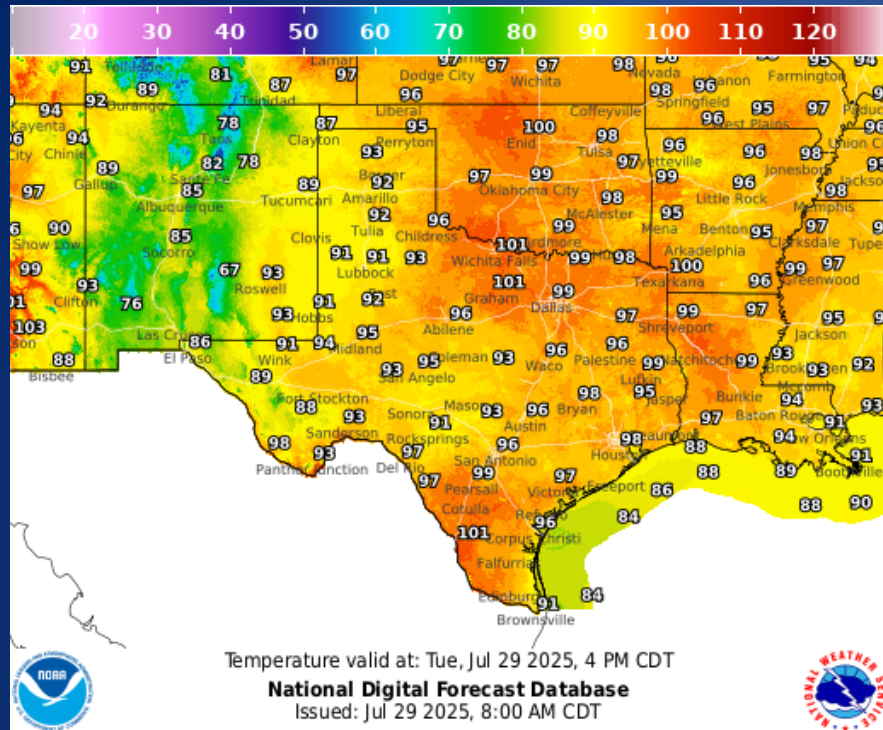
Incidents Reported to the State Operations Center (last 24 hours)

DATE	SUBJECT	LOCATION
07/28/25	Initial Report of a Road Closure (SH 29)	Williamson County
07/28/25	Final Report of a Road Closure (SH 29)	Williamson County

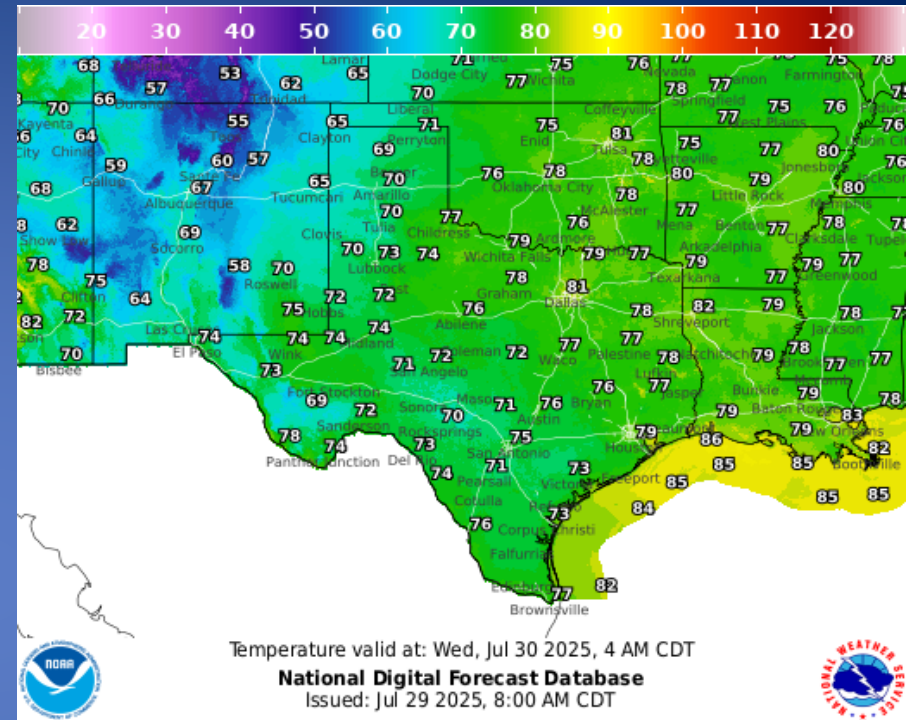
Informational Products Distributed by the State Operations Center

DATE	SUBJECT
07/28/25	NWS Midland/Odessa: Weekly Weather Hazards Briefing July 28 - August 3
07/28/25	Texas A&M Forest Service: Texas Fire Potential Update
07/29/25	NWS Lake Charles: Dangerous Heat Today
07/29/25	Daily NWS Threat Brief

Weather Forecast

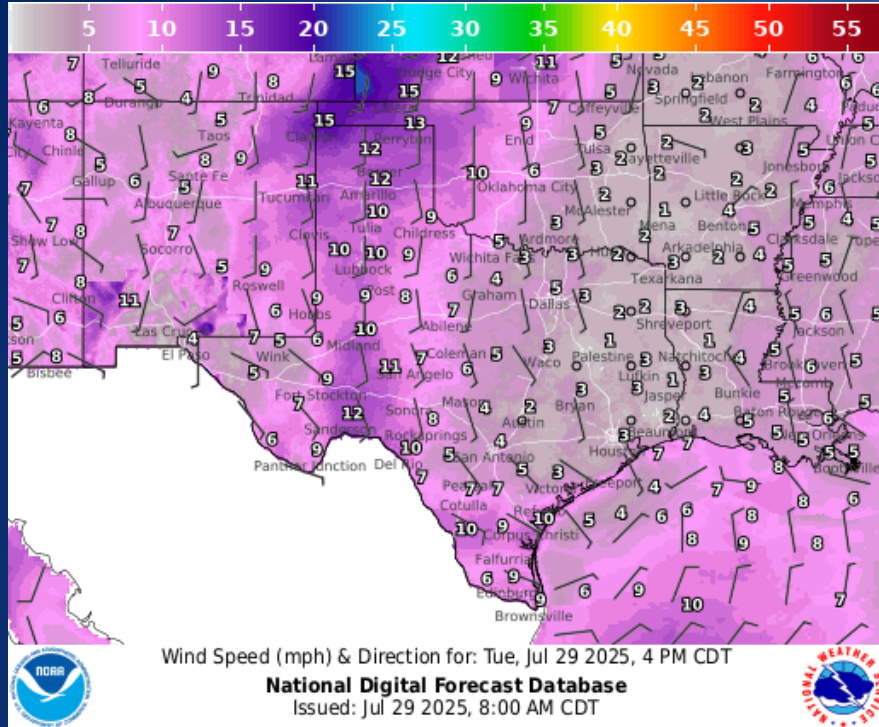


Highs

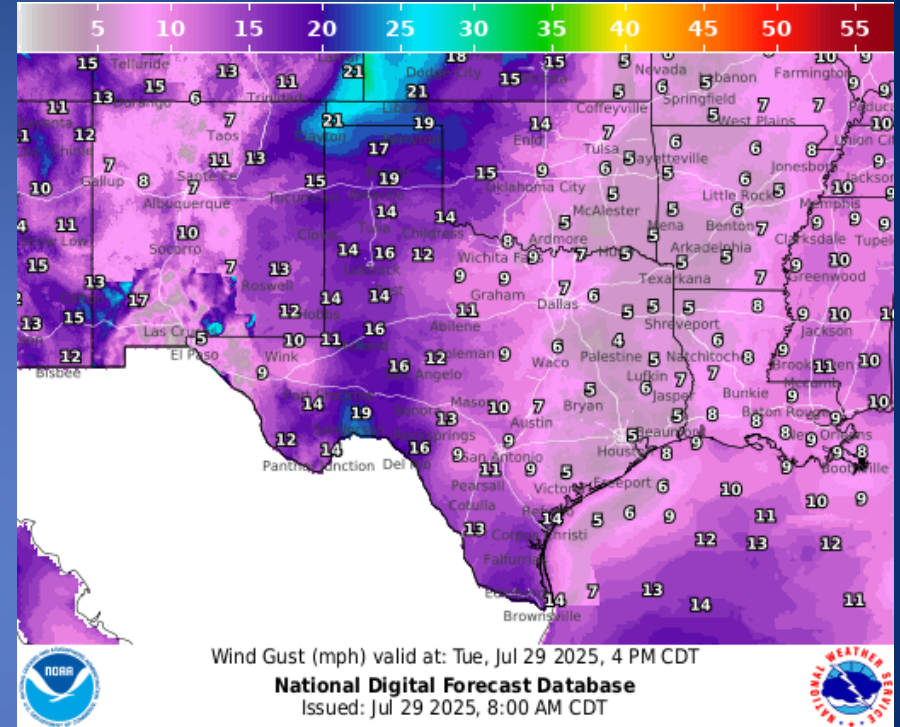


Lows

Weather Forecast

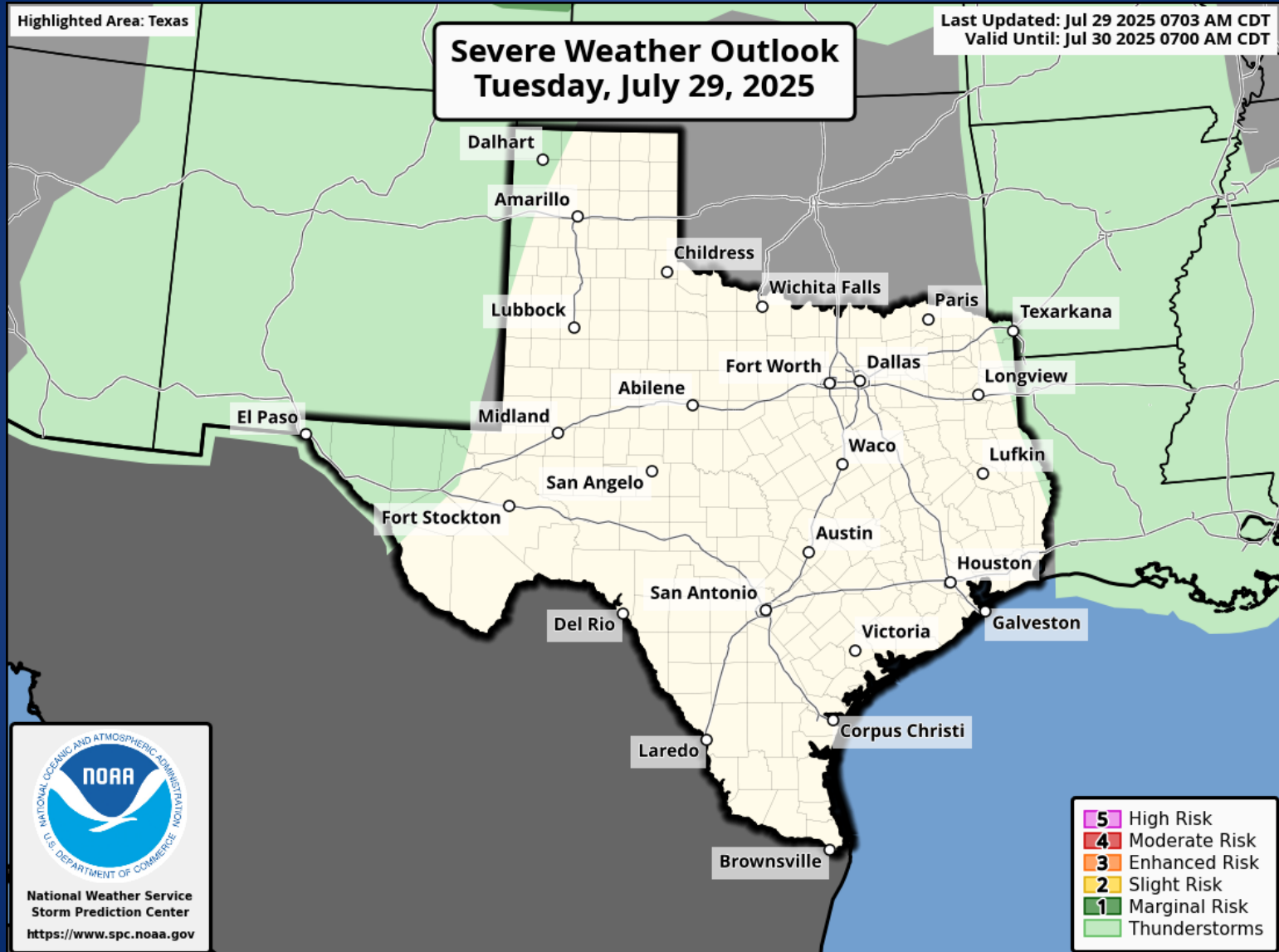


Wind Speeds



Gusts

Hazardous Weather



Hazardous Weather

Heat Advisory In Effect

Issued Tue Jul 29, 2025 2:11 AM



Through Tuesday Evening



Portions of North and East Texas

Heat Index

"Feels Like" Temps



Up to 107°F

Afternoon Highs: 97° to 101°

What To Do



Drink plenty of water, even if not thirsty.



Take frequent breaks in shade or A/C.



Wear light-colored, breathable clothing.



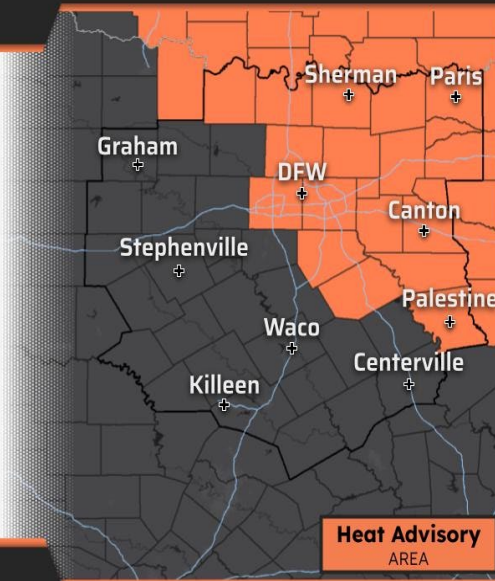
NEVER leave kids or pets in vehicles.



weather.gov/fwd

National Weather Service - Fort Worth, TX

Follow: @NWSFortWorth



Tuesday

Updated: 7:15 PM MDT

Mon July 28, 2025

Scattered to Numerous Thunderstorms



Lowland Highs Mid to Upper 90s



Light afternoon breezes, except around thunderstorms



West of the Rio Grande: 50-0% Chance
East of the Rio Grande: 30-50% Chance



Round 1: Morning hours (mainly light rain)
Round 2: Afternoon into evening



NATIONAL WEATHER SERVICE

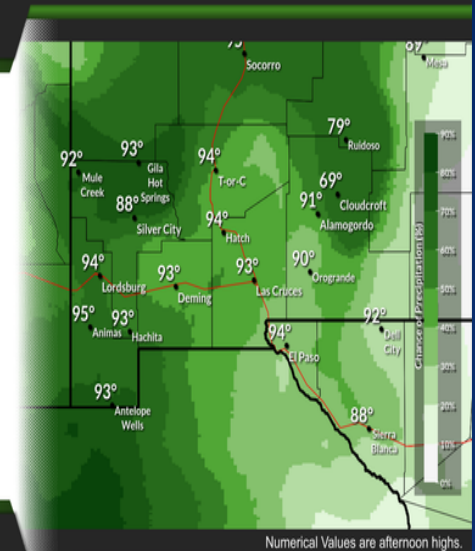
EL PASO



TEXAS

weather.gov/ElPaso

Follow Us: @NWSElPaso



A Heat Advisory remains in effect through Tuesday evening for parts of North and East Texas with peak heat index values up to 107 degrees. Stay hydrated, take breaks if outside, and remember to check the back seat!

Hazardous Weather

Heat Advisory Tuesday

12 PM to 8 PM Tuesday

HeatRisk: Moderate

→ **High Temperatures:** 97° to 103°F

→ **Heat Index:** 105° to 109°F

→ **Heat Advisory** in effect for:

- ◆ Portions of northern, central, and southern Oklahoma
- ◆ Portions of western north Texas



Stay hydrated



Limit strenuous time outdoors in the afternoon



If you have AC, use it. Fans may not be adequate



Wear light-weight, light-colored clothing



NATIONAL WEATHER SERVICE
NORMAN, OKLAHOMA

Follow: @NWSNorman

Updated: July 29, 2025 2:18 AM

A Heat Advisory will be in effect from 12 PM to 8 PM on Tuesday for much of northern, central, and southern Oklahoma and portions of western north Texas. High temperatures will range from 97 to 103 °F, and heat indices of 105 to 109 °F are expected.

Heat Advisory thru Tuesday Evening

Valid through 8 PM CDT Tuesday

HeatRisk: Major

Forecast

→ **High Temps:** Upper 90s to Lower 100s

→ **Heat Index:** 105° to near 110° degrees

→ **Alerts In Effect:**

- ◆ **Heat Advisory** for entire Four State Region.



Stay hydrated



Limit strenuous time outdoors in the afternoon



If you have AC, use it. Fans may not be adequate



Wear light-weight, light-colored clothing



weather.gov/shv

National Weather Service - Shreveport, LA

Follow: @NWSShreveport

Updated: Tue Jul 29, 2025 12:42 AM

A Heat Advisory has been extended now through 8 pm Tuesday for the entire Four State Region. Hot temperatures combined with the humidity, will result in heat indices of 105-109 degrees over the Advisory area. Please use caution if outdoors, by drinking plenty of water and taking frequent breaks.

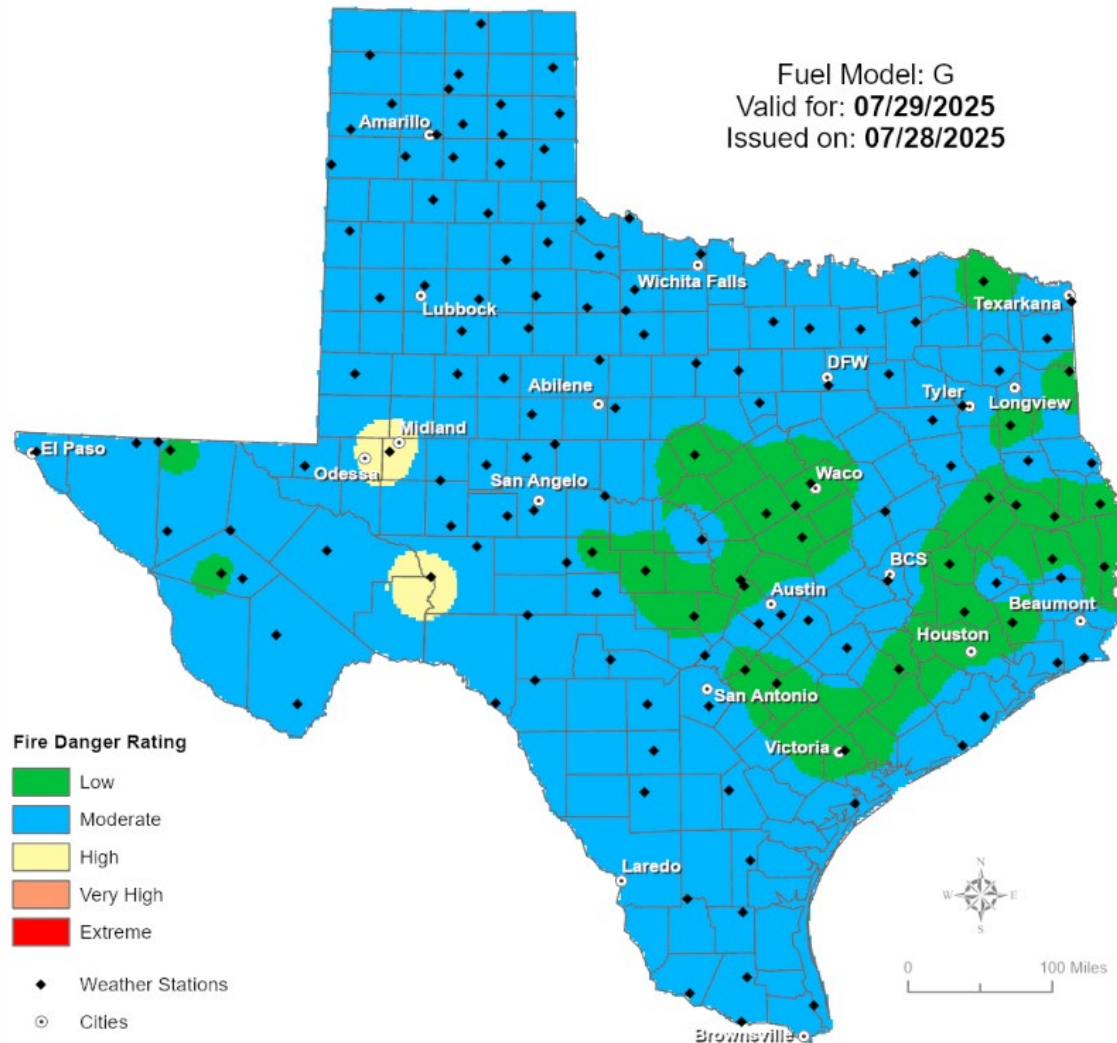
Weather Advisory/Statement/Watch/Warning Issued

DATE	WARNING TYPE	LOCATION
07/28/25	Heat Advisory	Angelina, Bowie, Camp, Cass, Cherokee, Clay, Franklin, Gregg, Harrison, Marion, Morris, Nacogdoches, Panola, Red River, Rusk, Sabine, San Augustine, Shelby, Smith, Titus, Upshur, and Wood Counties
07/28/25	Flood Advisory	El Paso and Hudspeth Counties
07/28/25	Flash Flood Warning	El Paso, Jeff Davis, and Reeves Counties
07/29/25	Flood Advisory	Hudspeth County
07/29/25	Special Weather Statement	Bee, Calhoun, Duval, Goliad, Jim Wells, Kleberg, Live Oak, Nueces, Refugio, San Patricio, and Victoria Counties

Fire Danger Forecast

Forecast Fire Danger

Fuel Model: G
Valid for: **07/29/2025**
Issued on: **07/28/2025**



Burn Ban

OUTDOOR BURN BANS

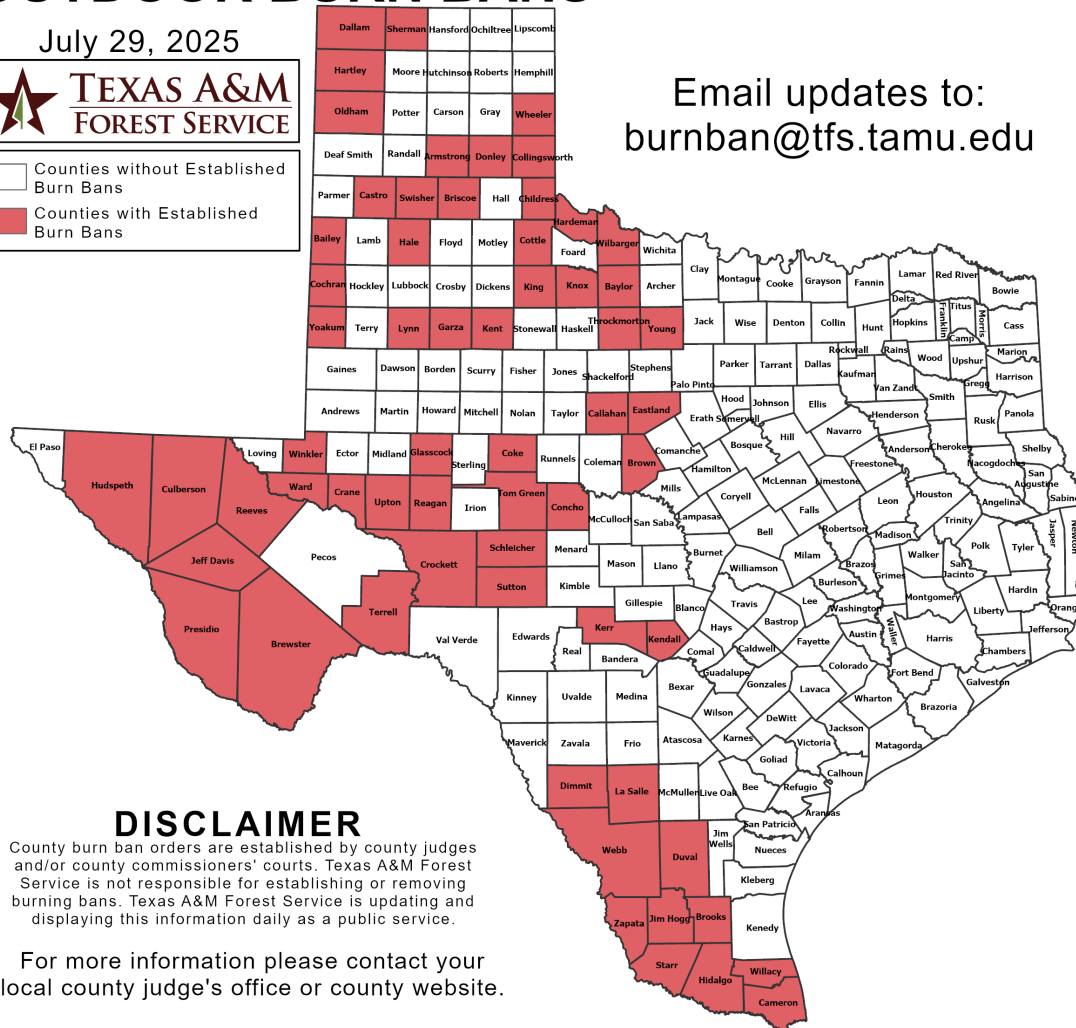
July 29, 2025



Email updates to:
burnban@tfs.tamu.edu

Counties with Burn Bans: 62

Armstrong	Donley	Reagan
Bailey	Duval	Reeves
Baylor	Eastland	Schleicher
Brewster	Garza	Sherman
Briscoe	Glasscock	Starr
Brooks	Hale	Sutton
Brown	Hardeman	Swisher
Callahan	Hartley	Terrell
Cameron	Hidalgo	Throckmorton
Castro	Hudspeth	Tom Green
Childress	Jeff Davis	Upton
Cochran	Jim Hogg	Ward
Coke	Kendall	Webb
Collingsworth	Kerr	Wheeler
Concho	King	Wilbarger
Cottle	Knox	Willacy
Crane	La Salle	Winkler
Crockett	Lynn	Yoakum
Culberson	Oldham	Young
Dallam	Presidio	Zapata
Dimmit		



DISCLAIMER

County burn ban orders are established by county judges and/or county commissioners' courts. Texas A&M Forest Service is not responsible for establishing or removing burning bans. Texas A&M Forest Service is updating and displaying this information daily as a public service.

For more information please contact your local county judge's office or county website.

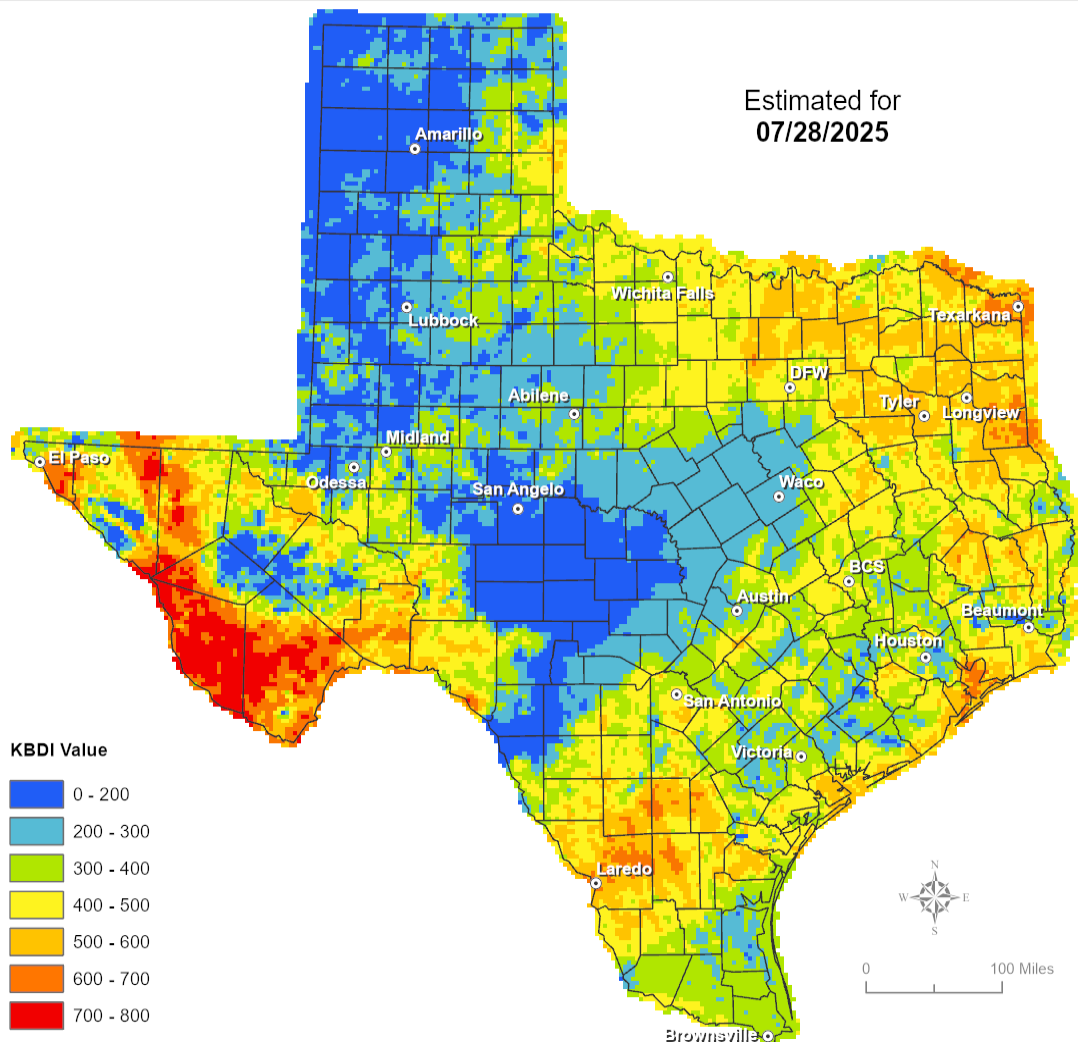
RED FLAG WARNINGS: www.weather.gov
Additional map formats available at <https://tfsweb.tamu.edu/Burnbans/>

Keetch-Byram Drought Index

Keetch-Byram Drought Index

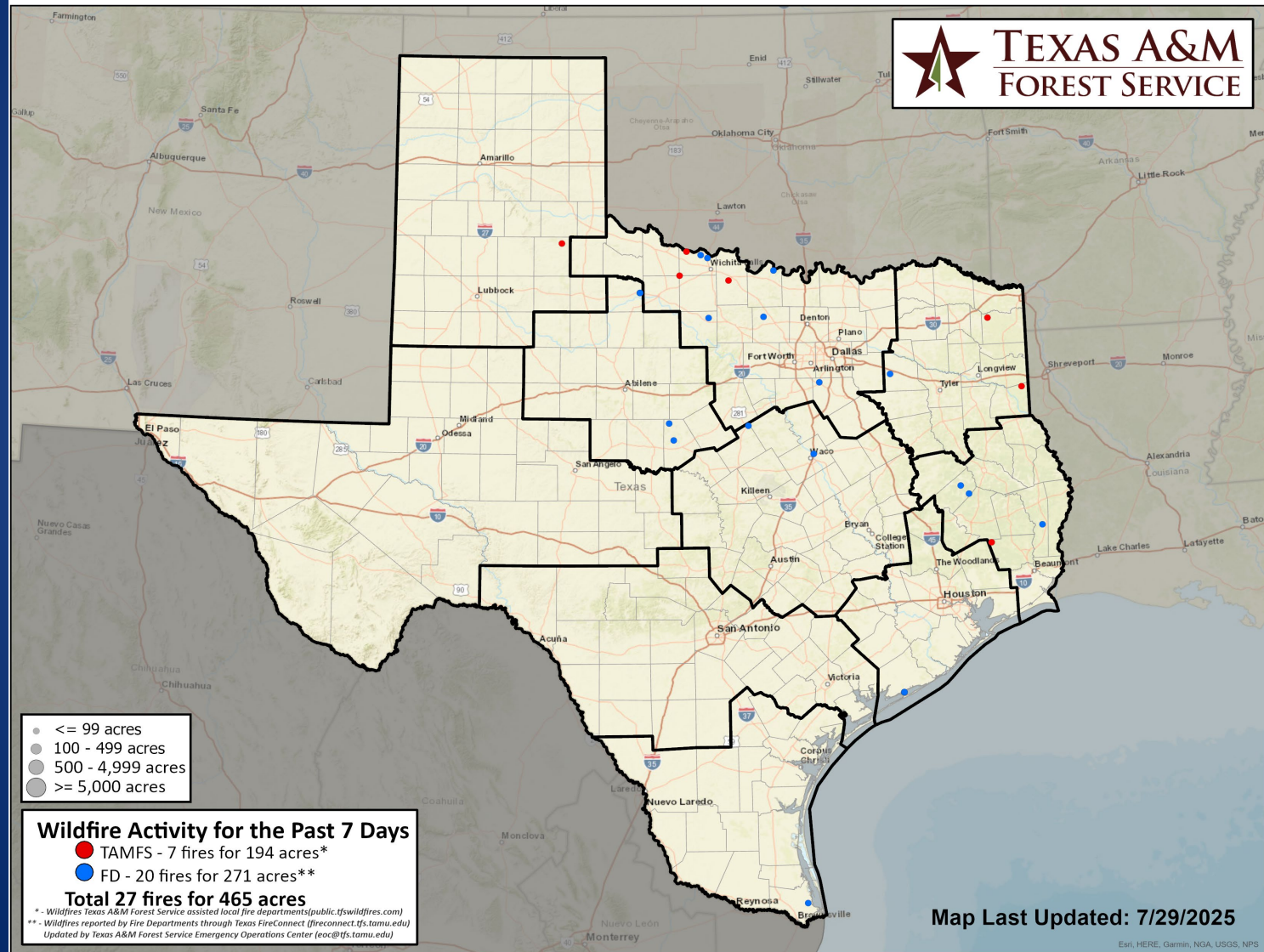
(4 km x 4 km resolution)

Estimated for
07/28/2025



Fire Activity (*Last 24 Hours)

Report of 362 (+2) fires and 85,410 (+102) acres have been burned this year. There are 62 (+4) counties with burn bans. The Keetch–Byram Drought Index list contains 89 (+2) counties with an average over 400.



Training

DATES		TITLE	COURSE	LOCATION
07/28/25	07/30/25	Intermediate Incident Command System for Expanding Incidents	G-300	Grand Prairie
07/28/25	07/31/25	Community Emergency Response Team Basic Training	G-317	Austin
07/28/25	07/29/25	Continuity Planning	L-1301	Austin
07/29/25	07/31/25	Intermediate Incident Command System for Expanding Incidents	G-300	Houston
07/29/25	07/30/25	Homeland Security Exercise and Evaluation Program (HSEEP) Training Course	L-146	Tyler

Statewide Significant Events

DATES		LOCATION	EVENT
07/29/25	08/03/25	Gonzales	National Biker Roundup
07/29/25	07/29/25	Houston	MLB 2025: Houston Astros