

Texas Division of Emergency Management Texas State Operations Center

Situation Awareness Brief



**Sunday, August 3rd, 2025
As of 0900 CDT**

Tropical Weather Awareness



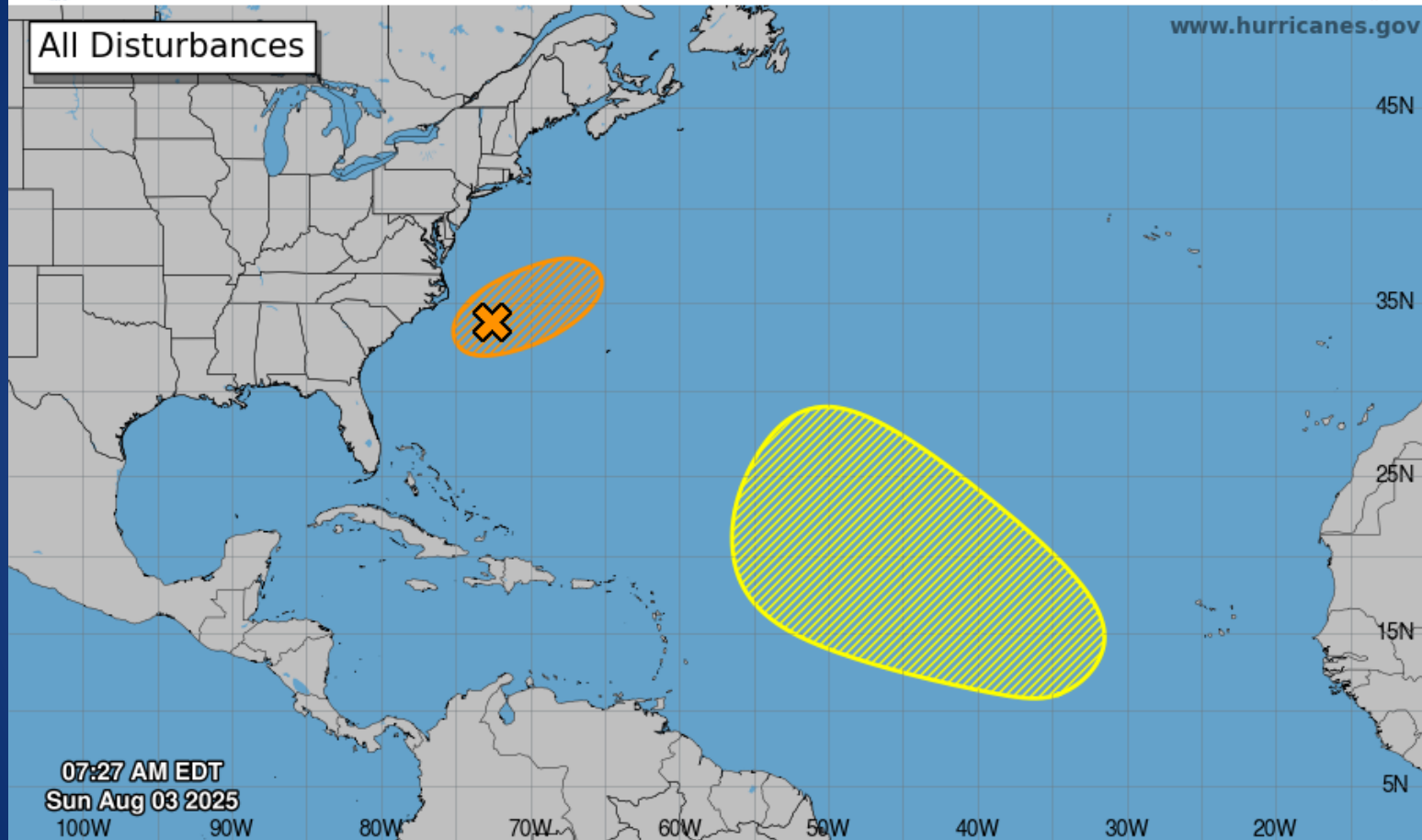
Seven-Day Graphical Tropical Weather Outlook

National Hurricane Center Miami, Florida



www.hurricanes.gov

All Disturbances



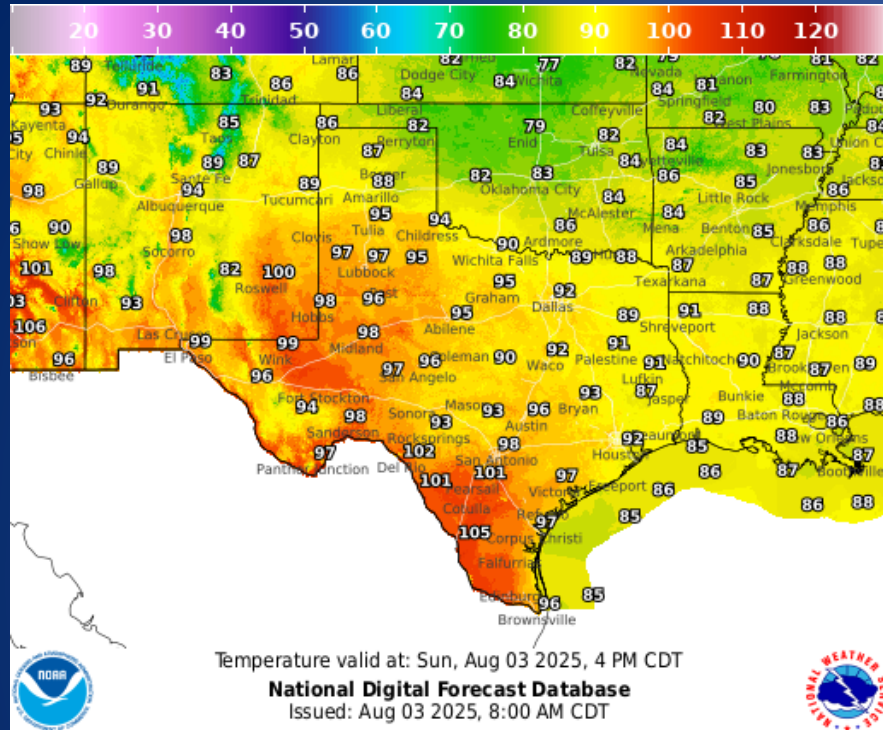
07:27 AM EDT
Sun Aug 03 2025

Current Disturbances and Seven-Day Cyclone Formation Chance: < 40% 40-60% > 60%
Tropical or Sub-Tropical Cyclone: Depression Storm Hurricane
 Post-Tropical Cyclone or Remnants

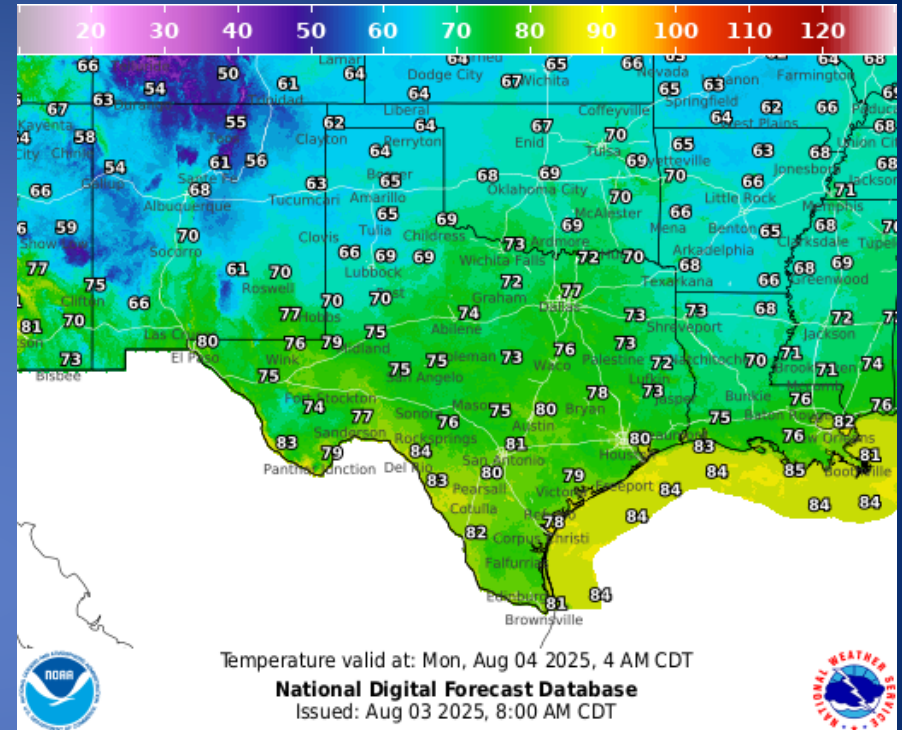
Informational Products Distributed by the State Operations Center

DATE	SUBJECT
08/02/25	NWS Amarillo: Severe Thunderstorm/Flooding Potential
08/03/25	Daily NWS Weather Threat Brief

Weather Forecast

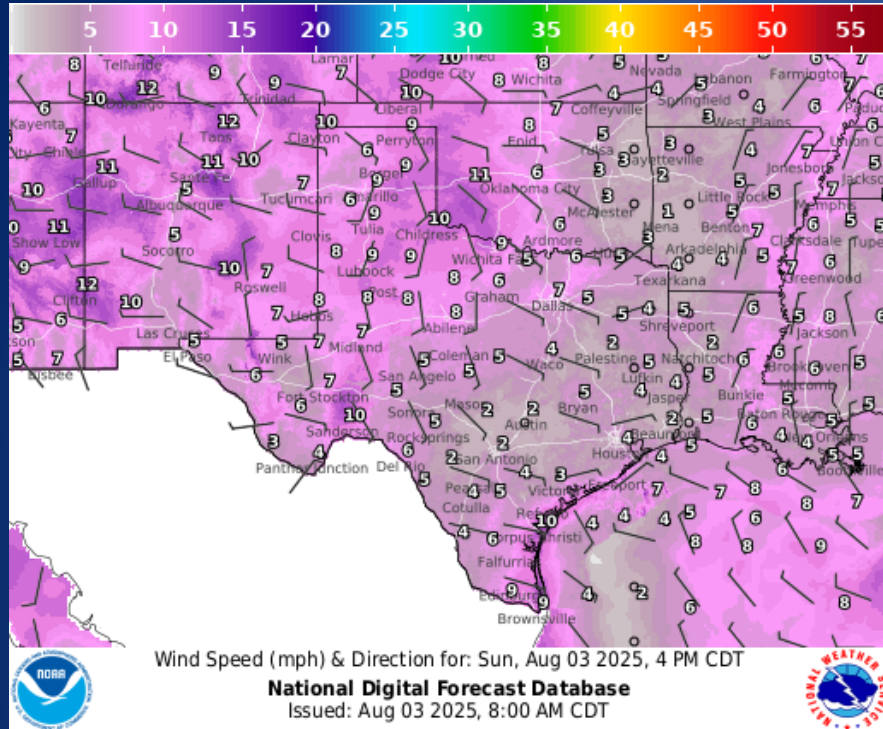


Highs

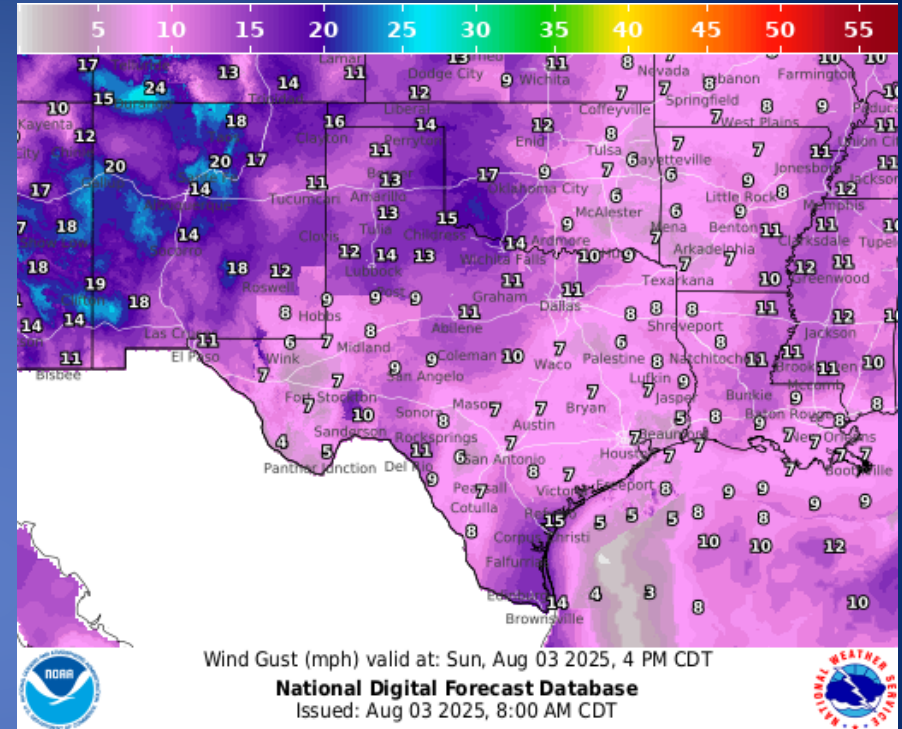


Lows

Weather Forecast

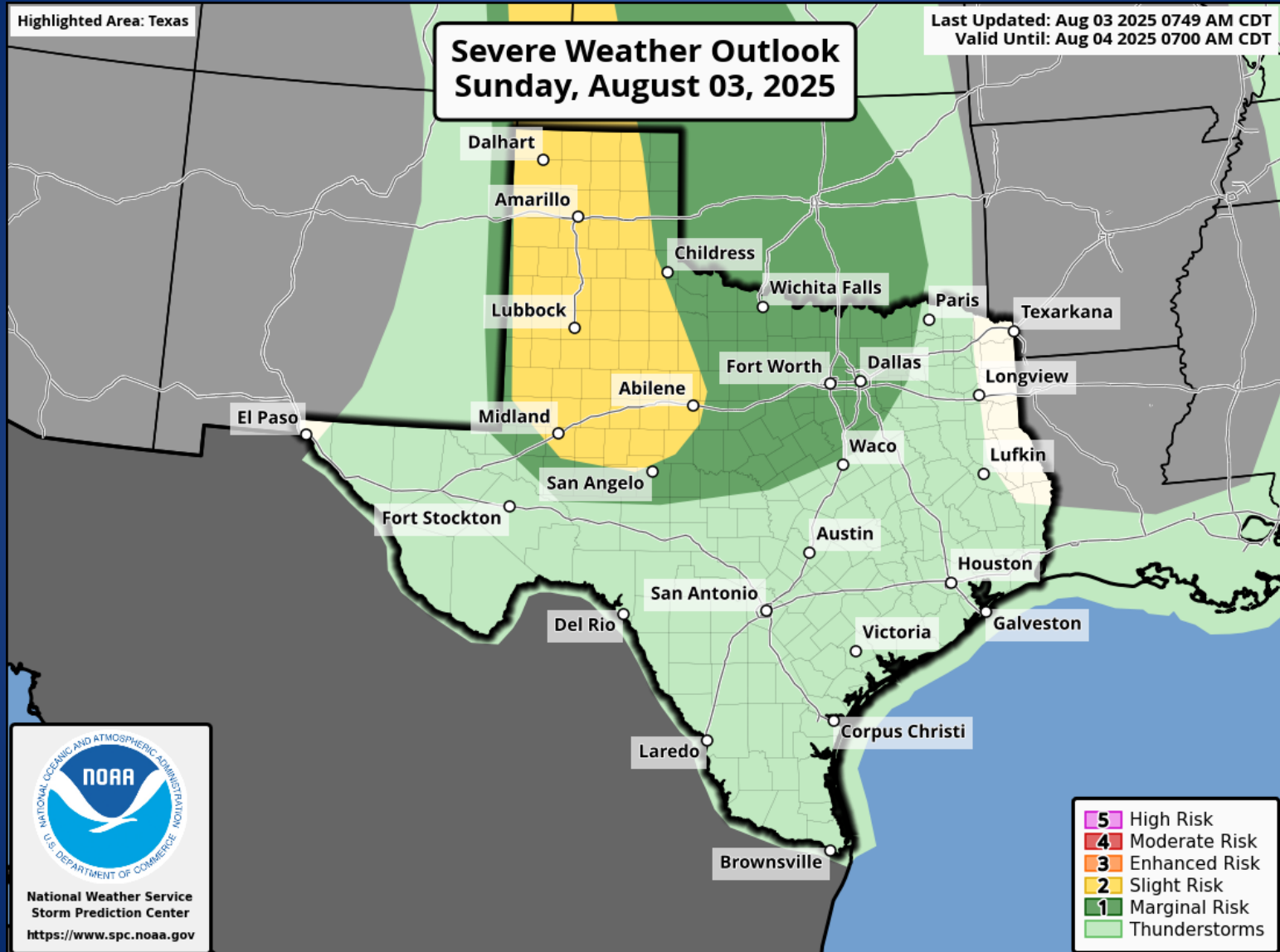


Wind Speeds



Gusts

Hazardous Weather



Hazardous Weather

Heat Advisory

HeatRisk: Major

From Noon Today to 7 PM this Evening

Forecast

- High Temps: Upper 90s to Low 100s
- Heat Index: 110-114°
- Alerts In Effect:

◆ **Heat Advisory** for Inland Calhoun, Inland Kleberg, Inland Nueces, Inland Refugio, Inland San Patricio, Jim Wells, and Victoria counties.



Stay hydrated



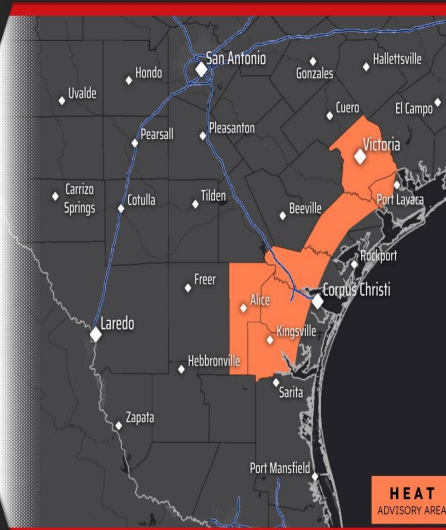
Limit strenuous time outdoors in the afternoon



If you have AC, use it. Fans may not be adequate



Wear light-weight, light-colored clothing



HEAT ADVISORY AREA



NATIONAL WEATHER SERVICE
CORPUS CHRISTI

Follow: X @NWSCorpus

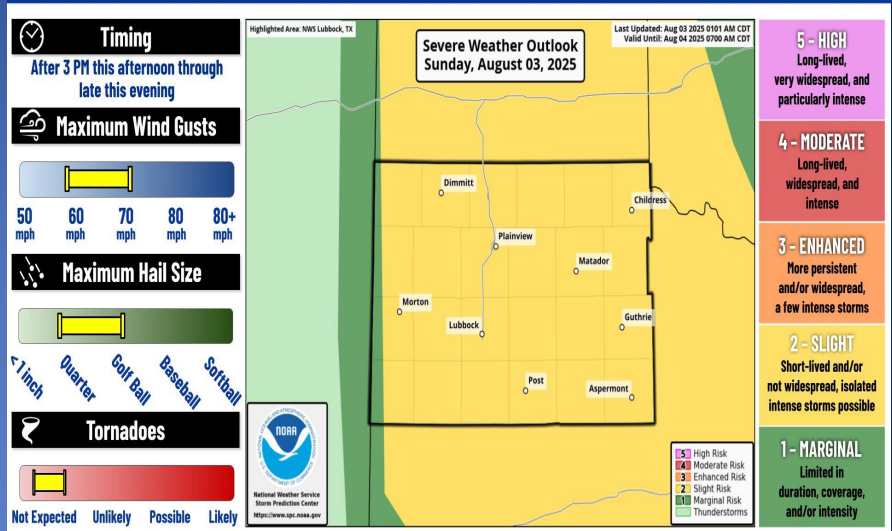
Updated: August 3, 2025

A Heat Advisory is in effect from noon today to 7 PM this evening for Inland Calhoun, Inland Kleberg, Inland Nueces, Inland Refugio, Inland San Patricio, Jim Wells, and Victoria Counties, with heat index values expected to reach 110-114 degrees. Remember to drink plenty of fluids, stay in an air-conditioned room, stay out of the sun, check up on relatives and neighbors, take extra precautions when outside, wear lightweight and loose-fitting clothing, limit strenuous activities to early morning or evening, and take action if you see symptoms of heat exhaustion or heat stroke.

Severe Outlook: Sunday, August 3, 2025

weather.gov/Lubbock

Updated: Sun Aug 03, 2025 1:44 AM



NATIONAL WEATHER SERVICE LUBBOCK, TX

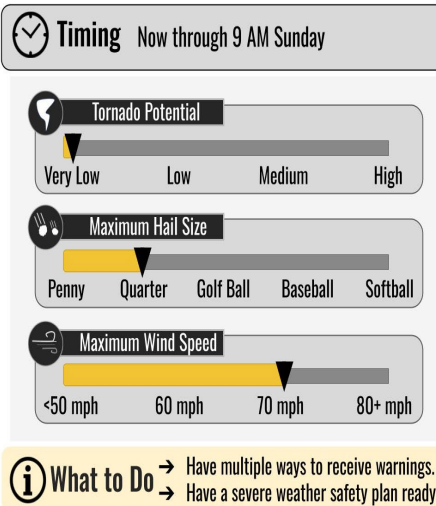
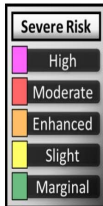
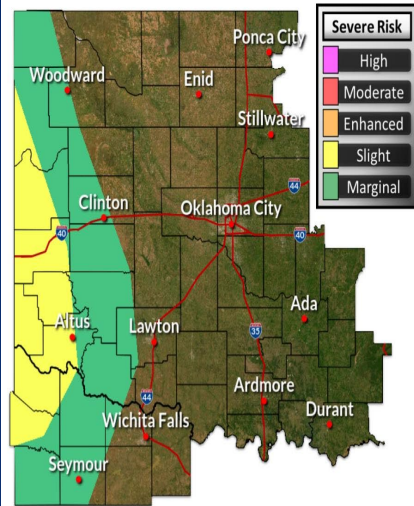
Follow: X @NWSLubbock

Severe thunderstorms are possible across the entire region this afternoon and evening. The primary hazards will be wind gusts up to 70 mph and hail up to the size of golf balls. Heavy rainfall may also result in localized flooding.

Hazardous Weather

Overnight/Early Sunday Severe Risk

August 3, 2025
1:08 AM



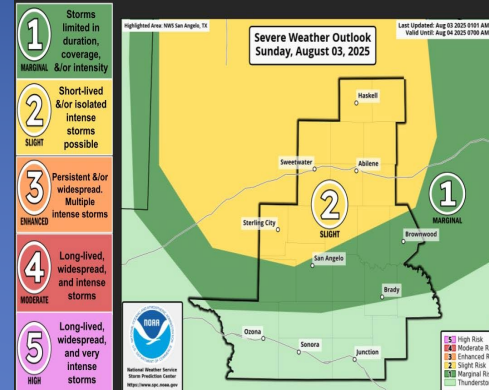
National Weather Service | Norman, Oklahoma

@NWSNorman weather.gov/norman

There is the potential of severe storms across western Oklahoma and western north Texas through the early morning hours Sunday.

Severe Weather Outlook Sunday Night

Highest Local Risk: **Slight** (Risk Level 2 out of 5)



Strong to severe thunderstorms will develop north of the area this afternoon and move south and east into the area this evening into Monday morning. The main concerns will be large hail and damaging winds, although a tornado is also possible. Locally heavy rain is possible.

Sunday night into Monday morning

Potential Hazards:



Damaging Winds



Large hail



Possible Tornado



National Weather Service • San Angelo
weather.gov/SJT

Updated: Sun Aug 03, 2025 1:39 AM

Strong to severe thunderstorms will develop north of the area Sunday afternoon, then move south into the area Sunday night into early Monday morning. Large hail and damaging winds are the main threats, although a tornado is also possible. Locally heavy rainfall is possible.

Weather Advisory/Statement/Watch/Warning Issued

DATE	WARNING TYPE	LOCATION
08/02/25	Flood Advisory	Angelina, Atascosa, Bandera, Bexar, Gillespie, Guadalupe, Kendall, Kerr, Kimble, Mason, Polk, Real, Smith, Sutton, Tom Green, Trinity, and Wilson Counties
08/02/25	Special Marine Warning	Brazoria, Chambers, Galveston, Harris, and Matagorda Counties
08/02/25	Heat Advisory	El Paso and Hudspeth Counties
08/02/25	Special Weather Statement	Armstrong, Austin, Bee, Bell, Blanco, Burleson, Burnet, Carson, Concho, Comal, Coryell, Crockett, DeWitt, Donley, Duval, Edwards, Falls, Fayette, Goliad, Gonzales, Gray, Hays, Jim Wells, Karnes, Kimble, Kleberg, Lavaca, Lee, Live Oak, McCulloch, McMullen, Menard, Milam, Nueces, Potter, Randall, San Saba, Schleicher, Smith, Sutton, Tom Green, Travis, Washington, and Williamson Counties
08/02/25	Severe Thunderstorm Warning	Bell, Dallam, Hartley, Kimble, and Milam Counties
08/02/25	Airport Weather Warning	Bexar, Nueces, and Travis Counties
08/02/25	Flood Warning	Kerr County

Weather Advisory/Statement/Watch/Warning Issued

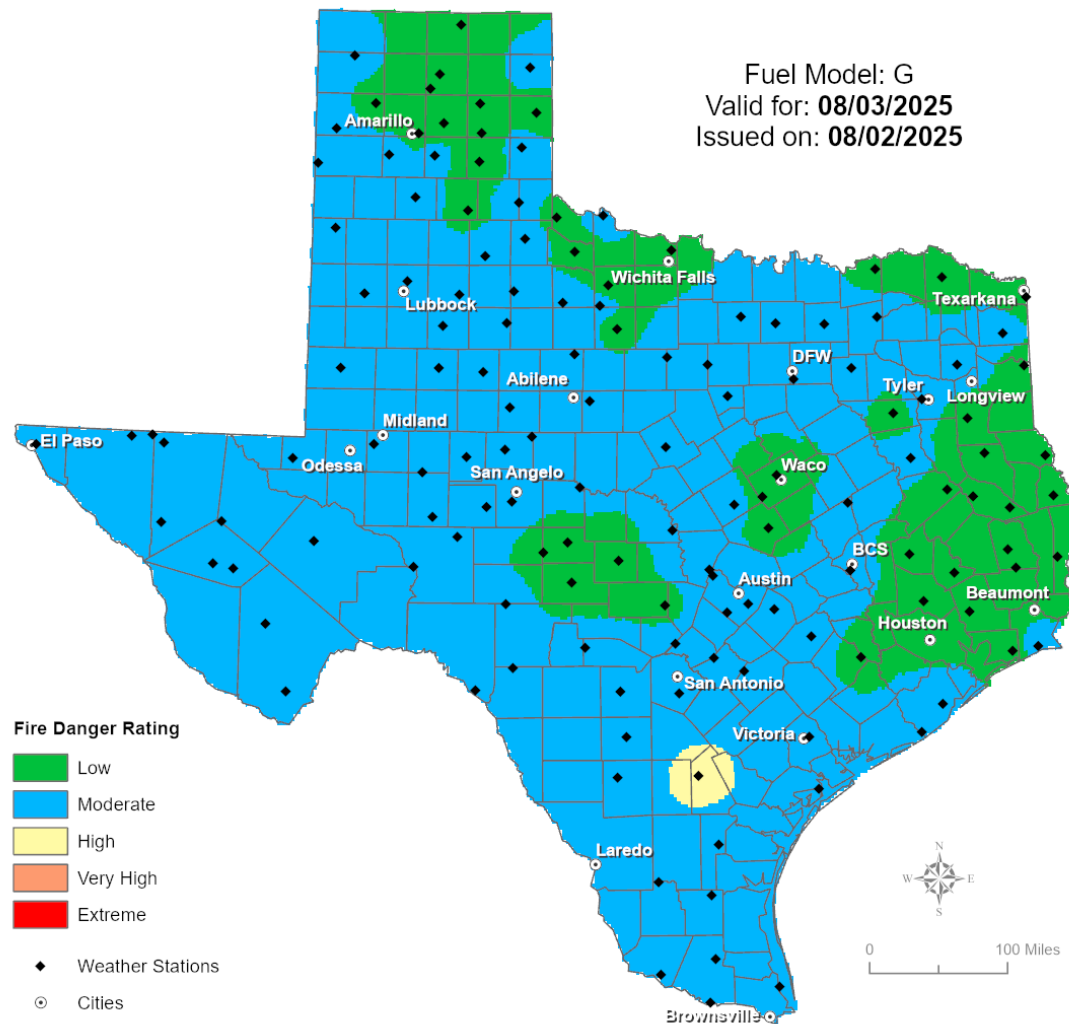
DATE	WARNING TYPE	LOCATION
08/02/25	Severe Thunderstorm Watch	Dallam, Hartley, and Oldham Counties
08/02/25	Flash Flood Warning	Bandera, Bexar, Gillespie, Guadalupe, and Kerr Counties
08/02/25	Flood Watch	Carson, Collingsworth, Donley, Gray, Hemphill, Hutchinson, Lipscomb, Ochiltree, Roberts, Sherman, and Wheeler Counties
08/02/25	Tornado Warning	Hartley and Oldham Counties
08/03/25	Flood Advisory	Dallam, Gray, Hartley, Hemphill, Oldham, Roberts, Sherman, and Wheeler Counties
08/03/25	Heat Advisory	Calhoun, Jim Wells, Kleberg, Nueces, Refugio, San Patricio, and Victoria Counties
08/03/25	Severe Thunderstorm Warning	Briscoe, Carson, Dallam, Deaf Smith, Gray, Hansford, Hardeman, Hall, Hemphill, Hutchinson, Lipscomb, Moore, Ochiltree, Oldham, and Roberts, Sherman, and Wilbarger Counties
08/03/25	Airport Weather Warning	Potter and Randall Counties
08/03/25	Flood Watch	Moore County

Weather Advisory/Statement/Watch/Warning Issued

DATE	WARNING TYPE	LOCATION
08/03/25	Special Weather Statement	Archer, Armstrong, Baylor, Carson, Cameron, Collingsworth, Donley, Gray, Hansford, Hardeman, Haskell, Hemphill, Hidalgo, Hutchinson, Jones, Kenedy, Potter, Randall, Roberts, Shackelford, Sherman, Starr, Throckmorton, Wheeler, Wichita, Wilbarger, and Willacy Counties

Fire Danger Forecast

Forecast Fire Danger



Burn Ban

OUTDOOR BURN BANS

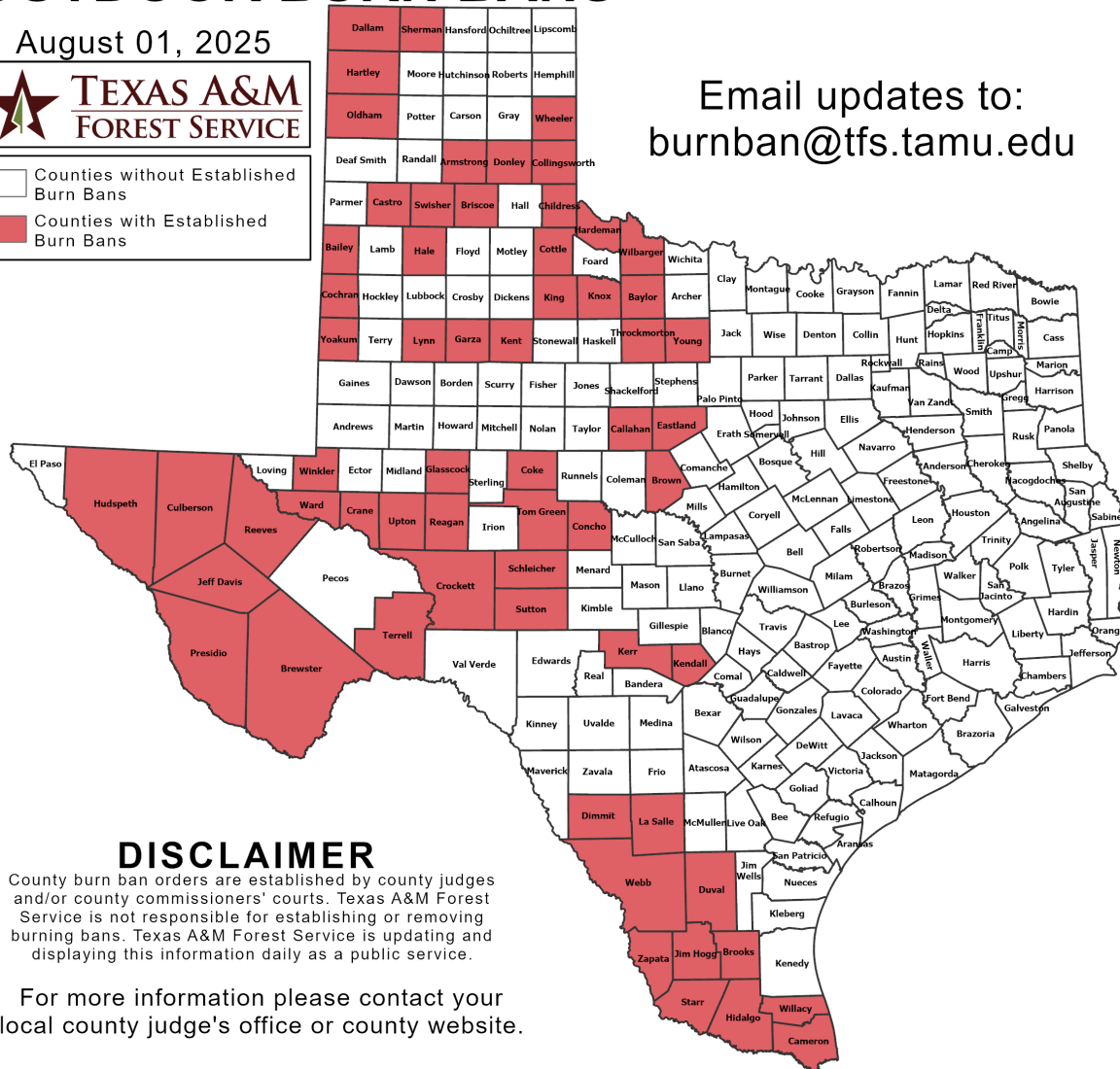
August 01, 2025



Email updates to:
burnban@tfs.tamu.edu

Counties with Burn Bans: 62

Armstrong	Donley	Reagan
Bailey	Duval	Reeves
Baylor	Eastland	Schleicher
Brewster	Garza	Sherman
Briscoe	Glasscock	Starr
Brooks	Hale	Sutton
Brown	Hardeman	Swisher
Callahan	Hartley	Terrell
Cameron	Hidalgo	Throckmorton
Castro	Hudspeth	Tom Green
Childress	Jeff Davis	Upton
Cochran	Jim Hogg	Ward
Coke	Kendall	Webb
Collingsworth	Kent	Wheeler
Concho	Kerr	Wilbarger
Cottle	King	Willacy
Crane	Knox	Winkler
Crockett	La Salle	Yoakum
Culberson	Lynn	Young
Dallam	Oldham	Zapata
Dimmit	Presidio	



DISCLAIMER

County burn ban orders are established by county judges and/or county commissioners' courts. Texas A&M Forest Service is not responsible for establishing or removing burning bans. Texas A&M Forest Service is updating and displaying this information daily as a public service.

For more information please contact your local county judge's office or county website.

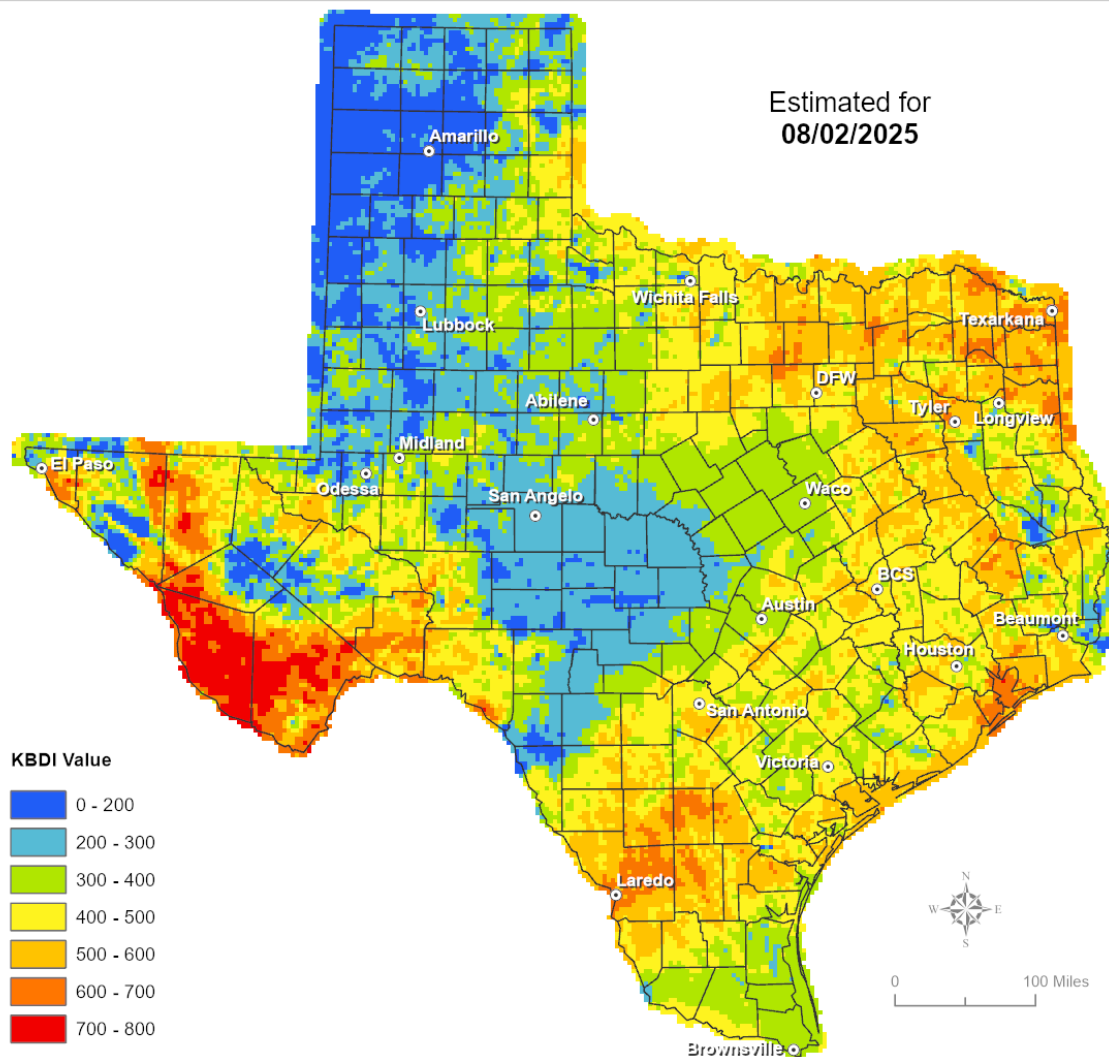
RED FLAG WARNINGS: www.weather.gov
 Additional map formats available at <https://tfsweb.tamu.edu/Burnbans/>

Keetch-Byram Drought Index

Keetch-Byram Drought Index

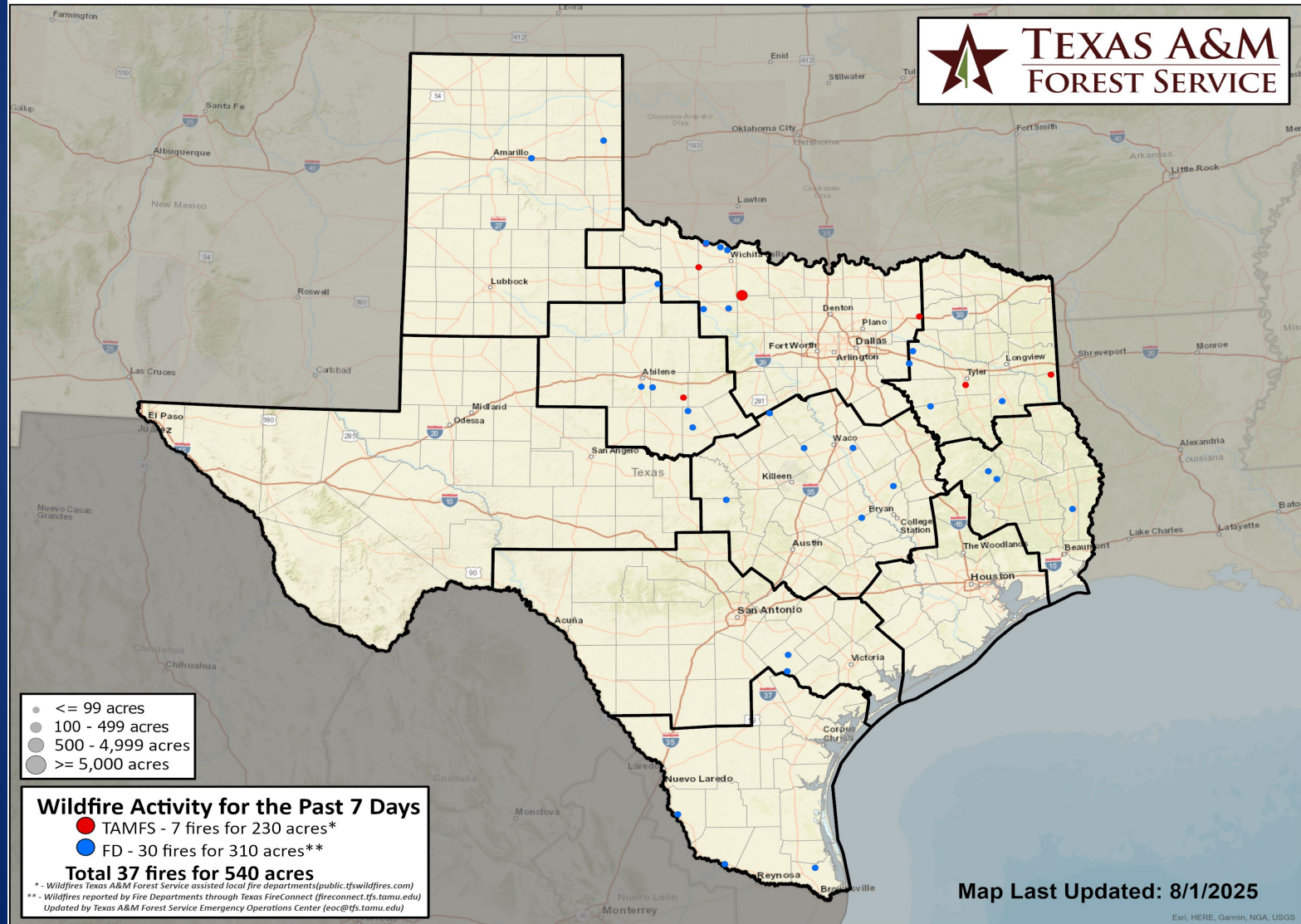
(4 km x 4 km resolution)

Estimated for
08/02/2025



Fire Activity (*Last 24 Hours)

Report of 367 (No Change) fires and 85,461 (No Change) acres have been burned this year. There are 62 (No Change) counties with burn bans. The Keetch-Byram Drought Index list contains 129 (No Change) counties with an average over 400.



Training

DATES		TITLE	COURSE	LOCATION
08/04/25	08/05/25	Advanced Incident Command System for Complex Incidents	G-400	Austin
08/04/25	08/08/25	All-Hazards Incident Management Team	O-305	Georgetown

Statewide Significant Events

DATES		LOCATION	EVENT
07/29/25	08/03/25	Gonzalez	National Biker Roundup