

Texas Division of Emergency Management Texas State Operations Center

Situation Awareness Brief



**Monday, August 4th, 2025
As of 0900 CDT**

Tropical Weather Awareness



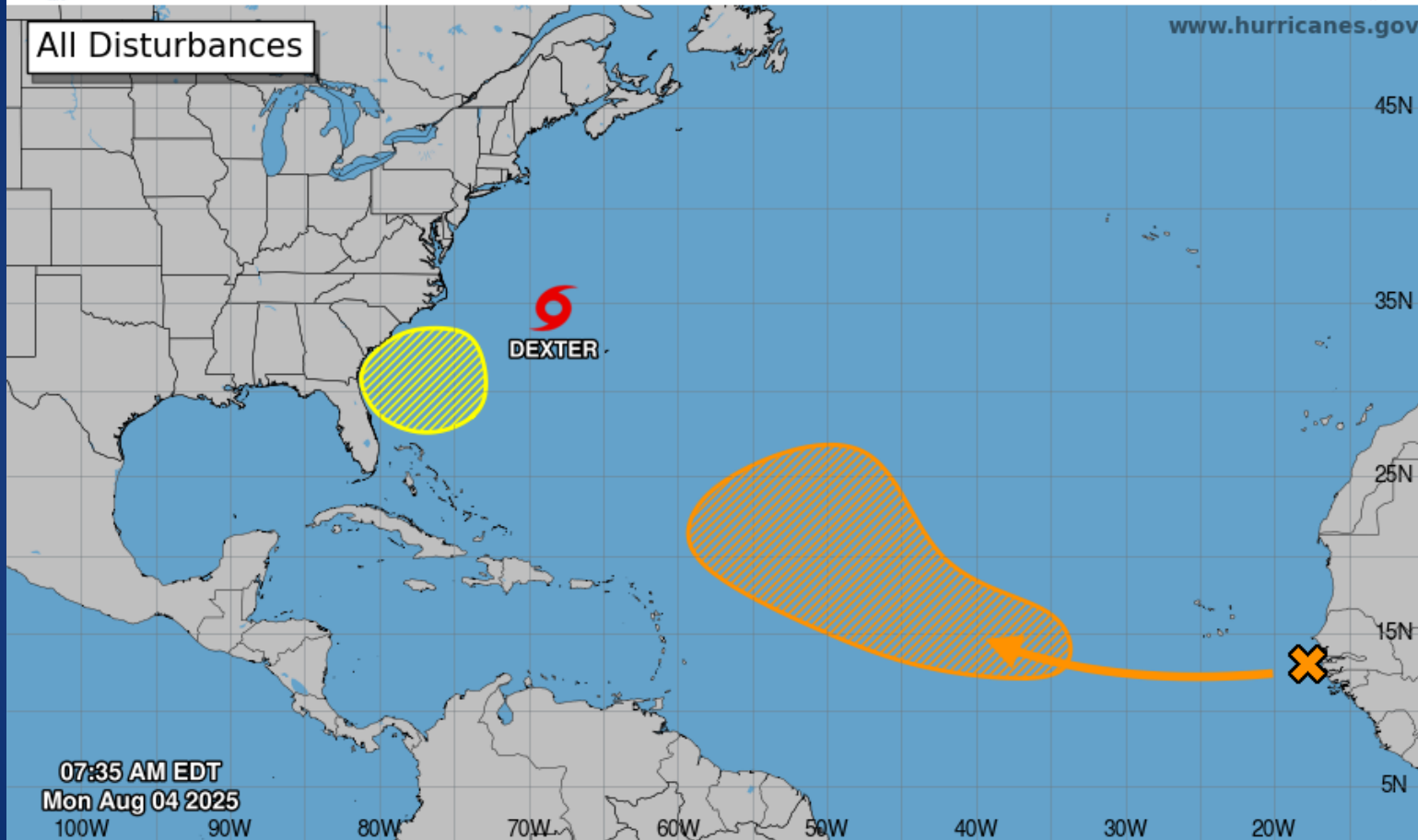
Seven-Day Graphical Tropical Weather Outlook

National Hurricane Center Miami, Florida



www.hurricanes.gov

All Disturbances



07:35 AM EDT
Mon Aug 04 2025

Current Disturbances and Seven-Day Cyclone Formation Chance: ✖ < 40% ✘ 40-60% ✘ > 60%

Tropical or Sub-Tropical Cyclone: ○ Depression ◉ Storm ◉ Hurricane

⊗ Post-Tropical Cyclone or Remnants

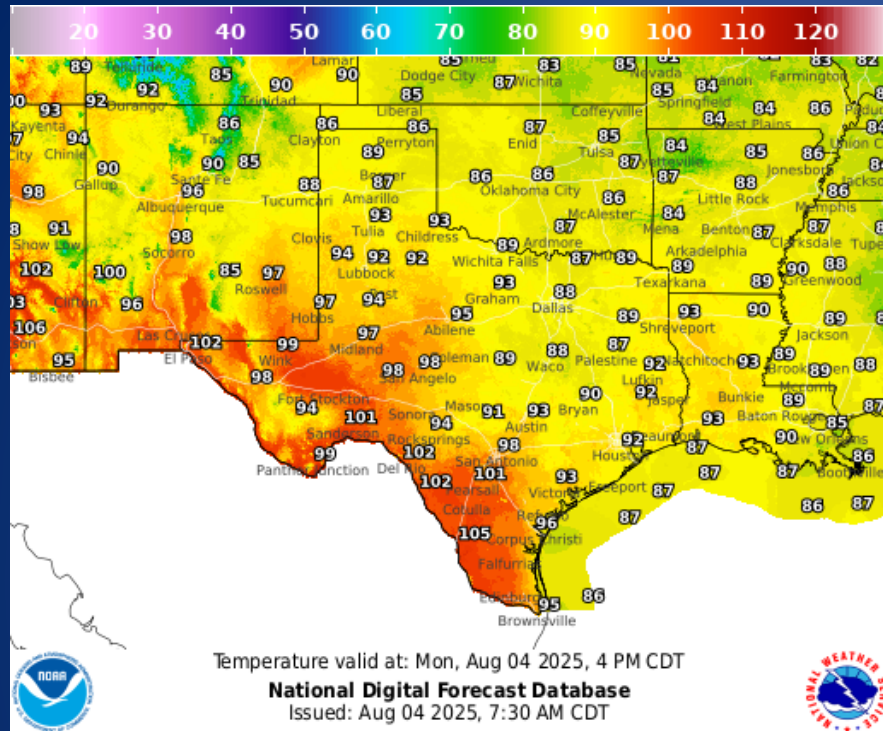
Incidents Reported to the State Operations Center (last 24 hours)

DATE	SUBJECT	LOCATION
08/03/25	Initial Report of the New Northrup Road Fire	Bandera and Kendall Counties
08/03/25	Initial Report of a Boil Water Notice	Bandera County
08/03/25	Final Report of a Boil Water Notice	Collingsworth County
08/03/25	Final Report of a Boil Water Notice	Bandera County
08/03/25	Initial Report of a Power Outage	Medina County
08/03/25	Initial Report of Severe Weather Damage	Pecos County
08/03/25	Final Report of a Power Outage	Medina County

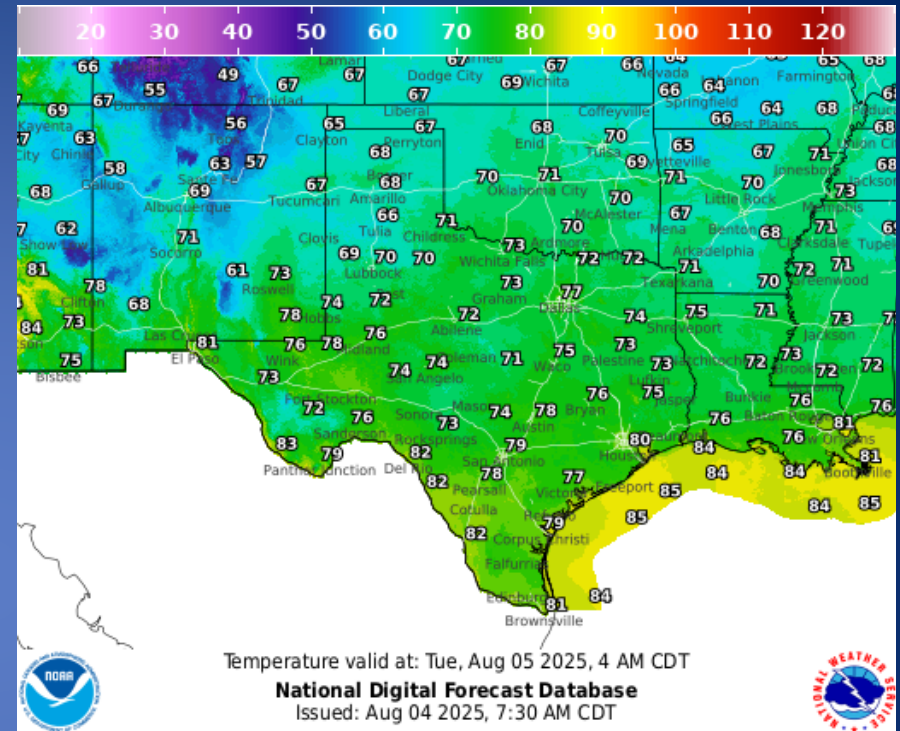
Informational Products Distributed by the State Operations Center

DATE	SUBJECT
08/03/25	NWS Amarillo: Conditional Severe Chances for Today
08/04/25	NWS El Paso: Weather Hazards Outlook
08/04/25	Daily NWS Weather Threat Brief

Weather Forecast

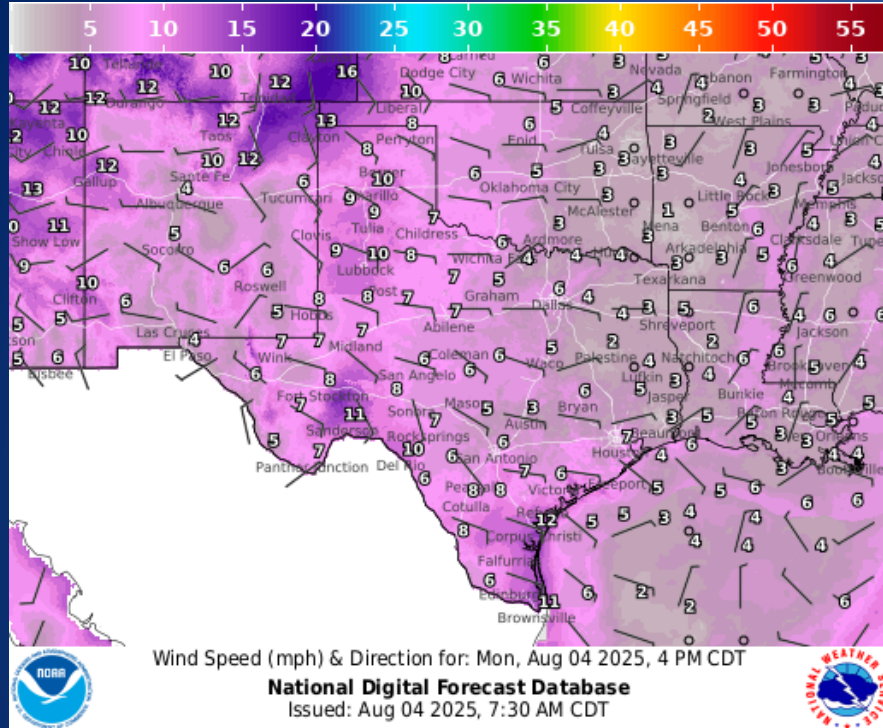


Highs

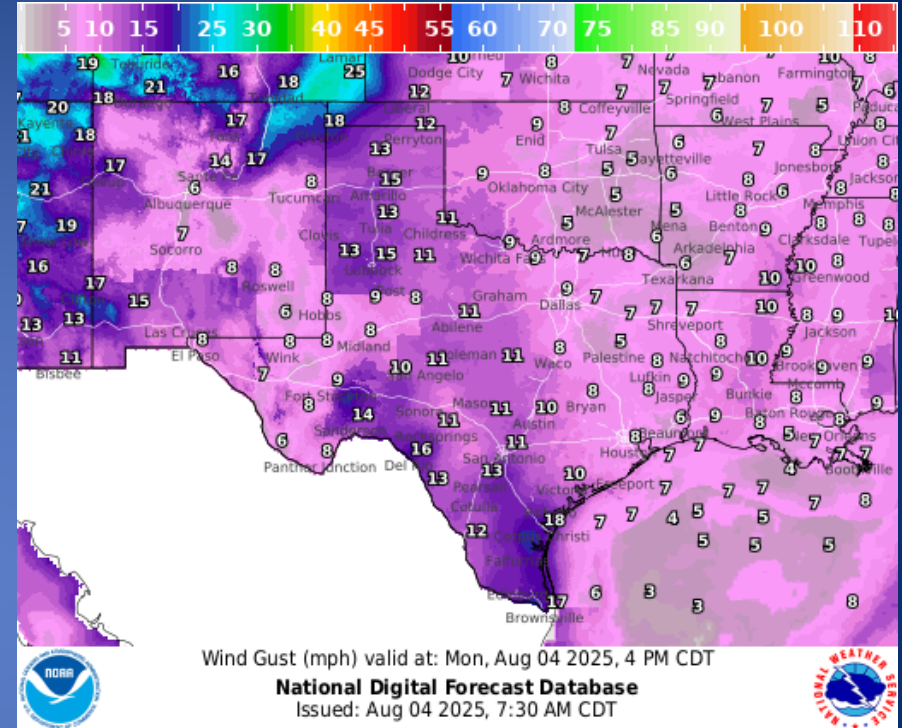


Lows

Weather Forecast

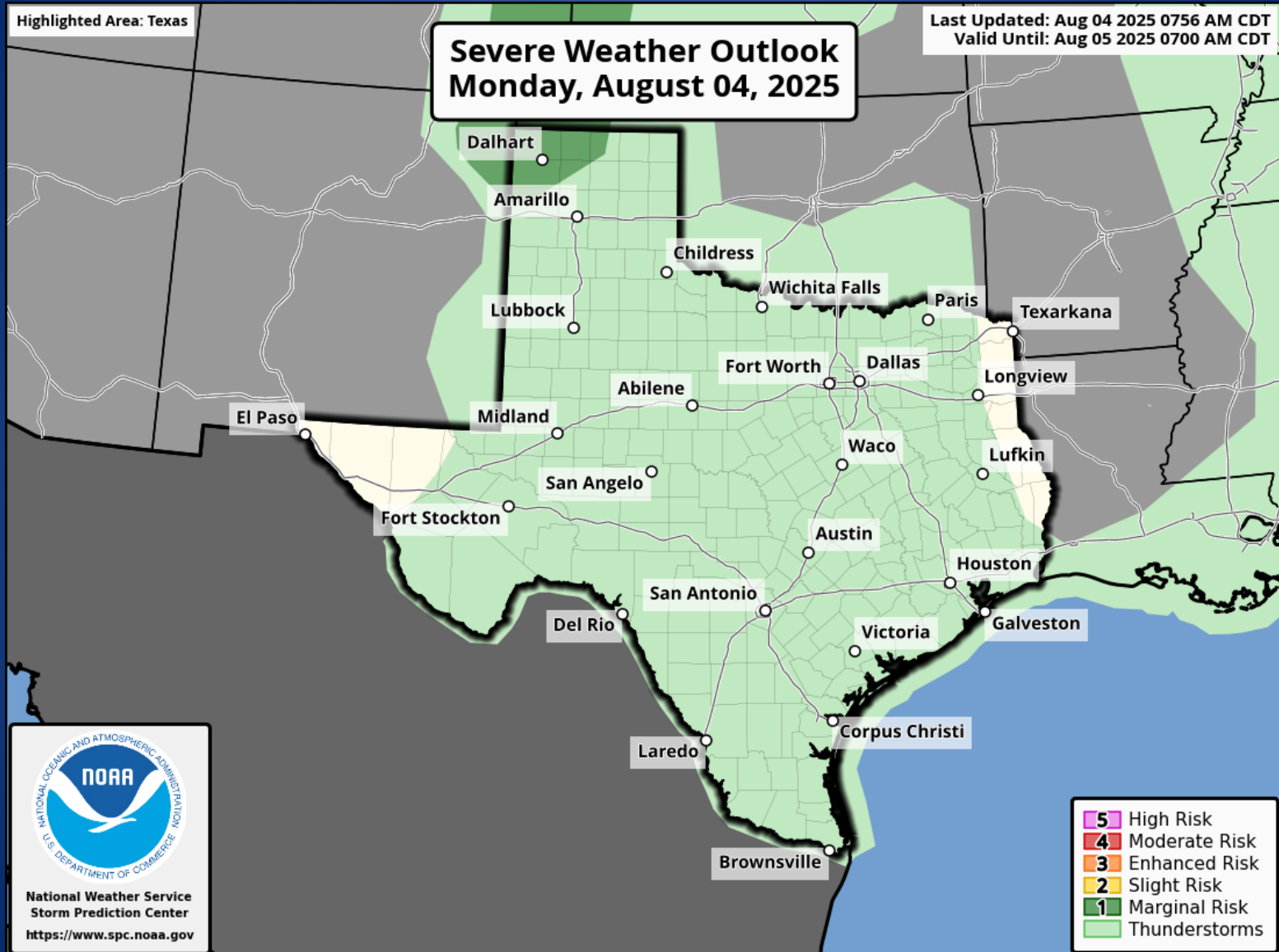


Wind Speeds



Gusts

Hazardous Weather



Hazardous Weather

Monday's Storms

weather.gov/FWD
Issued Mon Aug 04, 2025 6:58 AM

A complex of storms will continue to move south thru the day. **Isolated damaging winds remain a threat along the leading edge of the complex.**

Hazards:



STRONG WINDS



LOCALIZED FLOODING



FREQUENT LIGHTNING

What to Do:



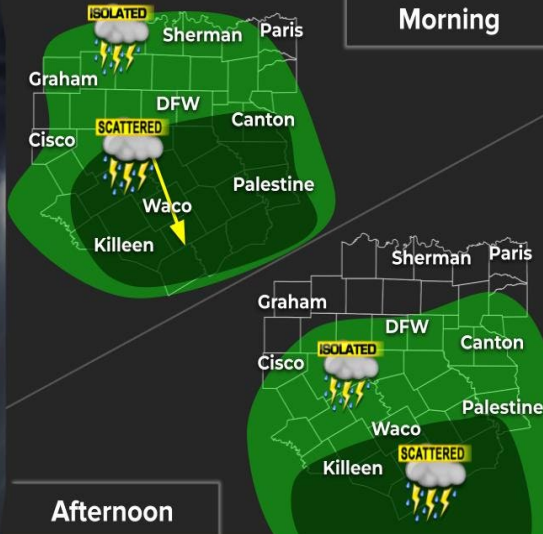
Plan for interruptions to outdoor activities.



Gusty winds near storms will be hazardous to those boating on area lakes.

Afternoon

Morning



NATIONAL WEATHER SERVICE FORT WORTH TX

Follow: @NWSFortWorth

Heat Advisory

docs.google.com - To exit full screen, press [Esc]

HeatRisk: Major

Hot Temperatures This Week



Portions of Far West Texas including El Paso and the lower Rio Grande Valley

→ High Temperatures 103° to 107°

→ High risk of heat-related impacts



Stay hydrated



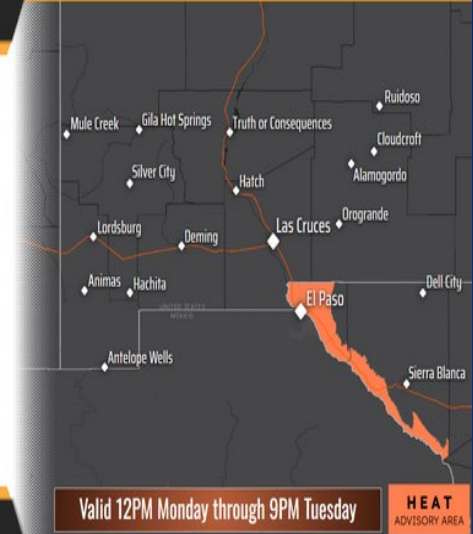
Limit strenuous time outdoors in the afternoon



If you have AC, use it. Fans may not be adequate



Wear light-weight, light-colored clothing



Valid 12PM Monday through 9PM Tuesday

HEAT ADVISORY AREA



NATIONAL WEATHER SERVICE
EL PASO, TX

Follow: @NWSElPaso

Updated: August 4, 2025

A complex of storms is moving through North and Central Texas today. Some storms could be strong with gusty winds, frequent lightning, and heavy rain all possible. There will also be isolated instances of severe wind gusts along the leading edge of the complex.

Weather Advisory/Statement/Watch/Warning Issued

DATE	WARNING TYPE	LOCATION
08/03/25	Special Weather Statement	Anderson, Brazoria, Brooks, Callahan, Collin, Crane, Dallas, Denton, Duval, Ellis, Fannin, Haskell, Jeff Davis, Jim Hogg, Jim Wells, Johnson, Jones, Kleberg, Live Oak, Nueces, Pecos, Presidio, Reeves, San Patricio, Shackelford, Starr, Tarrant, Taylor, Throckmorton, Ward, Winkler, and Zapata Counties
08/03/25	Flood Advisory	Hardeman and Wichita County
08/03/25	Airport Weather Warning	Dallas and Tarrant Counties
08/03/25	Severe Thunderstorm Warning	Andrews, Collin, Dallam, Dallas, Denton, Lipscomb, Pecos, Sherman, Tarrant, and Winkler Counties
08/03/25	Flash Flood Warning	Grayson and Hudspeth Counties
08/03/25	Special Marine Warning	Jefferson County
08/03/25	Severe Thunderstorm Watch	Hansford, Hemphill, Lipscomb, Ochiltree, Roberts, Sherman, and Wheeler Counties

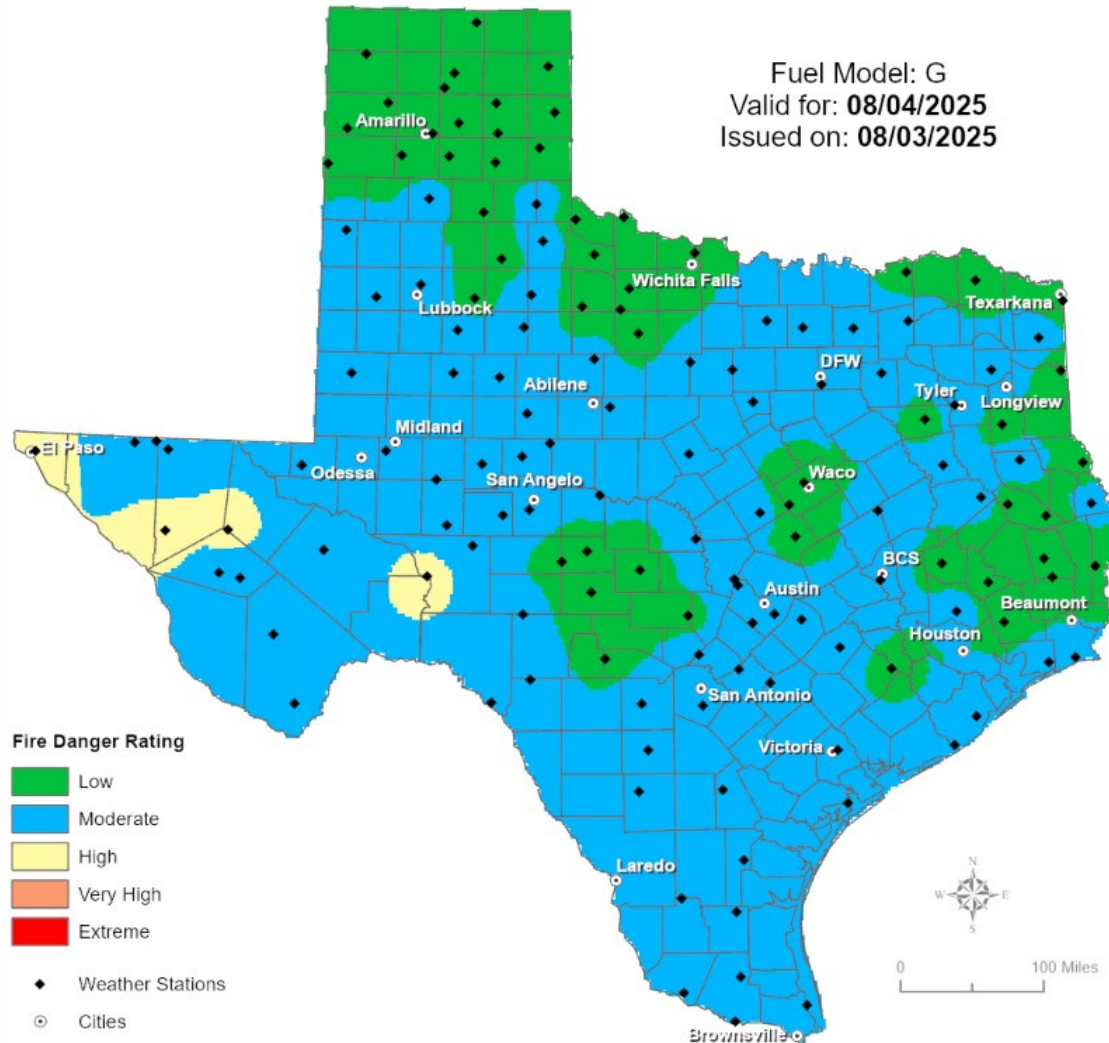
Weather Advisory/Statement/Watch/Warning Issued

DATE	WARNING TYPE	LOCATION
08/04/25	Special Weather Statement	Anderson, Archer, Bell, Brazos, Brown, Burleson, Cameron, Clay, Collin, Cooke, Dallas, Denton, Ellis, Falls, Freestone, Grimes, Henderson, Hidalgo, Hood, Houston, Jack, Jefferson, Johnson, Kaufman, Kenedy, Leon, Madison, McLennan, Milam, Montague, Montgomery, Navarro, Parker, Polk, Robertson, San Jacinto, Somervell, Starr, Tarrant, Trinity, Van Zandt, Walker, Washington, Wichita, Willacy, and Wise Counties
08/04/25	Severe Thunderstorm Warning	Archer, Clay, Collin, Cooke, Dallas, Denton, Ellis, Falls, Freestone, Grayson, Hill, Johnson, Limestone, McLennan, Montague, Navarro, Robertson, Tarrant, Wichita, and Wilbarger Counties
08/04/25	Airport Weather Warning	Dallas and Tarrant Counties
08/04/25	Flood Advisory	Wichita County

Fire Danger Forecast

Forecast Fire Danger

Fuel Model: G
Valid for: **08/04/2025**
Issued on: **08/03/2025**



Burn Ban

OUTDOOR BURN BANS

August 04, 2025

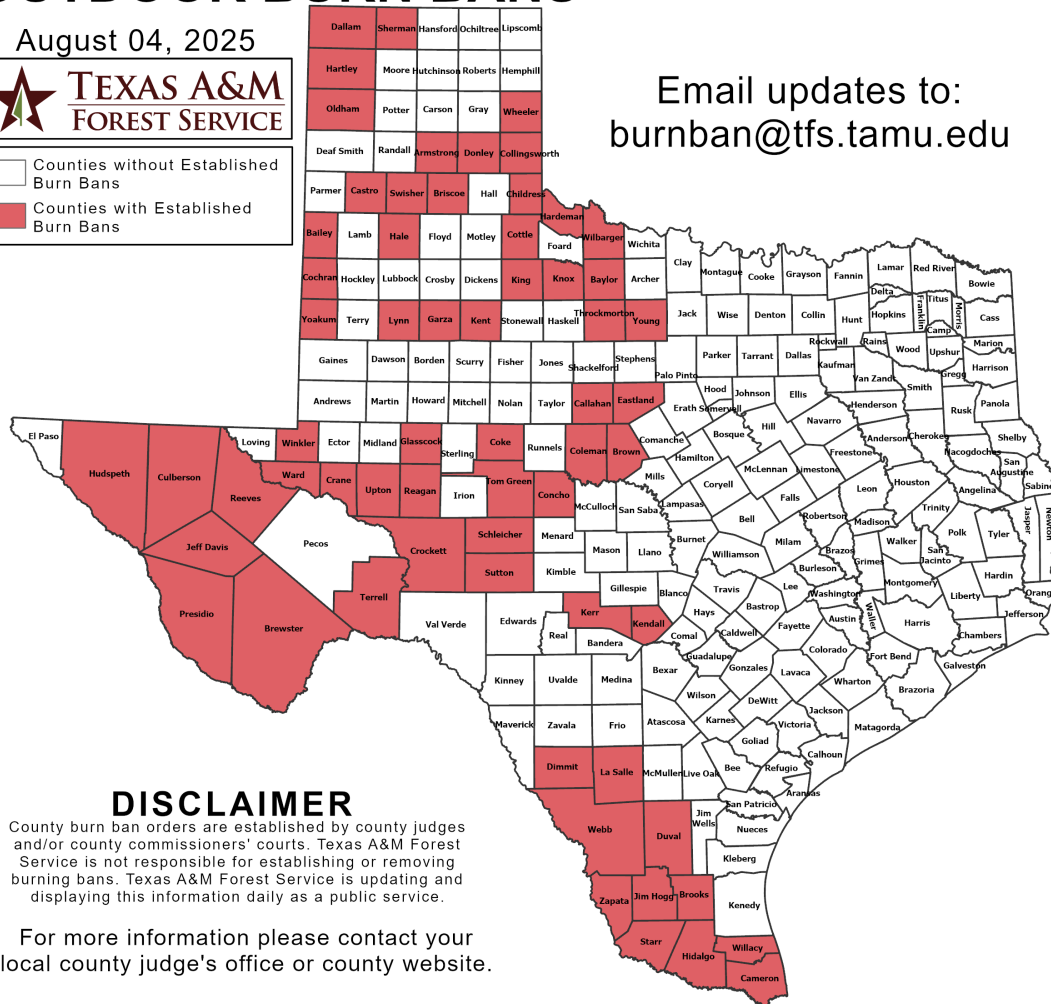


□ Counties without Established Burn Bans
■ Counties with Established Burn Bans

Email updates to:
burnban@tfs.tamu.edu

Counties with Burn Bans: 63

Armstrong	Dimmit	Presidio
Bailey	Donley	Reagan
Baylor	Duval	Reeves
Brewster	Eastland	Schleicher
Briscoe	Garza	Sherman
Brooks	Glasscock	Starr
Brown	Hale	Sutton
Callahan	Hardeman	Swisher
Cameron	Hartley	Terrell
Castro	Hidalgo	Throckmorton
Childress	Hudspeth	Tom Green
Cochran	Jeff Davis	Upton
Coke	Jim Hogg	Ward
Coleman	Kendall	Webb
Collingsworth	Kerr	Wheeler
Concho	King	Wilbarger
Cottle	Knox	Willacy
Crane	La Salle	Winkler
Crockett	Lynn	Yoakum
Culberson	Oldham	Zapata



DISCLAIMER

County burn ban orders are established by county judges and/or county commissioners' courts. Texas A&M Forest Service is not responsible for establishing or removing burning bans. Texas A&M Forest Service is updating and displaying this information daily as a public service.

For more information please contact your local county judge's office or county website.

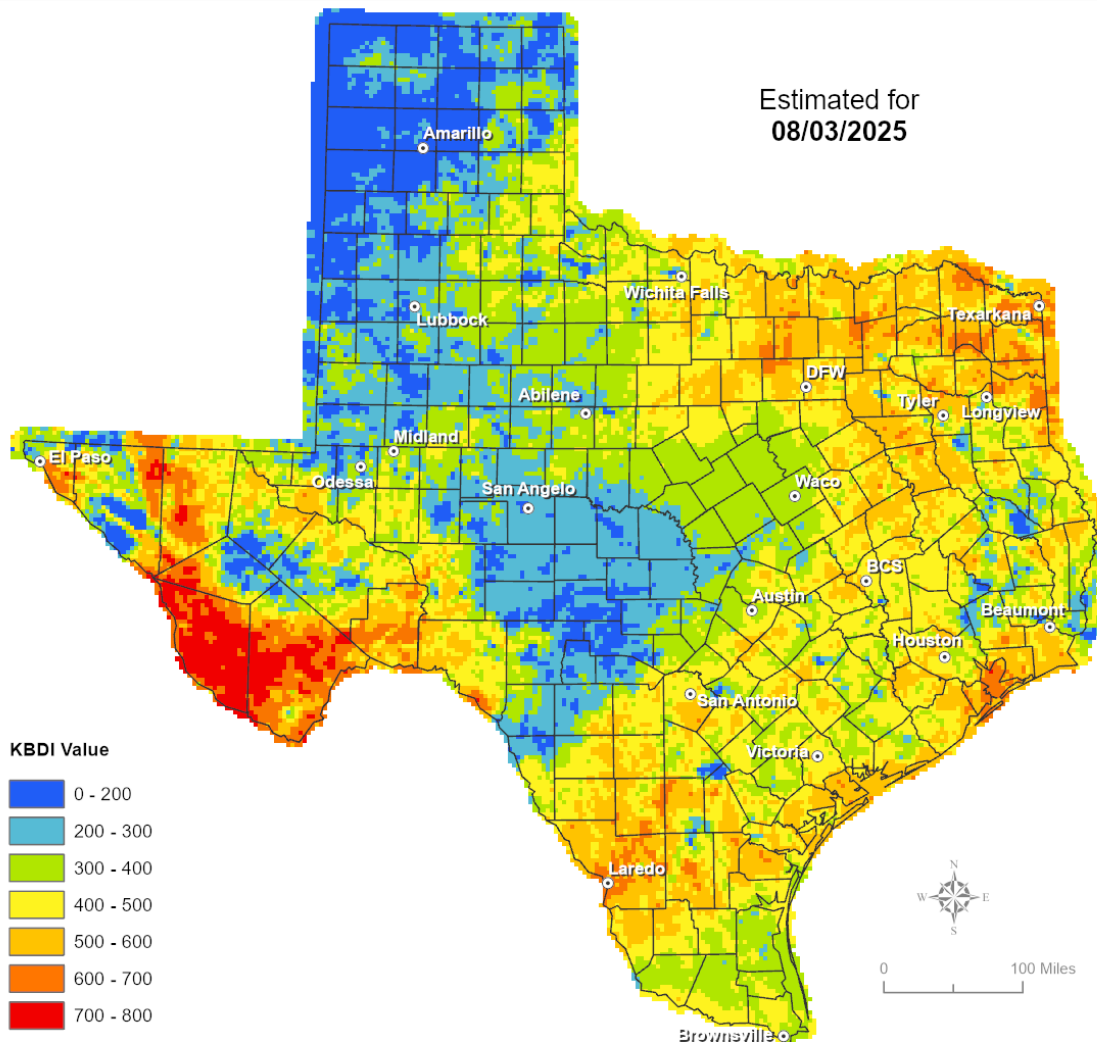
RED FLAG WARNINGS: www.weather.gov
Additional map formats available at <https://tfsweb.tamu.edu/Burnbans/>

Keetch-Byram Drought Index

Keetch-Byram Drought Index

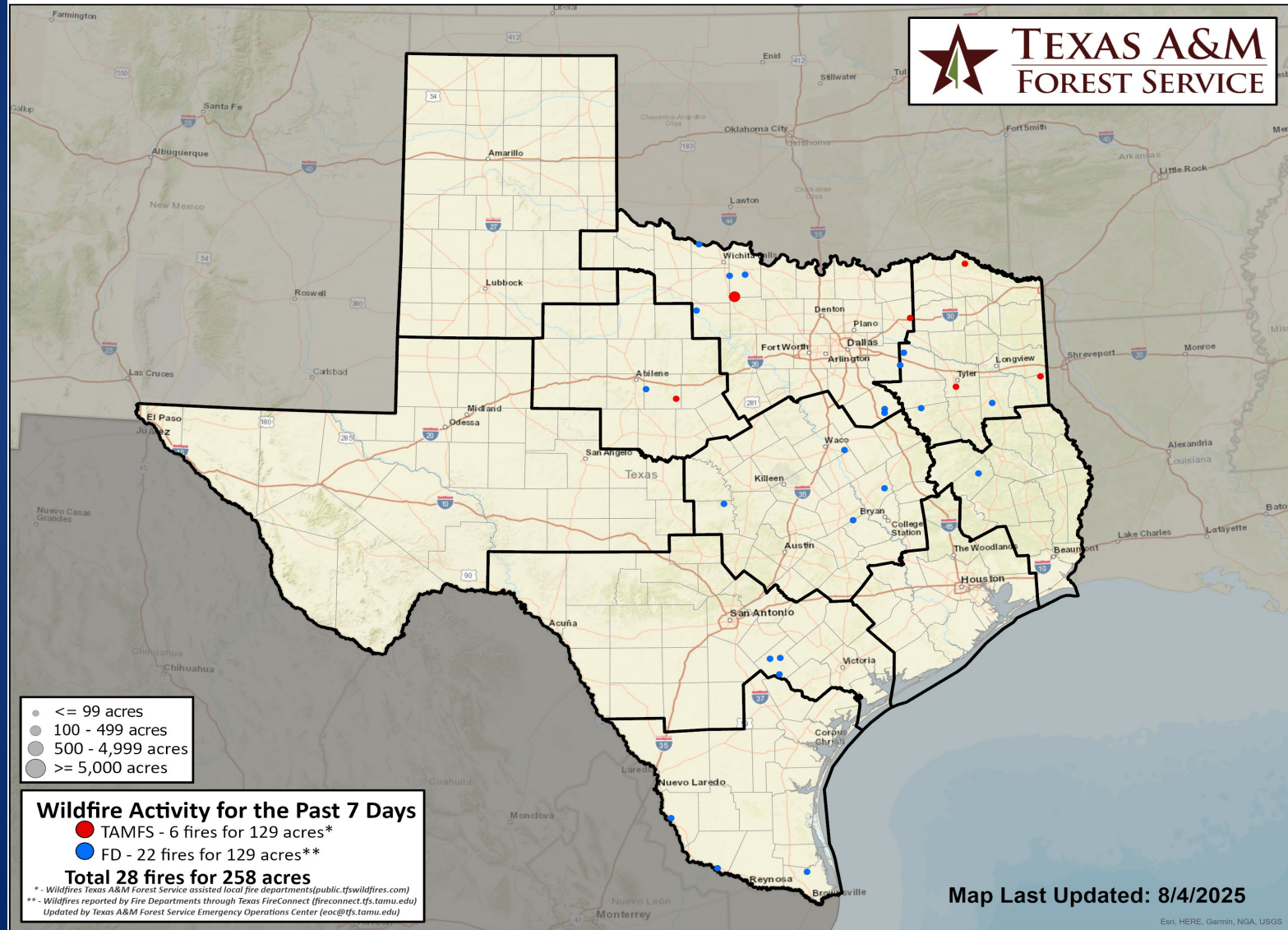
(4 km x 4 km resolution)

Estimated for
08/03/2025



Fire Activity (*Last 24 Hours)

Report of 367 (No Change) fires and 85,461 (No Change) acres have been burned this year. There are 63 (+1) counties with burn bans. The Keetch–Byram Drought Index list contains 132 (+3) counties with an average over 400.



Training

DATES		TITLE	COURSE	LOCATION
08/04/25	08/05/25	Advanced Incident Command System for Complex Incidents	G-400	Austin
08/04/25	08/08/25	All-Hazards Incident Management Team	O-305	Georgetown

Statewide Significant Events

DATES		LOCATION	EVENT
08/04/25	08/04/25	Arlington	MLB 2025 Texas Rangers Game 55