

# Texas Division of Emergency Management Texas State Operations Center

## Situation Awareness Brief



**Tuesday, August 5th, 2025  
As of 0900 CDT**

# Tropical Weather Awareness



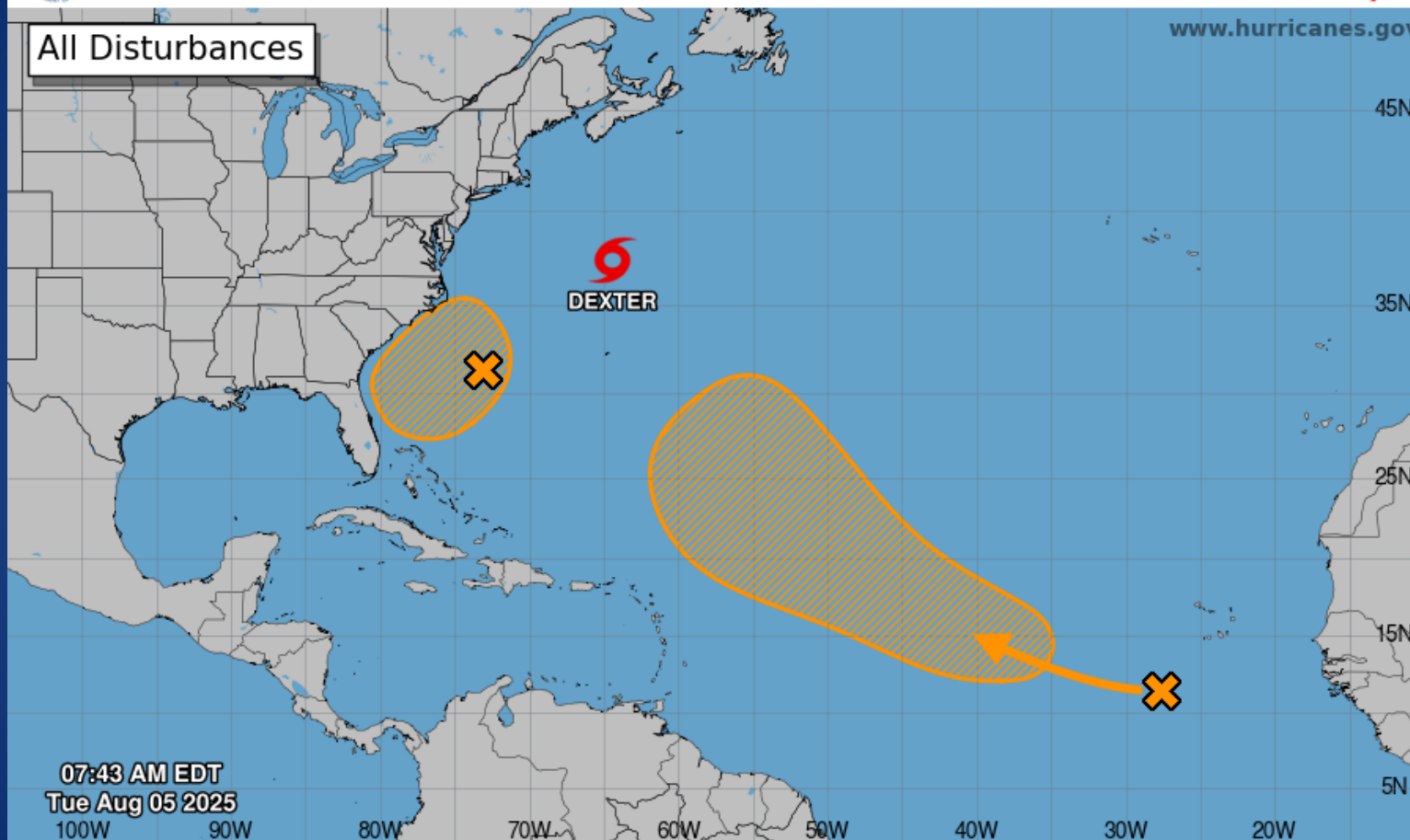
## Seven-Day Graphical Tropical Weather Outlook

National Hurricane Center Miami, Florida



[www.hurricanes.gov](http://www.hurricanes.gov)

All Disturbances



07:43 AM EDT  
Tue Aug 05 2025

Current Disturbances and Seven-Day Cyclone Formation Chance: < 40% 40-60% > 60%

Tropical or Sub-Tropical Cyclone: Depression Storm Hurricane

Post-Tropical Cyclone or Remnants

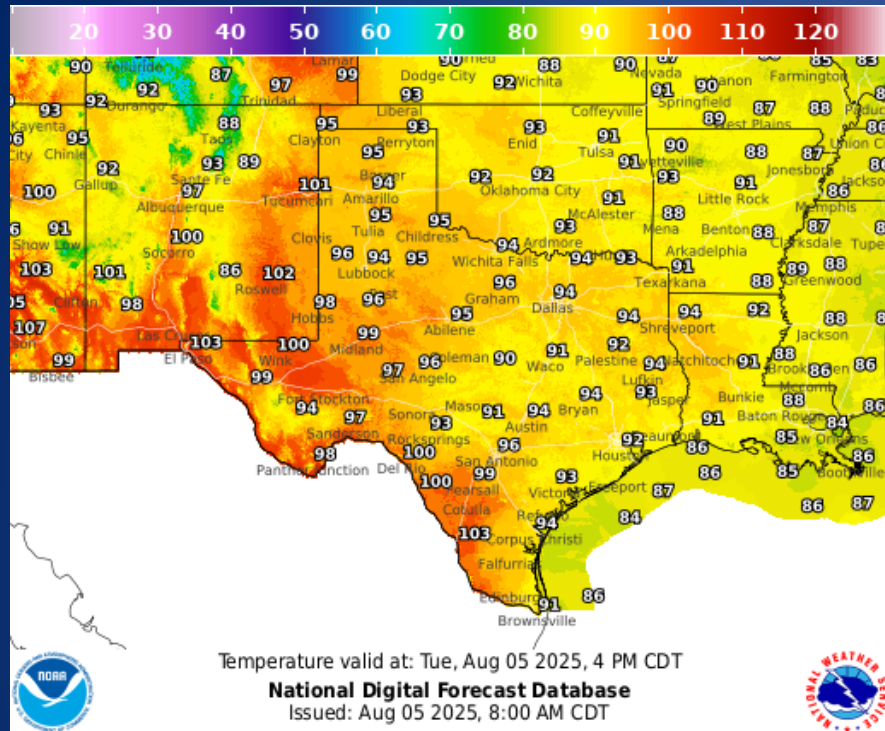
# Incidents Reported to the State Operations Center (last 24 hours)

DATE	SUBJECT	LOCATION
08/04/25	Final Report of a Water Outage	Milam County
08/04/25	Update Report of the New Northrup Road Fire	Bandera and Kendall Counties
08/04/25	Initial Report of the Brown County 180 Fire	Brown County
08/04/25	Update Report of the Shelton (Brown County 180) Fire	Brown County
08/04/25	Final Report of the Shelton Fire	Brown County

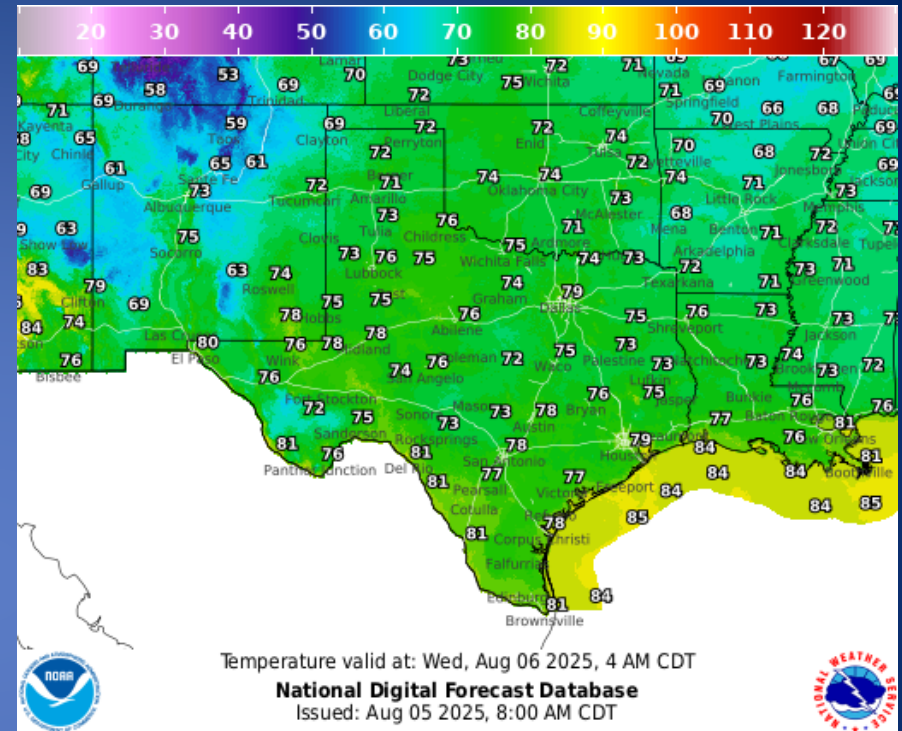
## Informational Products Distributed by the State Operations Center

DATE	SUBJECT
08/04/25	NWS Midland/Odessa: Weekly Weather Hazards Briefing
08/04/25	Texas Fire Potential Update
08/04/25	NWS Amarillo: Weather Briefing for Severe Weather this Evening
08/05/25	Daily NWS Threat Brief

# Weather Forecast

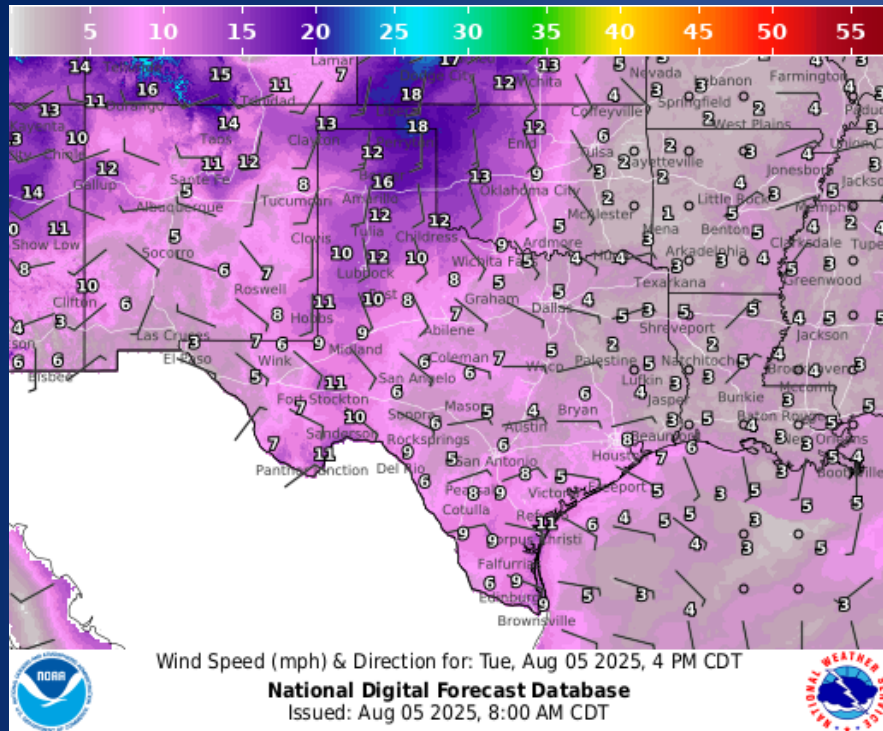


## Highs

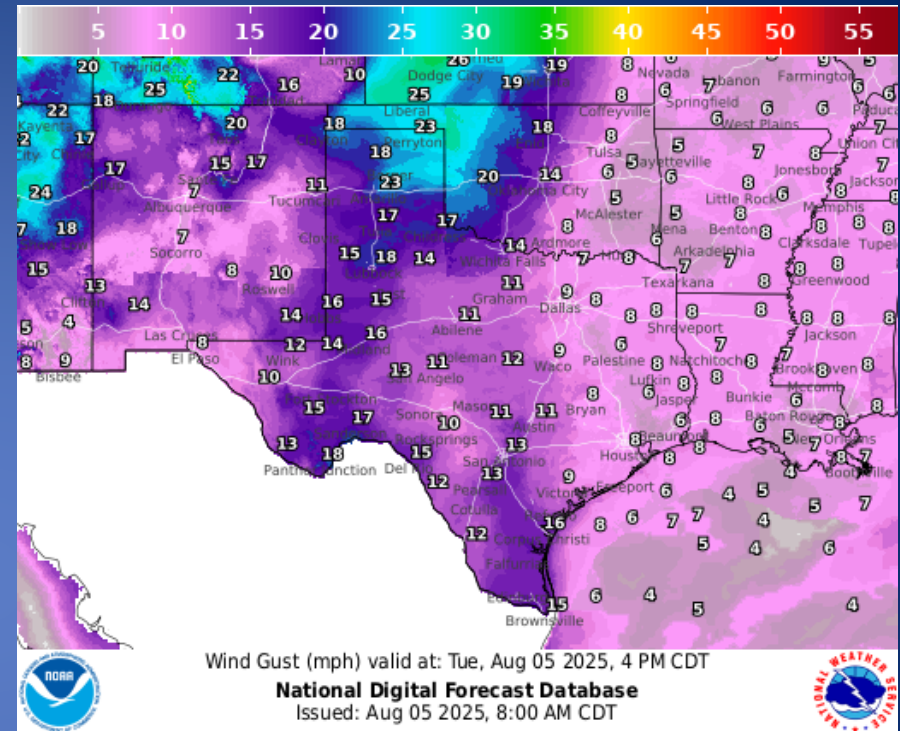


## Lows

# Weather Forecast

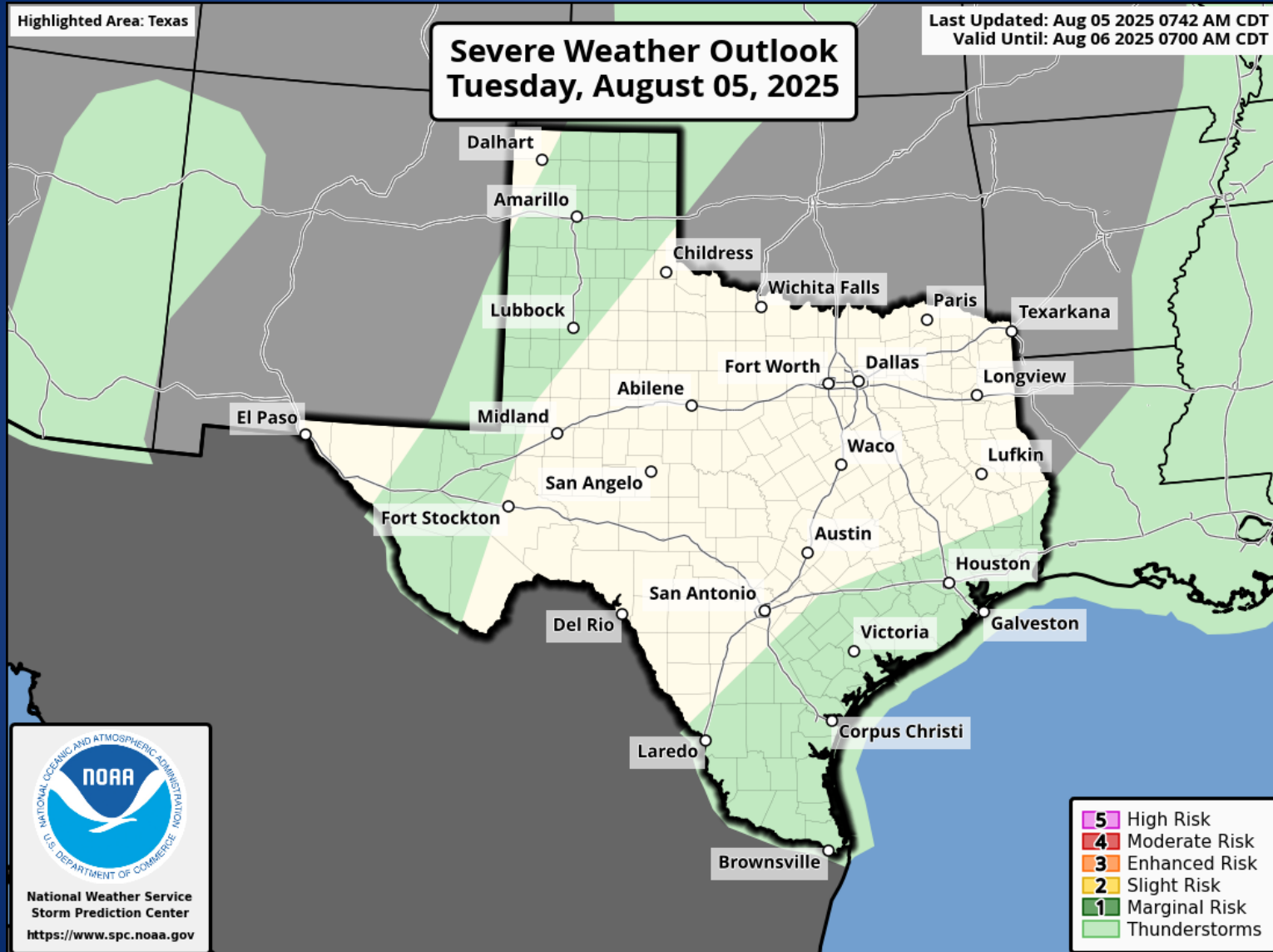


## Wind Speeds



## Gusts

# Hazardous Weather



# Hazardous Weather

## Heat Advisory

HeatRisk: Major

Hot Temperatures This Week



Portions of Far West Texas including El Paso and the lower Rio Grande Valley  
Most of Dona Ana and Luna counties in SW NM

→ High Temperatures 103° to 107°

→ High risk of heat-related impacts



Stay hydrated



Limit strenuous time outdoors in the afternoon



If you have AC, use it. Fans may not be adequate



Wear light-weight, light-colored clothing



NATIONAL WEATHER SERVICE  
EL PASO, TX

Follow: @NWSElPaso

Updated: August 4, 2025

The Heat Advisory has been extended through Wednesday and expanded to include most of Dona Ana and Luna counties.

## Heat Advisory

HeatRisk: Moderate



This Afternoon through this Evening

### → High Temps:

- ◆ Mid to upper 90s in the mountains.
- ◆ 100°F to 105°F in the foothills.
- ◆ 110°F+ across Big Bend.

### → Alerts In Effect: Heat Advisory

- ◆ For the Guadalupe, Delaware, and Davis Mountains, as well as the surrounding foothills and Brewster County.



Stay hydrated



Limit time outdoors in the afternoon



If you have AC, use it. Fans may not be adequate



Wear light-weight, light-colored clothing



weather.gov/Midland

Follow: @NWSMidland

National Weather Service · Midland/Odessa, TX

Updated: Tue Aug 05, 2025 2:17 AM

A Heat Advisory is in place for Brewster County, Guadalupe, Delaware, and Davis Mountains as well as the surrounding foothills for this afternoon into this evening. Highs in the mountains will reach the mid to upper 90s with the foothills reaching near 100F. 110F+ will be possible across Big Bend. Take frequent breaks in the shade and drink plenty of water!

# Weather Advisory/Statement/Watch/Warning Issued

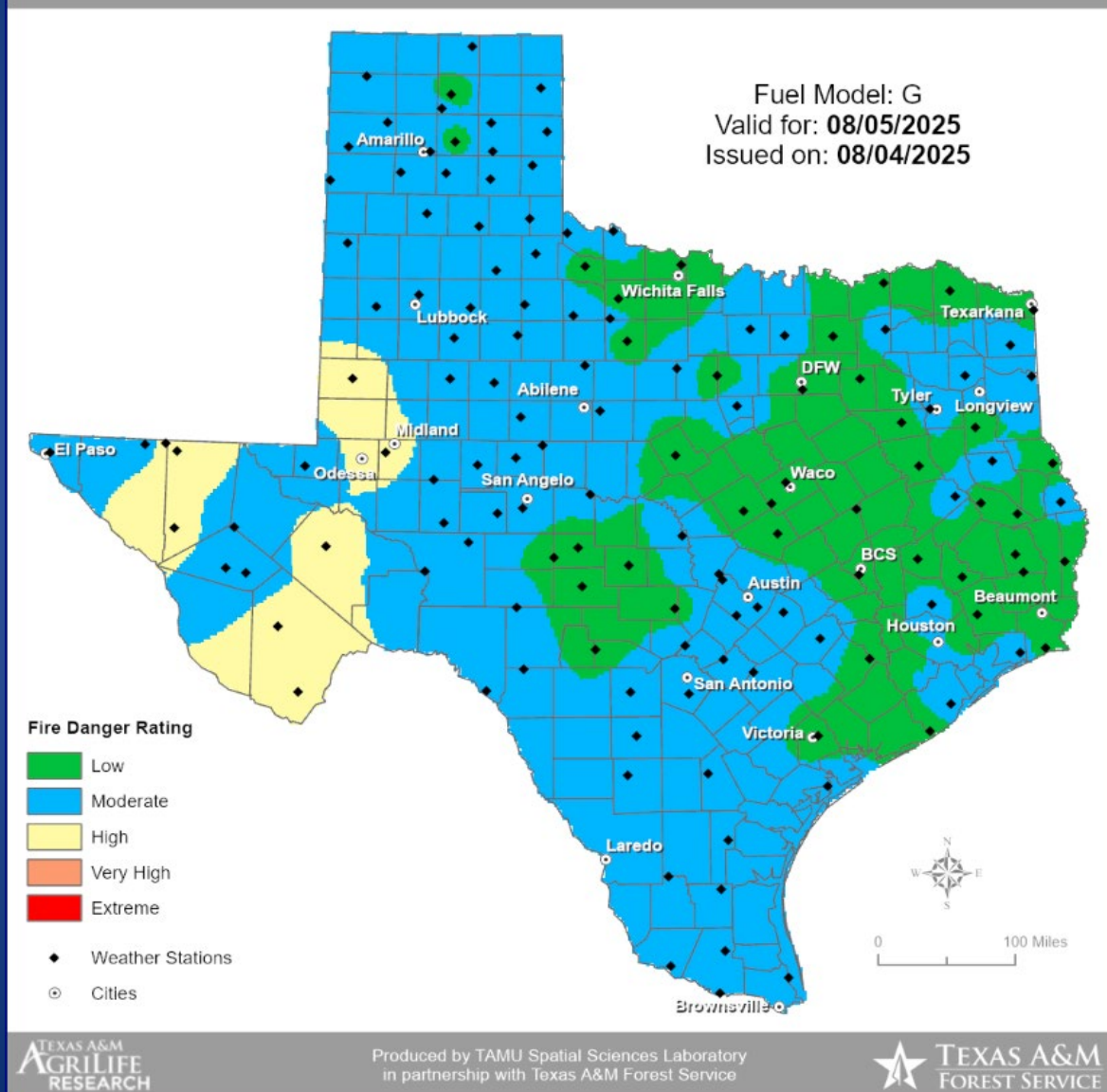
DATE	WARNING TYPE	LOCATION
08/04/25	Special Weather Statement	Andrews, Aransas, Austin, Bastrop, Bee, Bosque, Brazos, Brewster, Brooks, Burleson, Burnet, Calhoun, Colorado, Crockett, Duval, Erath, Fort Bend, Goliad, Grimes, Hardin, Harris, Hidalgo, Hood, Houston, Irion, Jim Wells, Kenedy, Kleberg, Lee, Live Oak, Montgomery, Nueces, Palo Pinto, Parker, Pecos, Polk, Refugio, San Jacinto, San Patricio, Somervell, Terrell, Travis, Trinity, Victoria, Walker, Waller, Washington, Williamson, and Winkler Counties
08/04/25	Severe Thunderstorm Warning	Andrews, Brazos, Brazoria, Burleson, Crockett, Grimes, Harris, Hidalgo, Hidalgo, Irion, Jim Wells, Kleberg, Montgomery, Nueces, Pecos, Terrell, Tom Green, Walker, and Washington Counties
08/04/25	Airport Weather Warning	Nueces and Travis Counties
08/04/25	Special Marine Warning	Aransas, Brazoria, Calhoun, Chambers, Galveston, Harris, Jackson, Kleberg, Matagorda, Nueces, Refugio, and San Patricio Counties
08/04/25	Heat Advisory	El Paso and Hudspeth Counties

# Weather Advisory/Statement/Watch/Warning Issued

DATE	WARNING TYPE	LOCATION
08/04/25	Flood Advisory	Hidalgo County
08/04/25	Severe Thunderstorm Watch	Dallam County
08/04/25	Public Information Statement	Moore County
08/05/25	Heat Advisory	Brewster, Crane, Culberson, Jeff Davis, Loving, Pecos, Presidio, Reeves, Terrell, and Ward Counties

# Fire Danger Forecast

## Forecast Fire Danger



# Burn Ban

## OUTDOOR BURN BANS

August 05, 2025

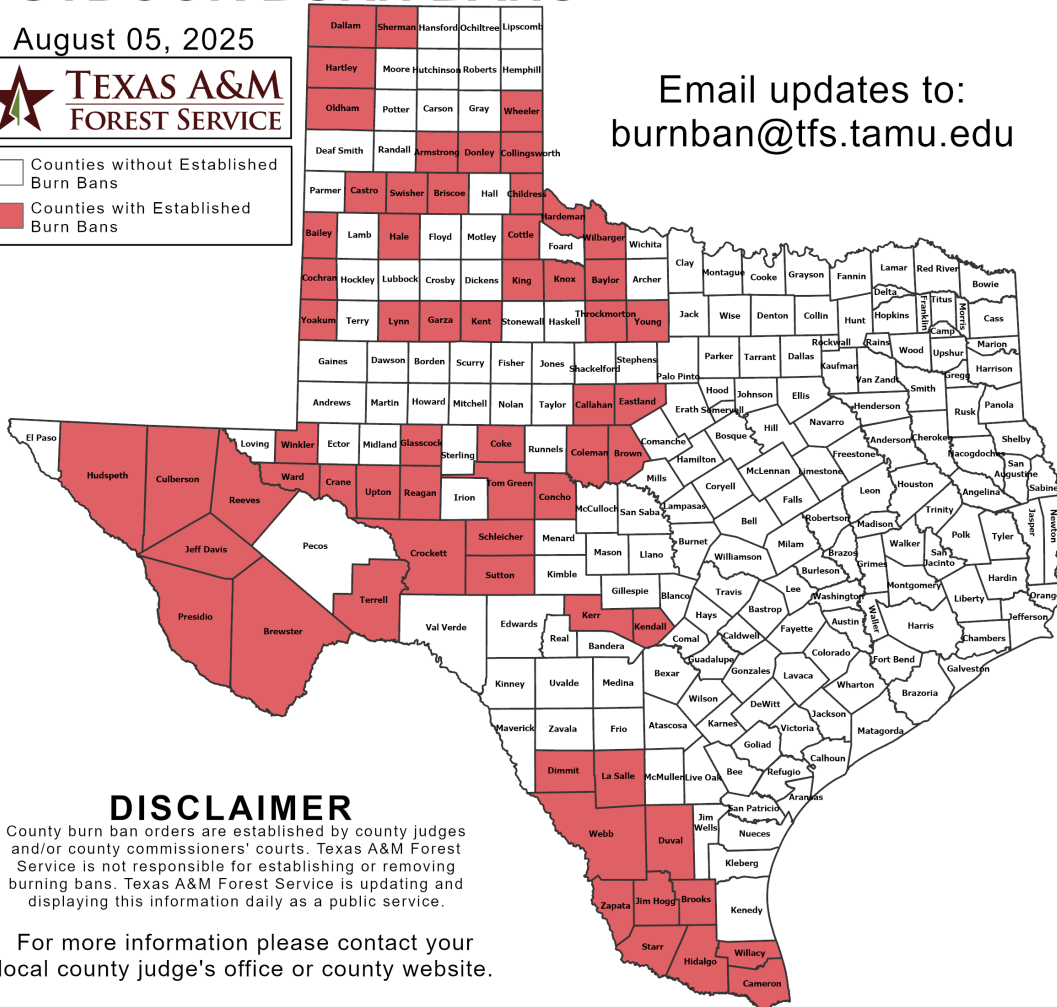


Counties without Established Burn Bans  
 Counties with Established Burn Bans

Email updates to:  
burnban@tfs.tamu.edu

### Counties with Burn Bans: 63

Armstrong	Dimmit	Presidio
Bailey	Donley	Reagan
Baylor	Duval	Reeves
Brewster	Eastland	Schleicher
Briscoe	Garza	Sherman
Brooks	Glasscock	Starr
Brown	Hale	Sutton
Callahan	Hardeman	Swisher
Cameron	Hartley	Terrell
Castro	Hidalgo	Throckmorton
Childress	Hudspeth	Tom Green
Cochran	Jeff Davis	Upton
Coke	Jim Hogg	Ward
Coleman	Kendall	Webb
Collingsworth	Kerr	Wheeler
Concho	King	Willbarger
Cottle	Knox	Willacy
Crane	La Salle	Winkler
Crockett	Lynn	Yoakum
Culberson	Oldham	Young
Dallam		Zapata



### DISCLAIMER

County burn ban orders are established by county judges and/or county commissioners' courts. Texas A&M Forest Service is not responsible for establishing or removing burning bans. Texas A&M Forest Service is updating and displaying this information daily as a public service.

For more information please contact your local county judge's office or county website.

RED FLAG WARNINGS: [www.weather.gov](http://www.weather.gov)

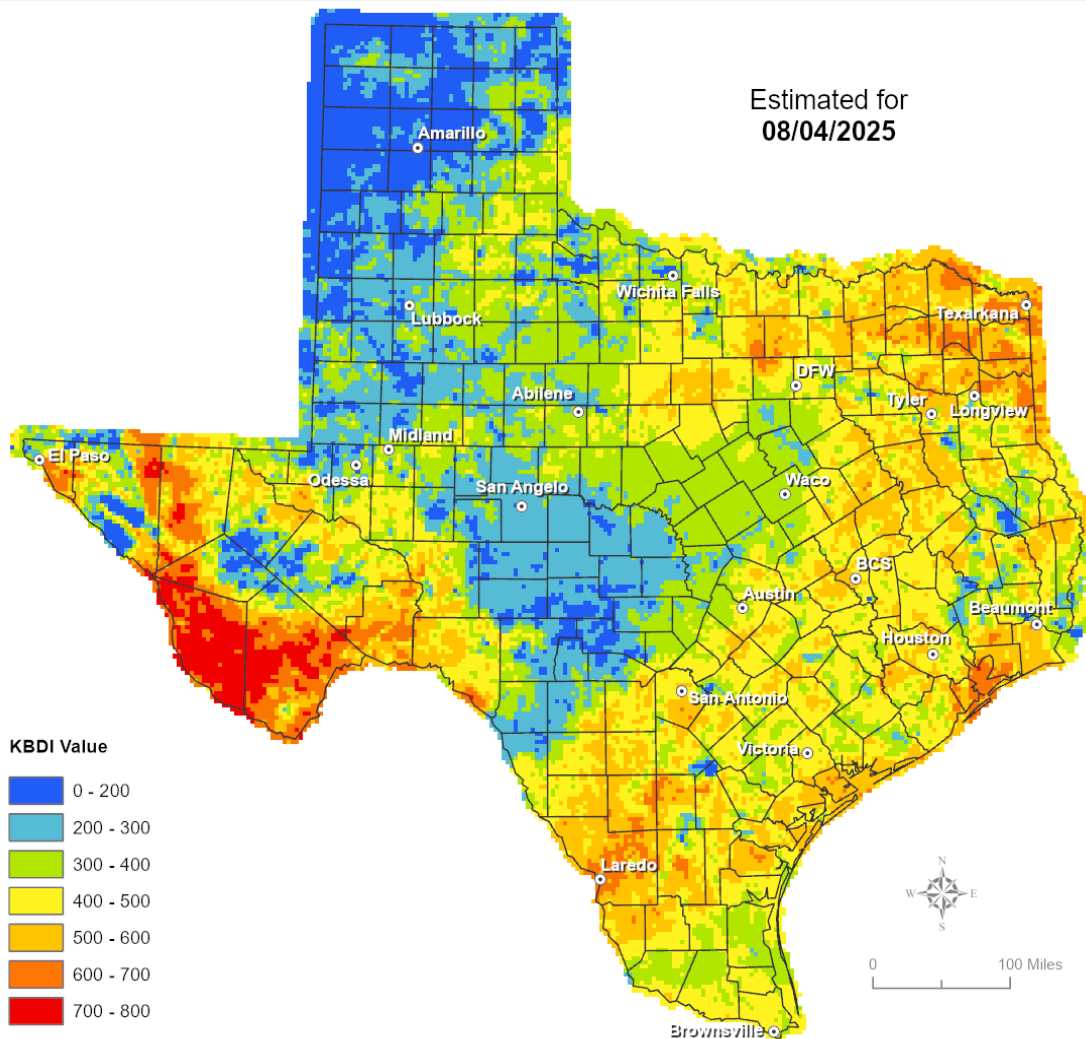
Additional map formats available at [tfsweb.tamu.edu/Burnbans/](http://tfsweb.tamu.edu/Burnbans/)

# Keetch-Byram Drought Index

## Keetch-Byram Drought Index

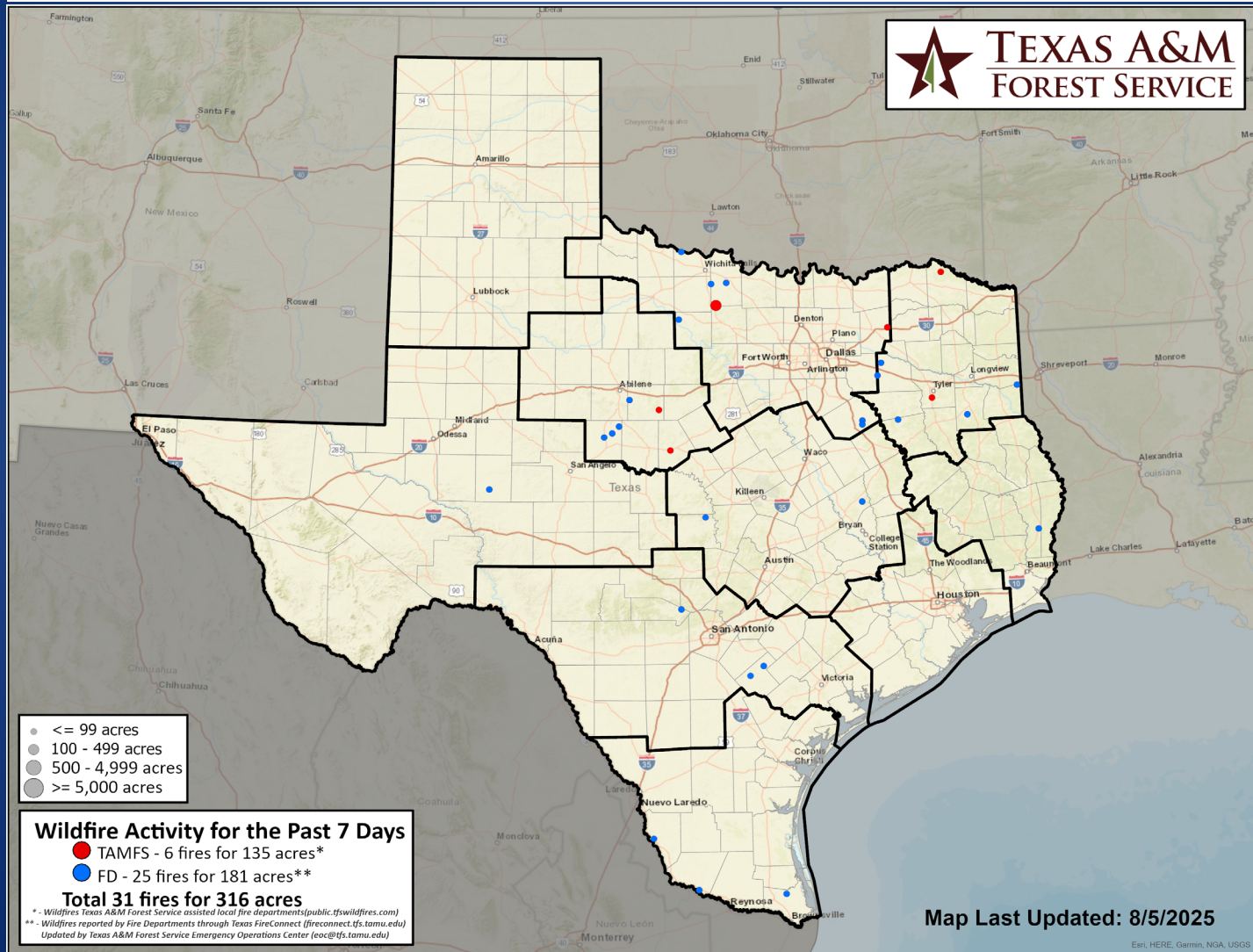
(4 km x 4 km resolution)

Estimated for  
08/04/2025



# Fire Activity (\*Last 24 Hours)

Report of 368 (+1) fires and 85,462 (+1) acres have been burned this year. There are 63 (No Change) counties with burn bans. The Keetch–Byram Drought Index list contains 134 (+2) counties with an average over 400.



# Training

DATES		TITLE	COURSE	LOCATION
08/04/25	08/05/25	Advanced Incident Command System for Complex Incidents	G-400	Austin
08/04/25	08/08/25	All-Hazards Incident Management Team	O-305	Georgetown
08/05/25	08/07/25	Intermediate Emergency Operations Center Functions	G-2300	Sugarland
08/05/25	08/07/25	Intermediate Incident Command System for Expanding Incidents	G-300	Tomball
08/05/25	08/06/25	Advanced Incident Command System for Complex Incidents	G-400	Houston

## Statewide Significant Events

DATES		LOCATION	EVENT
08/05/25	08/05/25	Arlington	MLB 2025 Texas Rangers Game 56