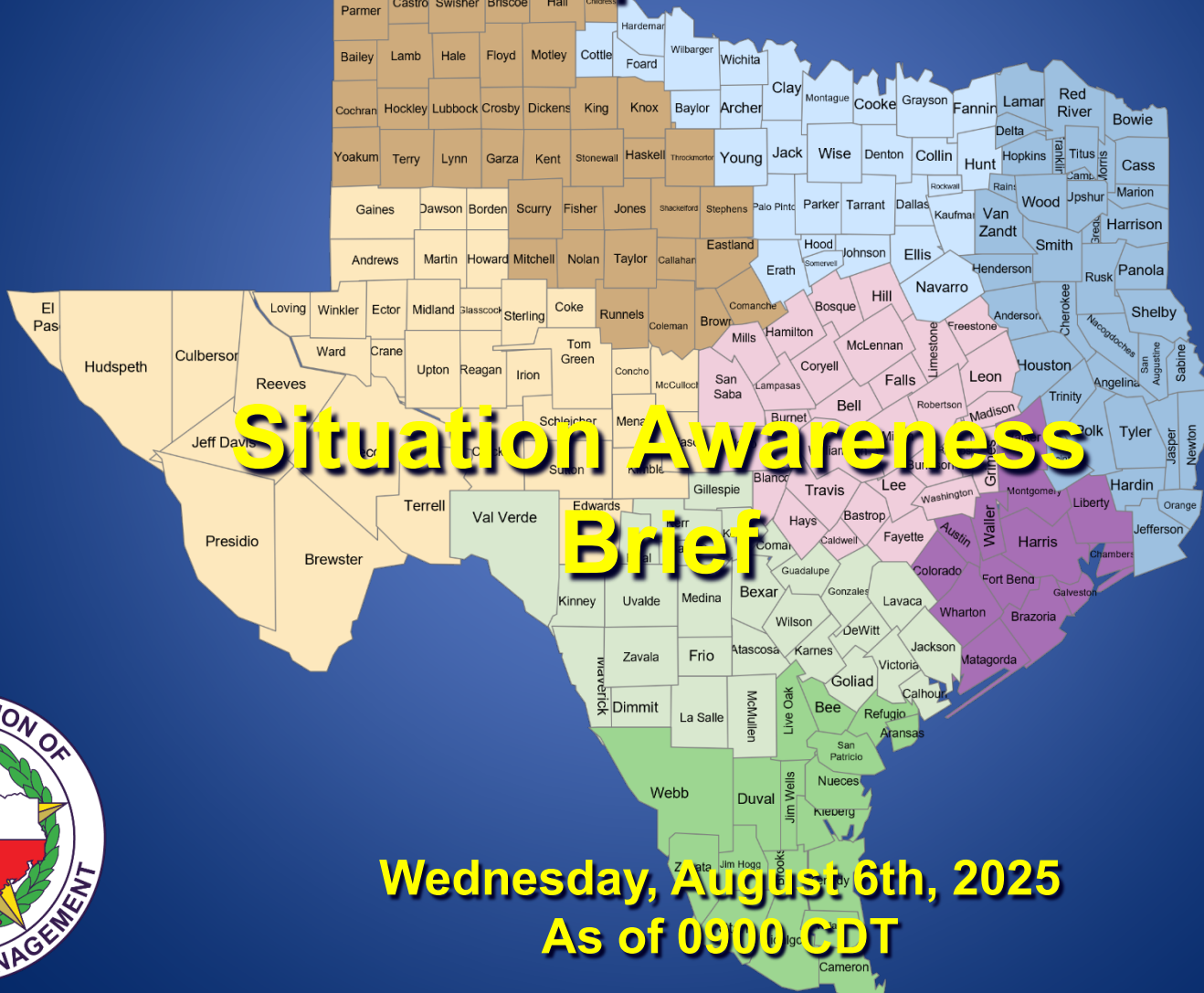


# Texas Division of Emergency Management Texas State Operations Center

## Situation Awareness Brief



Wednesday, August 6th, 2025  
As of 0900 CDT

# Tropical Weather Awareness



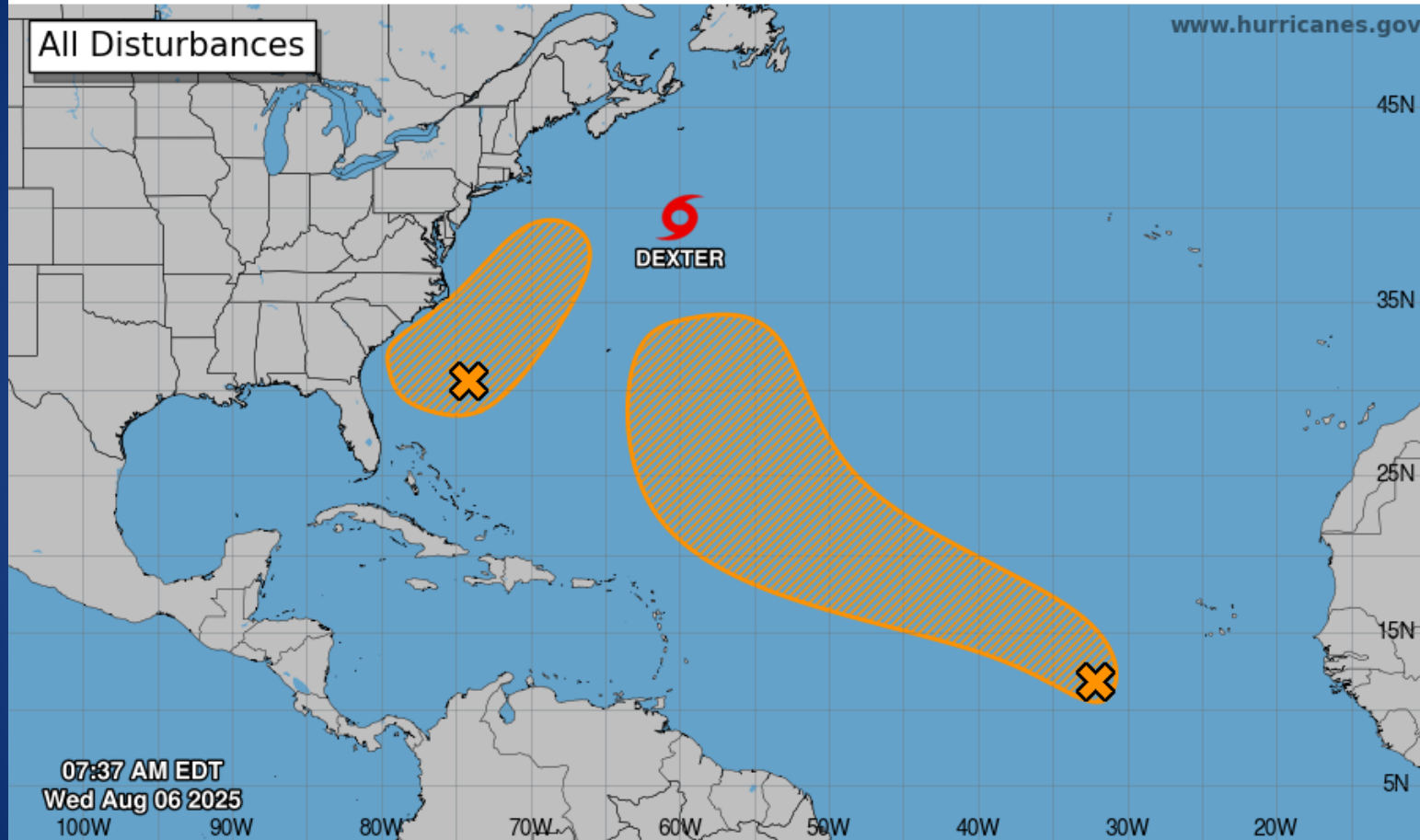
## Seven-Day Graphical Tropical Weather Outlook

National Hurricane Center Miami, Florida



[www.hurricanes.gov](http://www.hurricanes.gov)

All Disturbances



07:37 AM EDT  
Wed Aug 06 2025

Current Disturbances and Seven-Day Cyclone Formation Chance: < 40% 40-60% > 60%  
Tropical or Sub-Tropical Cyclone: Depression Storm Hurricane  
 Post-Tropical Cyclone or Remnants

# Incidents Reported to the State Operations Center (last 24 hours)

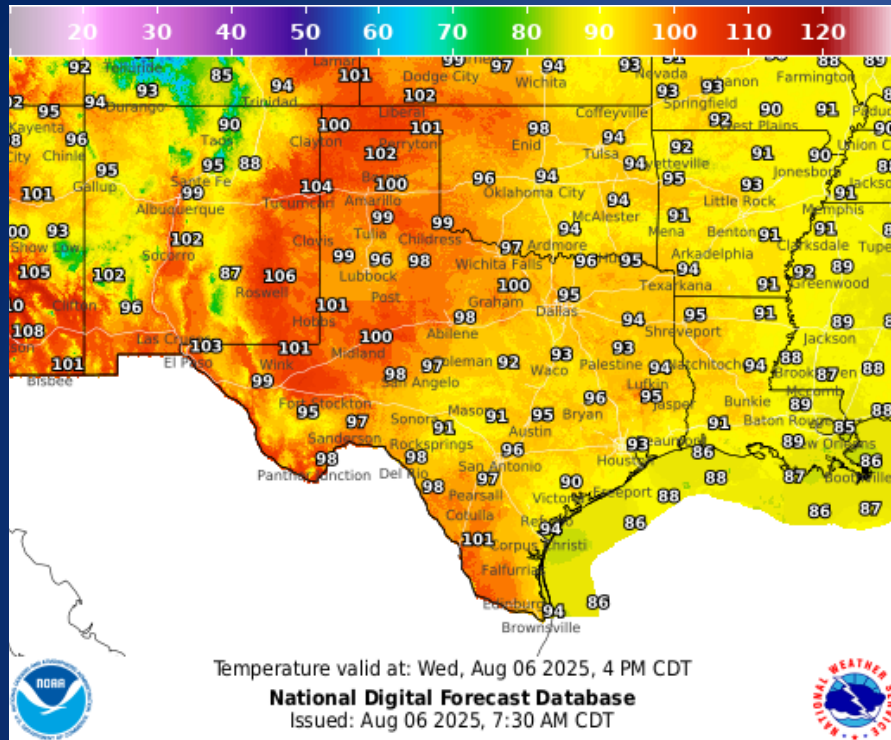
DATE	SUBJECT	LOCATION
08/05/25	Initial and Final Report of the FM2623 Fire	Guadalupe County
08/05/25	Initial Report of a Natural Gas Leak	DeWitt County
08/05/25	Final Report of the New Northrup Road Fire	Bandera and Kendall Counties
08/05/25	Update Report of a Natural Gas Leak	DeWitt County
08/05/25	Initial Report of the Silver Mountain Fire	Bexar County
08/05/25	Update Report of the Silver Mountain Fire	Bexar County
08/05/25	Update Report #2 of the Silver Mountain Fire	Bexar County

## Informational Products Distributed by the State Operations Center

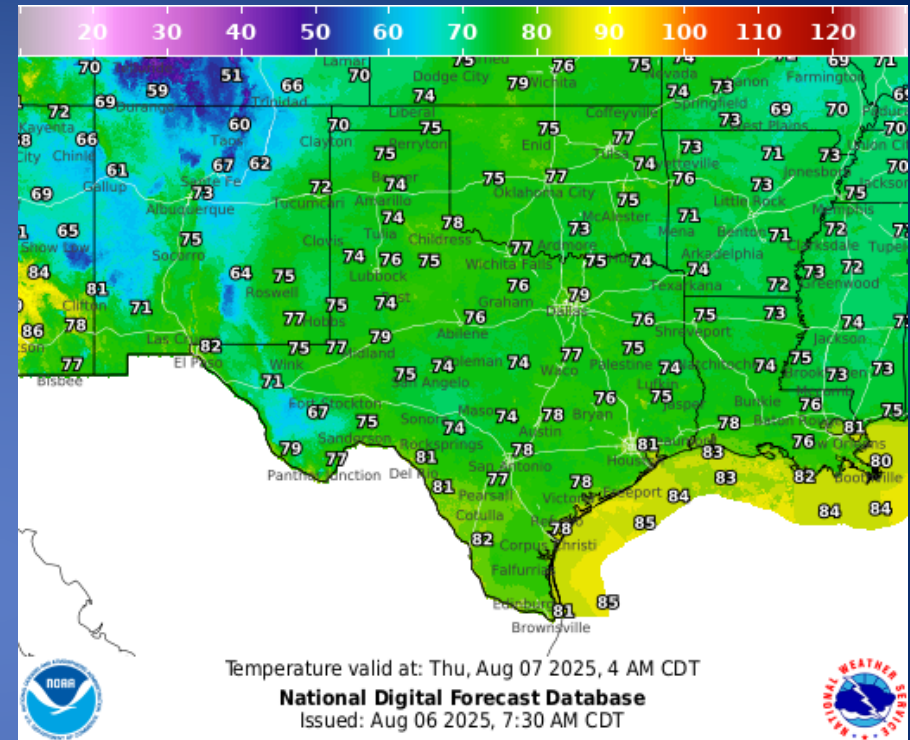
DATE	SUBJECT
08/05/25	NWS Norman, OK: News and Updates from NWS Norman
08/06/25	Daily NWS Threat Brief



# Weather Forecast

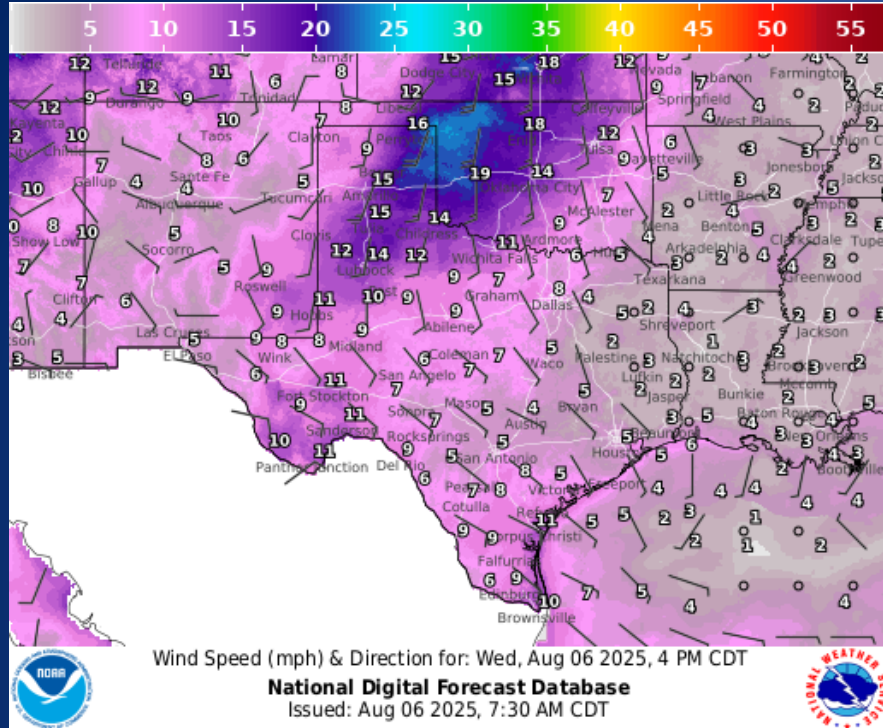


## Highs

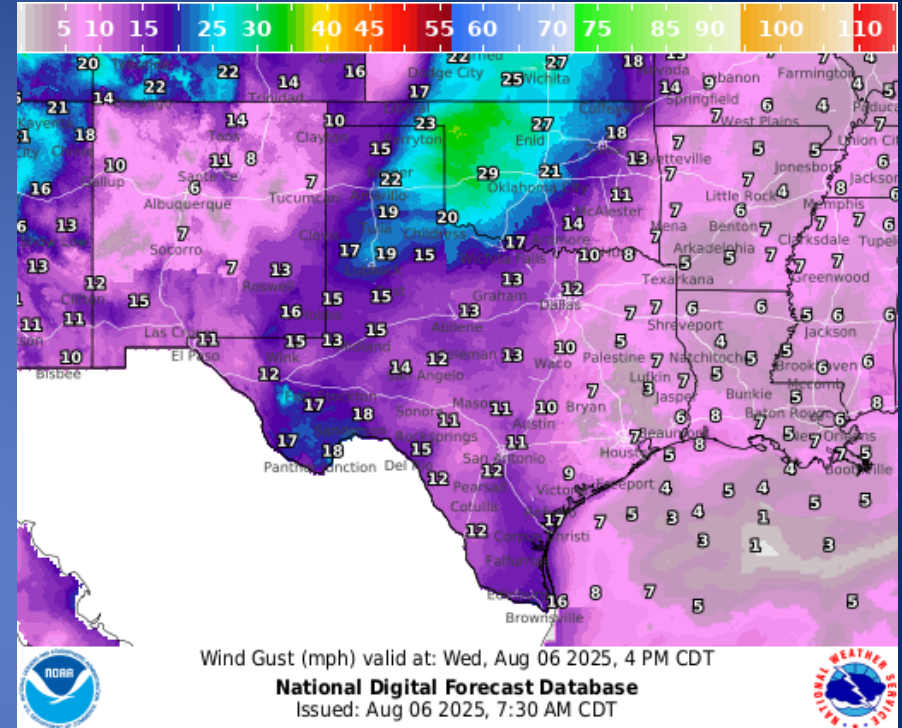


## Lows

# Weather Forecast

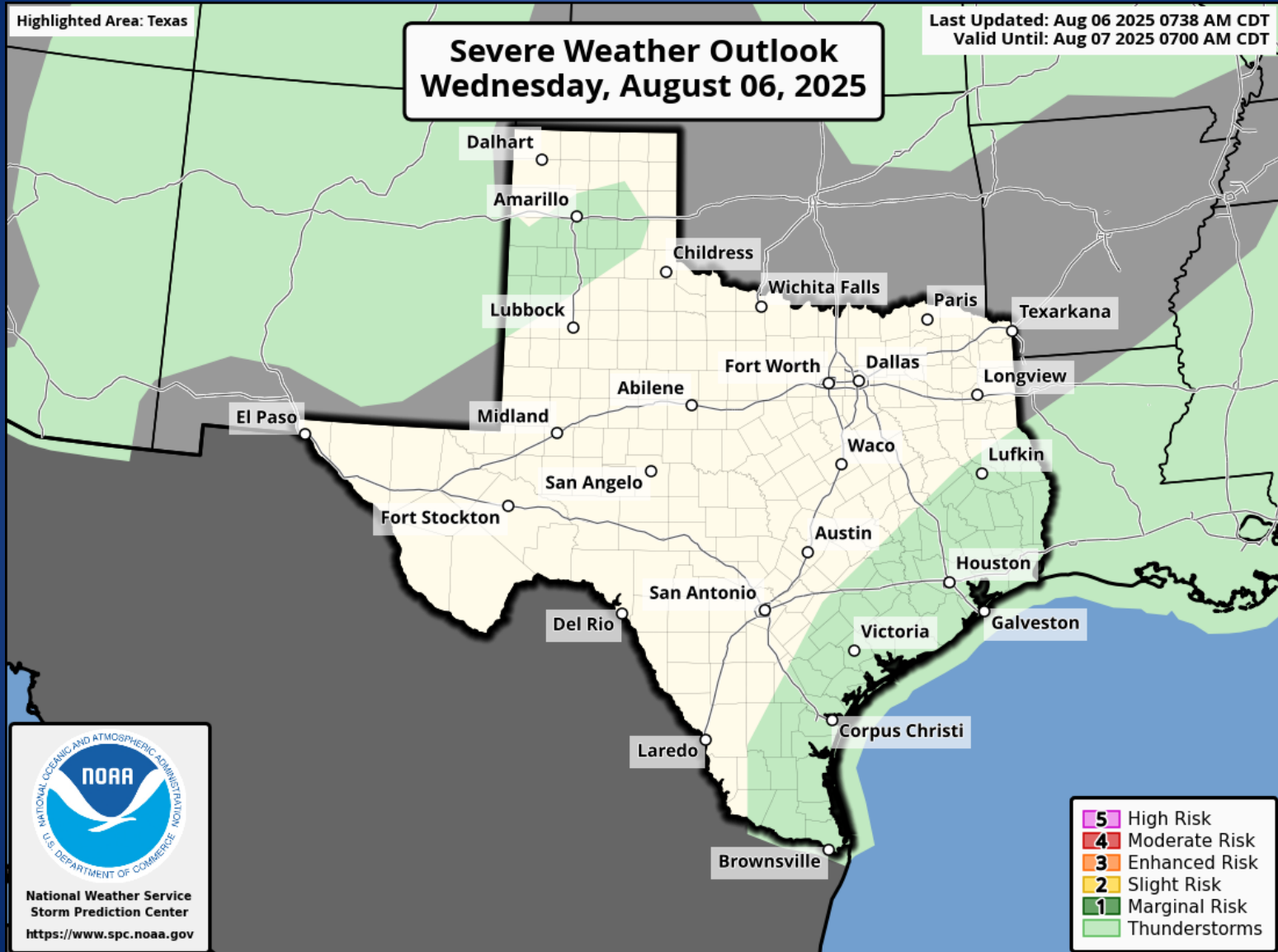


## Wind Speeds



## Gusts

# Hazardous Weather





# Hazardous Weather

## Heat Advisory

Hot Temperatures This Week



Portions of Far West Texas including El Paso and the lower Rio Grande Valley  
Most of Dona Ana, Luna and Hidalgo counties plus the lower Gila River Valley in SW NM

→ High Temperatures 103° to 107°

→ High risk of heat-related impacts



Stay hydrated



Limit strenuous time outdoors in the afternoon



If you have AC, use it. Fans may not be adequate



Wear light-weight, light-colored clothing

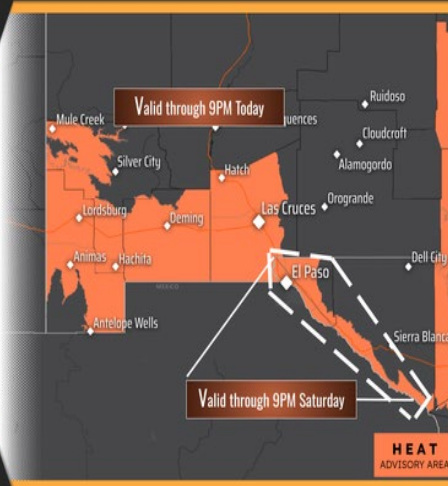


NATIONAL WEATHER SERVICE  
EL PASO, TX

Follow: @NWSElPaso

Updated: August 6, 2025

HeatRisk: Major



HEAT  
ADVISORY AREA

The Heat Advisory continues today for much of southwest and south central New Mexico and far west Texas. Expect the hot temperatures today to be around 105 degrees. The heat advisory for El Paso and the lower Rio Grande Valley has been extended through Saturday evening.

## Heat Advisory Today



This Afternoon through the Evening

HeatRisk: Moderate

### → High Temps:

- ◆ Mid to upper 90s in the mountains.
- ◆ 100°F - 105°F for the foothills up into Eddy County
- ◆ 110°F+ across Big Bend.

### → Alerts In Effect: **Heat Advisory**

- ◆ For the Guadalupe, Delaware, and Davis Mountains, as well as the surrounding foothills, Brewster, Culberson, and Eddy Counties.



Stay hydrated



Limit time outdoors in the afternoon



If you have AC, use it. Fans may not be adequate



Wear light-weight, light-colored clothing

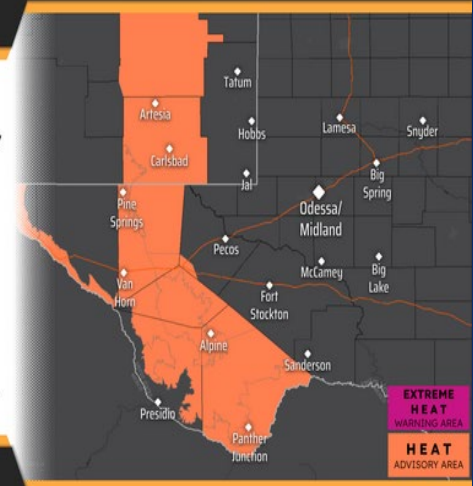


weather.gov/Midland

Follow: @NWSMidland

National Weather Service · Midland/Odessa, TX

Updated: Wed Aug 06, 2025 1:25 AM



EXTREME  
HEAT  
WARNING AREA  
HEAT  
ADVISORY AREA

A Heat Advisory is in effect from Eddy County south into the Davis Mountains and down across Brewster County this afternoon and into this evening. Be sure to drink plenty of water and take breaks in the shade.

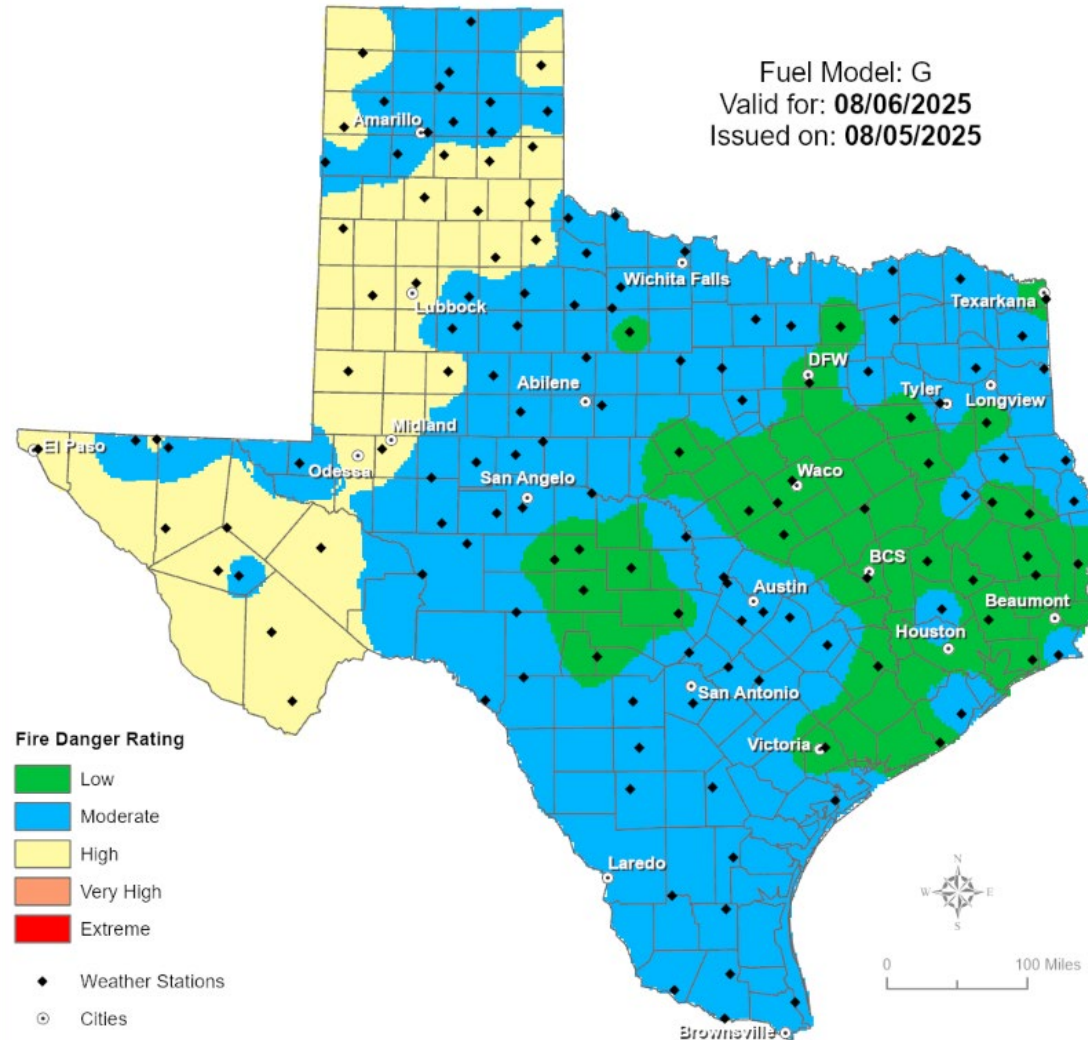
# Weather Advisory/Statement/Watch/Warning Issued

DATE	WARNING TYPE	LOCATION
08/05/25	Heat Advisory	Armstrong, Brewster, Carson, Culberson, Dallam, Deaf Smith, Hansford, Hartley, Hutchinson, Jeff Davis, Moore, Oldham, Potter, Presidio, Randall, Reeves, and Sherman Counties
08/05/25	Airport Weather Warning	Nueces County
08/05/25	Special Weather Statement	Bailey, Brooks, Hidalgo, Jim Wells, Kenedy, Kleberg, Lamb, Nueces, and Presidio Counties
08/06/25	Heat Advisory	El Paso and Hudspeth Counties



# Fire Danger Forecast

## Forecast Fire Danger



# Burn Ban

## OUTDOOR BURN BANS

August 06, 2025

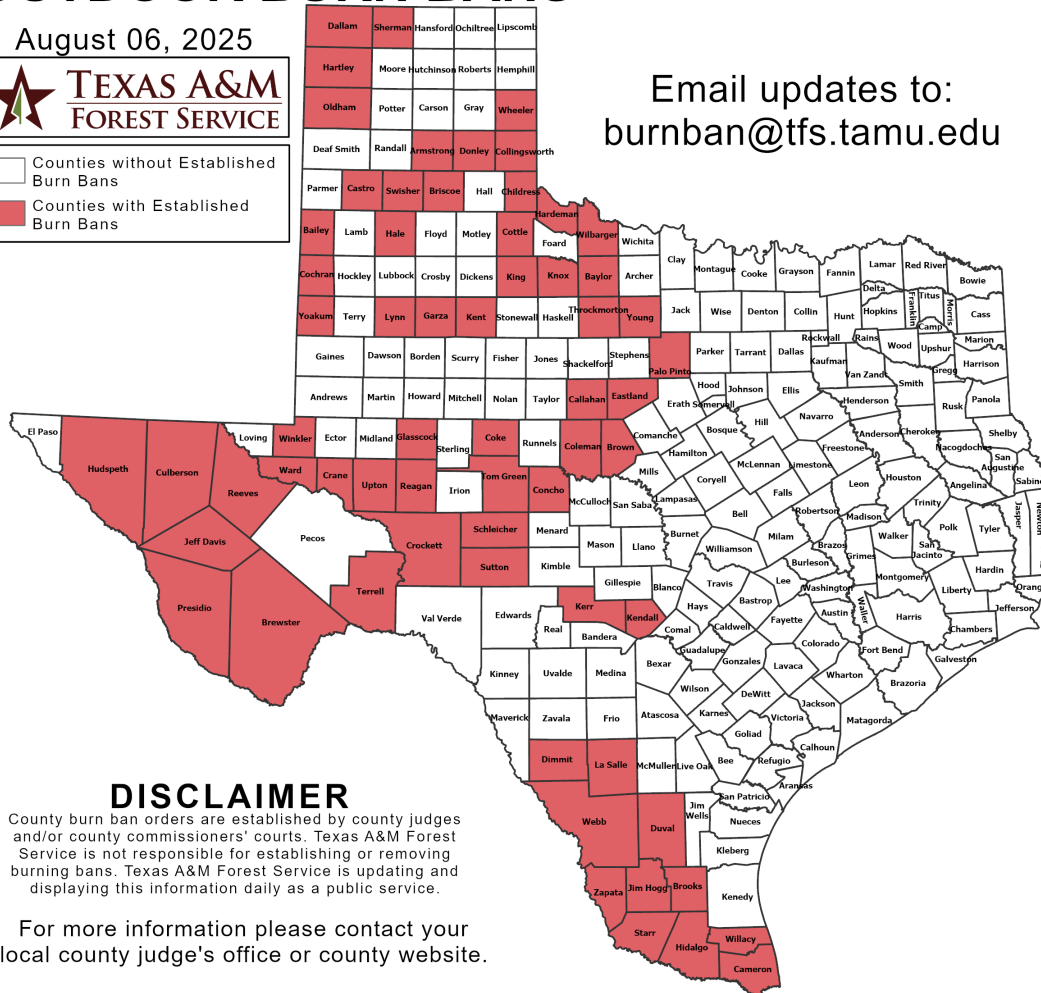


□ Counties without Established Burn Bans  
■ Counties with Established Burn Bans

Email updates to:  
[burnban@tfs.tamu.edu](mailto:burnban@tfs.tamu.edu)

### Counties with Burn Bans: 64

Armstrong	Donley	Reagan
Bailey	Duval	Reeves
Baylor	Eastland	Schleicher
Brewster	Garza	Sherman
Briscoe	Glasscock	Starr
Brooks	Hale	Sutton
Brown	Hardeman	Swisher
Callahan	Hartley	Terrell
Cameron	Hidalgo	Throckmorton
Castro	Hudspeth	Tom Green
Childress	Jeff Davis	Upton
Cochran	Jim Hogg	Ward
Coke	Kendall	Webb
Coleman	Kerr	Wheeler
Collingsworth	King	Wilbarger
Concho	Knox	Willacy
Cottle	La Salle	Winkler
Crane	Lynn	Yoakum
Crockett	Oldham	Young
Culberson	Palo Pinto	Zapata
Dallam	Presidio	
Dimmit		



### DISCLAIMER

County burn ban orders are established by county judges and/or county commissioners' courts. Texas A&M Forest Service is not responsible for establishing or removing burning bans. Texas A&M Forest Service is updating and displaying this information daily as a public service.

For more information please contact your local county judge's office or county website.

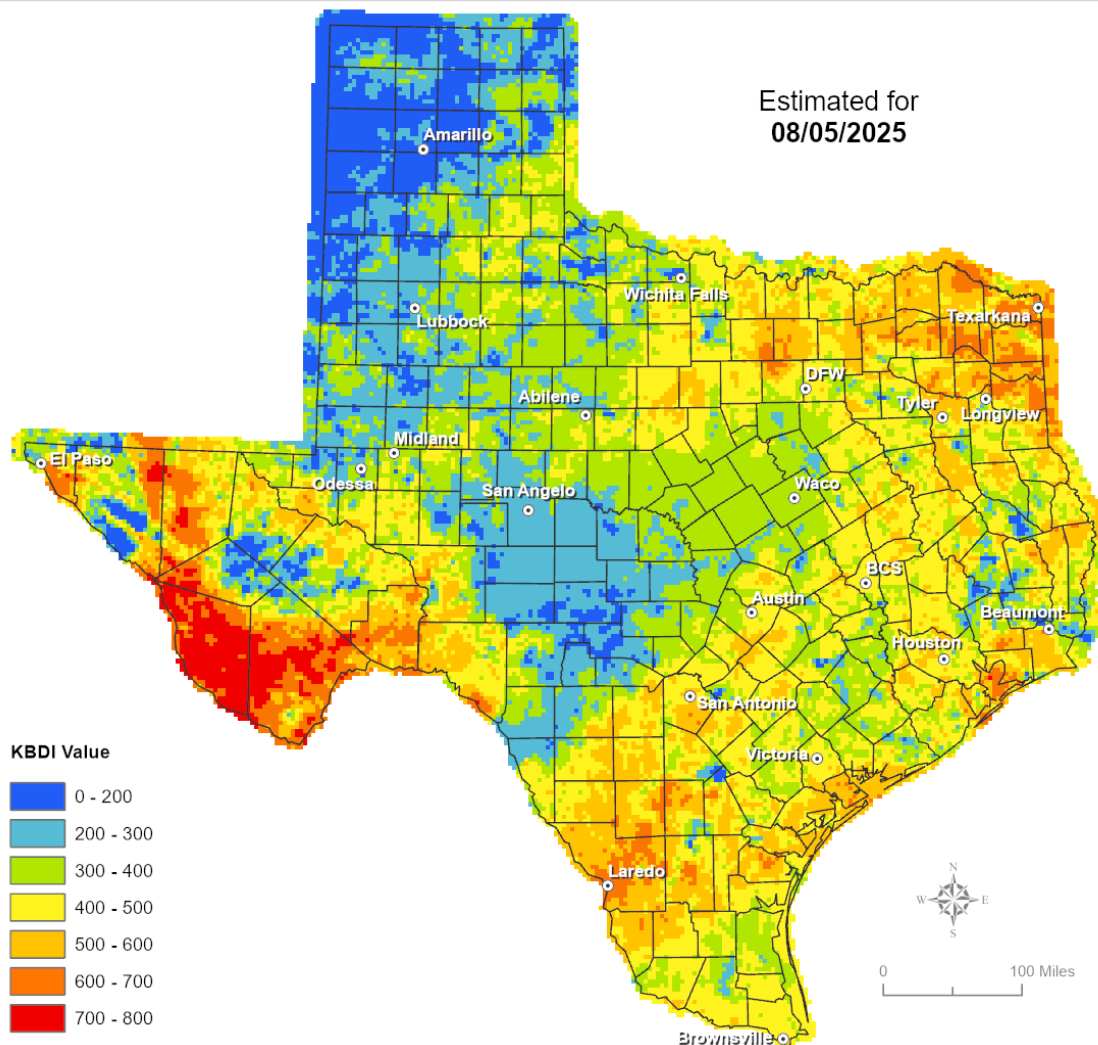
RED FLAG WARNINGS: [www.weather.gov](http://www.weather.gov)  
Additional map formats available at <https://tfsweb.tamu.edu/Burnbans/>

# Keetch-Byram Drought Index

## Keetch-Byram Drought Index

(4 km x 4 km resolution)

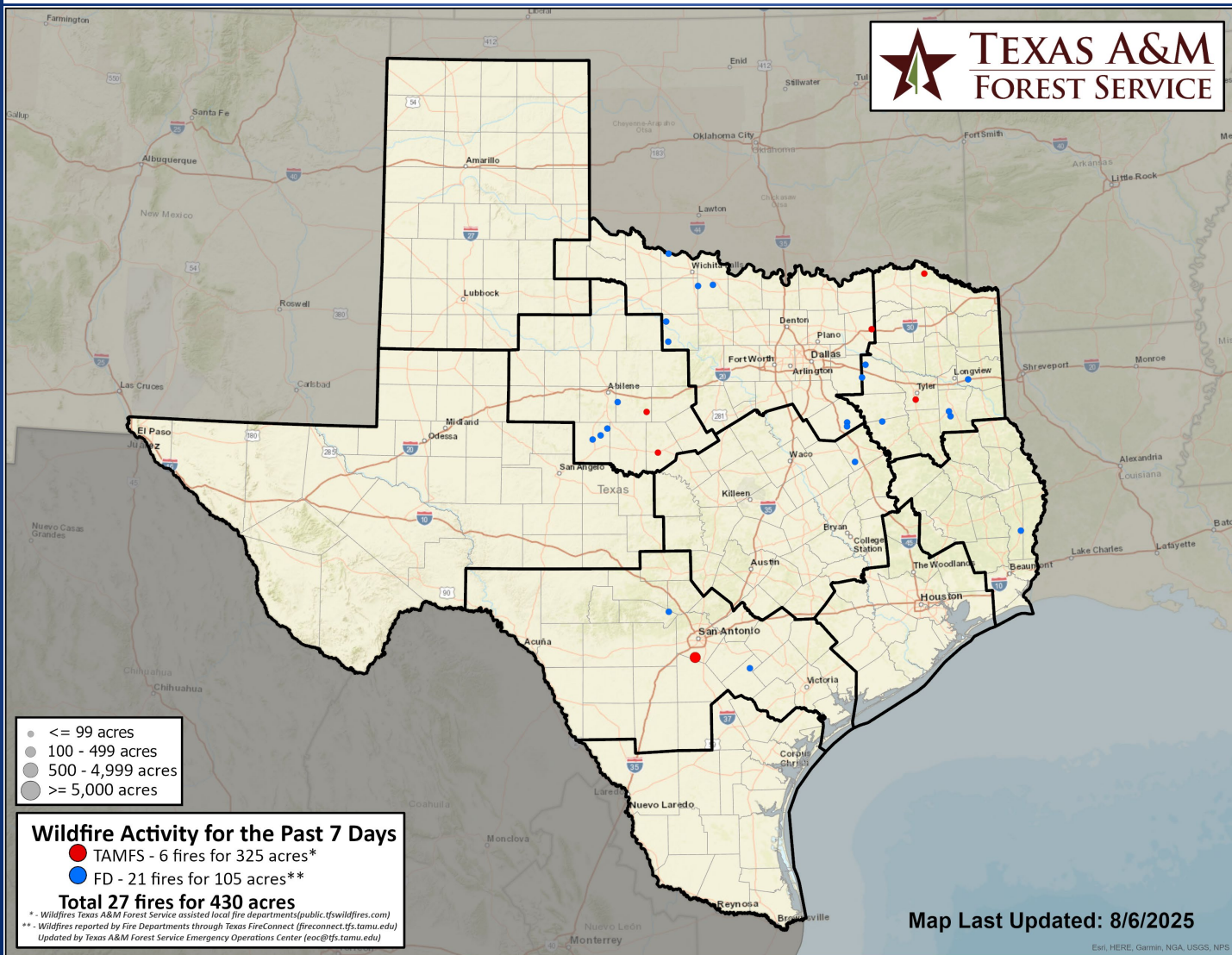
Estimated for  
**08/05/2025**





# Fire Activity (\*Last 24 Hours)

Report of 369 (+1) fires and 85,472 (+10) acres have been burned this year. There are 64 (+1) counties with burn bans. The Keetch–Byram Drought Index list contains 124 (-10) counties with an average over 400.



# Training

DATES		TITLE	COURSE	LOCATION
08/04/25	08/08/25	All-Hazards Incident Management Team	O-305	Georgetown
08/05/25	05/08/25	Instructional Presentation and Evaluation Skills	L-141	El Paso
08/05/25	08/07/25	Intermediate Emergency Operations Center Functions	G-2300	Sugarland
08/05/25	08/07/25	Intermediate Incident Command System for Expanding Incidents	G-300	Tomball
08/05/25	08/06/25	Advanced Incident Command System for Complex Incidents	G-400	Houston
08/05/25	08/06/25	NIMS ICS All-Hazards Liaison Officer Course	L-956	Beaumont
08/06/25	08/08/25	Intermediate Incident Command System for Expanding Incidents	G-300	Hondo

# Statewide Significant Events

DATES		LOCATION	EVENT
08/06/25	08/06/25	Arlington	MLB 2025 Texas Rangers Game 57

## Exercises

DATES		LOCATION	TYPE: EXERCISE NAME
08/06/25	08/06/25	Aransas Pass	Full Scale: Active Attack Full Scale Exercise