

Texas Division of Emergency Management Texas State Operations Center

Situation Awareness Brief



**Sunday, August 10th, 2025
As of 0900 CDT**

Tropical Weather Awareness



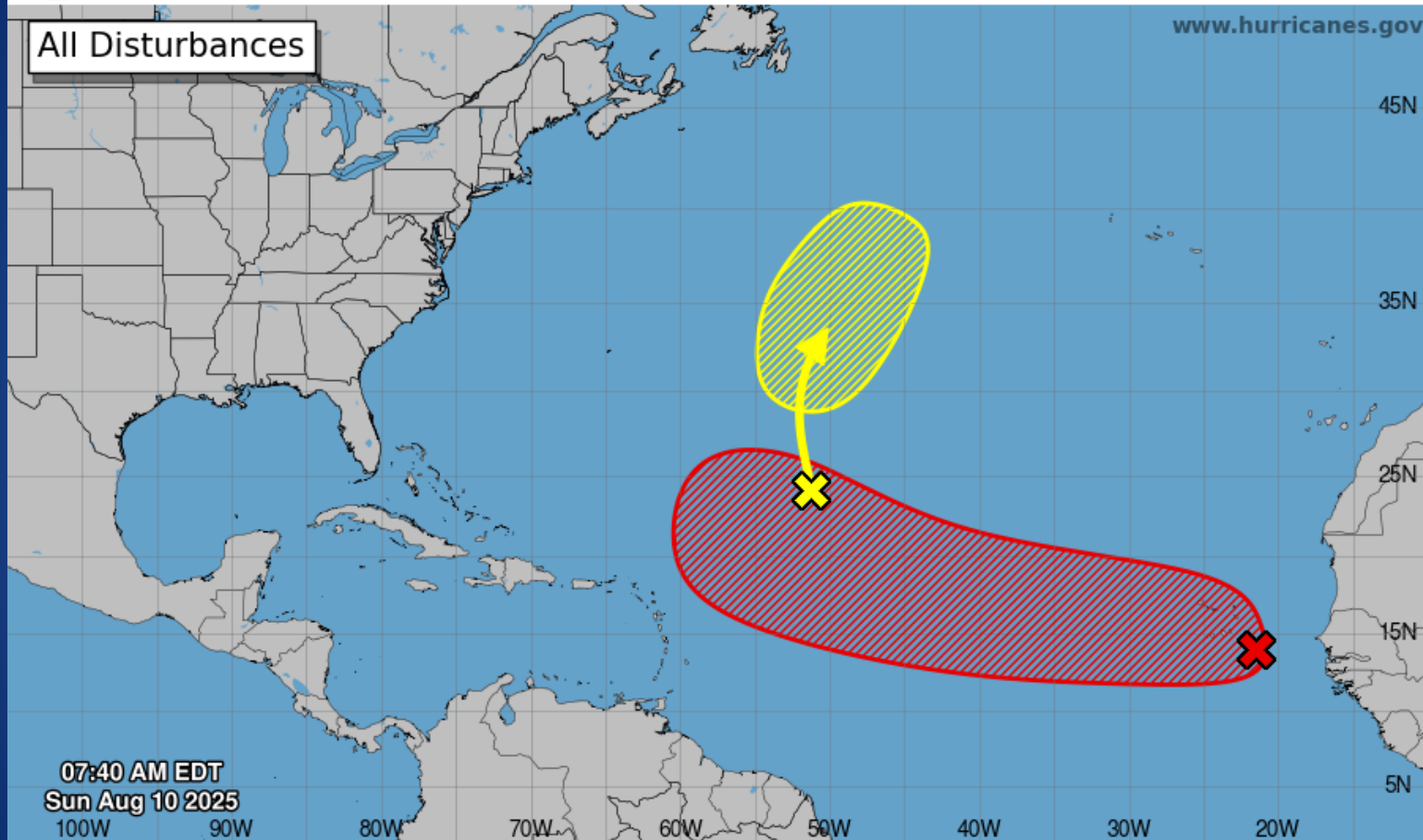
Seven-Day Graphical Tropical Weather Outlook

National Hurricane Center Miami, Florida



www.hurricanes.gov

All Disturbances



07:40 AM EDT
Sun Aug 10 2025

Current Disturbances and Seven-Day Cyclone Formation Chance: < 40% 40-60% > 60%

Tropical or Sub-Tropical Cyclone: Depression Storm Hurricane

Post-Tropical Cyclone or Remnants

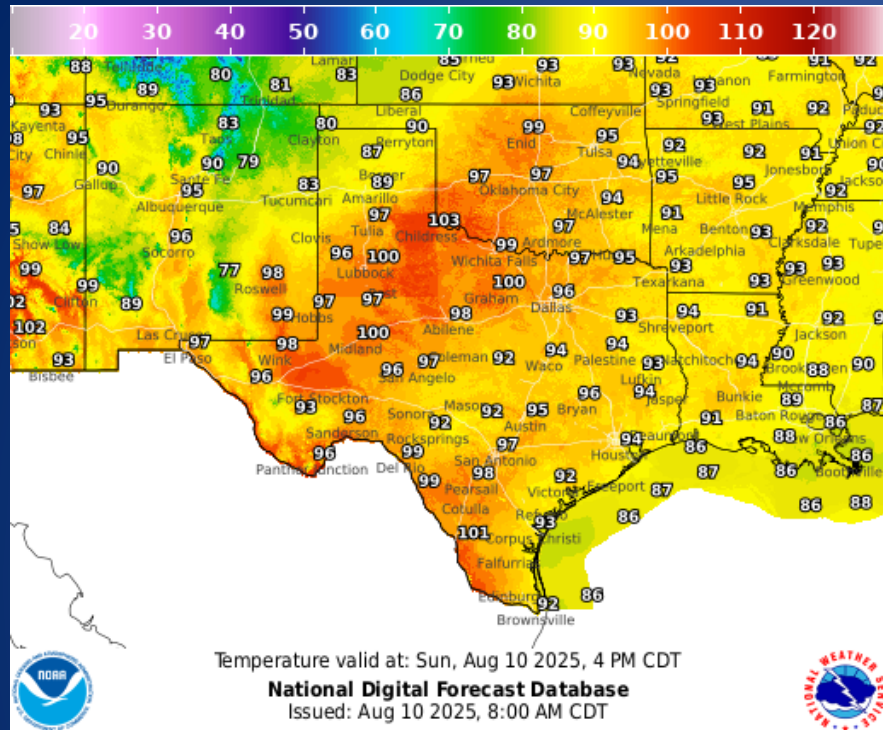
Incidents Reported to the State Operations Center (last 24 hours)

DATE	SUBJECT	
08/09/25	Initial Report of a Wildfire	Cameron County
08/09/25	Update Report of the Ferrocarril Fire	Cameron County
08/09/25	Update Report #2 of the Ferrocarril Fire	Cameron County

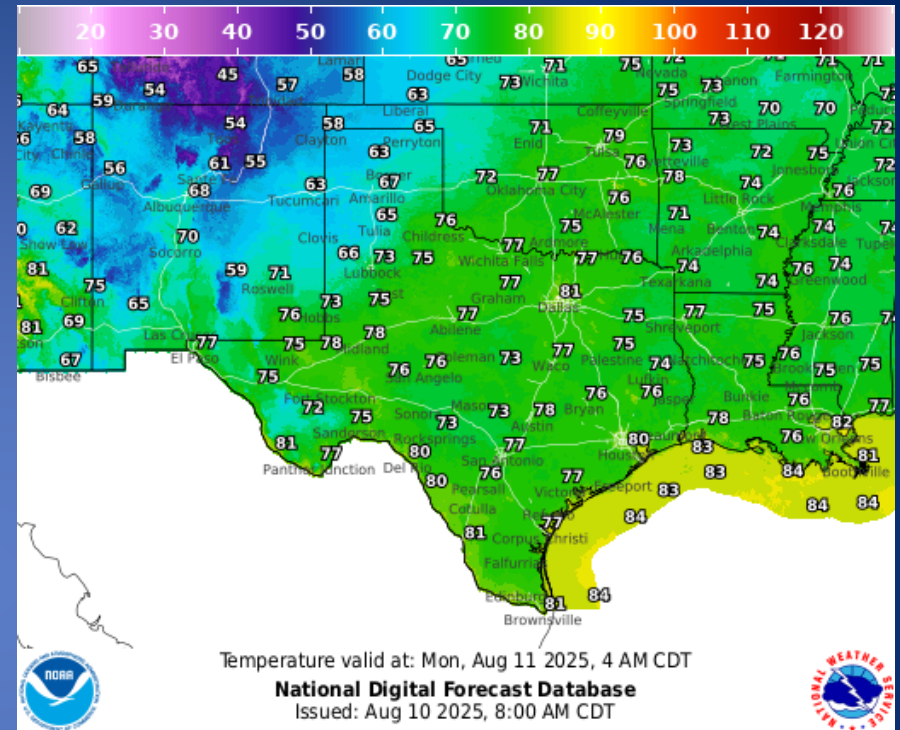
Informational Products Distributed by the State Operations Center

DATE	SUBJECT
08/10/25	Daily NWS Weather Threat Brief

Weather Forecast

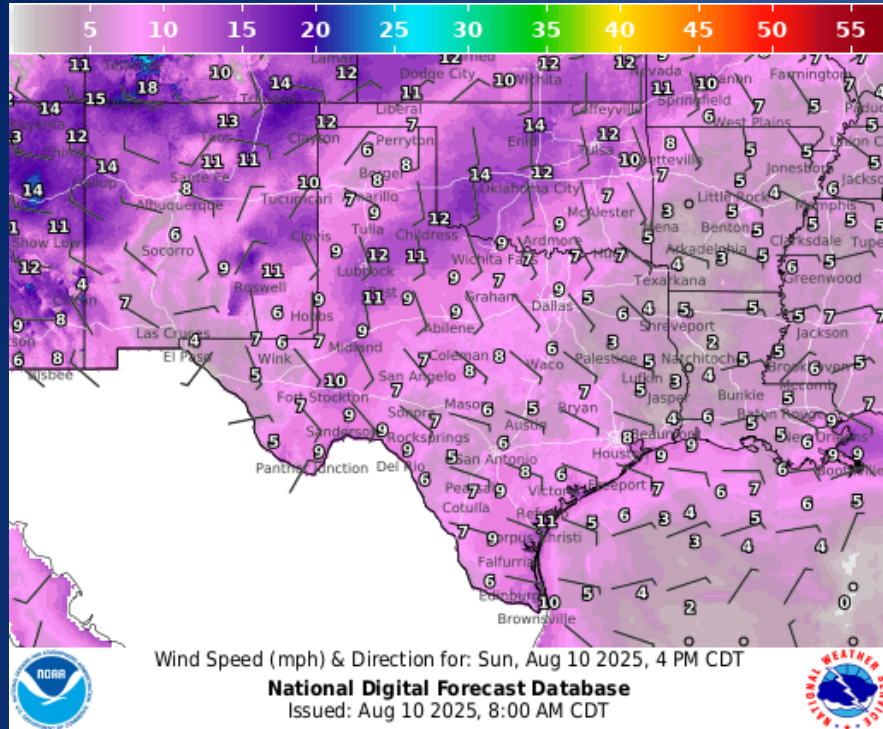


Highs

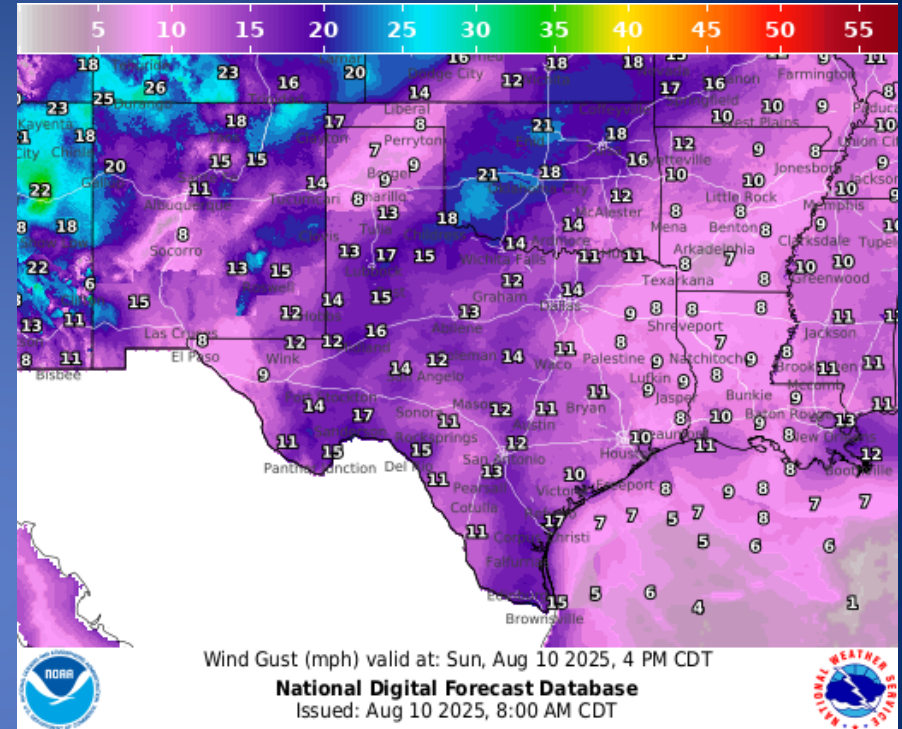


Lows

Weather Forecast

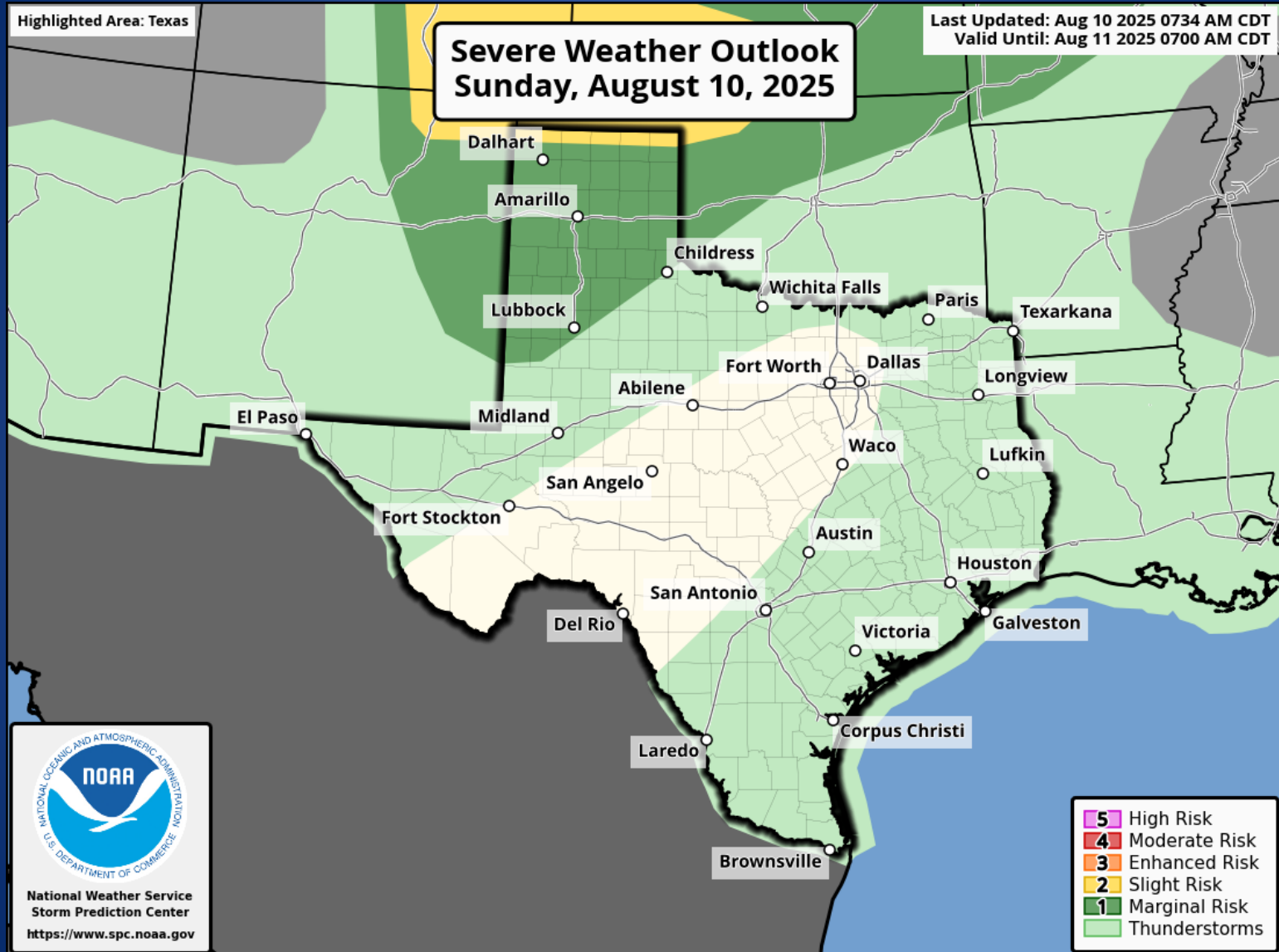


Wind Speeds



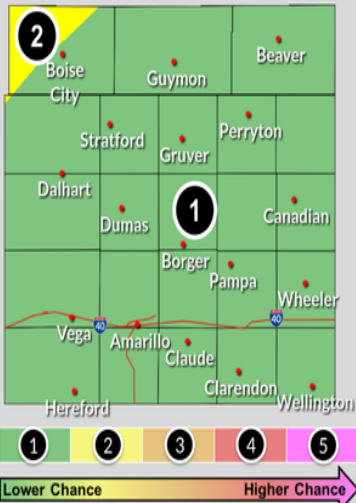
Gusts

Hazardous Weather



Hazardous Weather

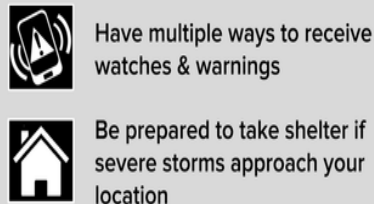
Risk for Severe Storms Today



Potential Hazards



What You Should Do



National Weather Service Amarillo

Follow Us: @NWSAmarillo

Updated: Sun Aug 10, 2025 1:52 AM

The severe thunderstorm risk continue into Sunday, with the best chance of seeing a severe thunderstorm along the western and northwestern Panhandles. Chances for severe thunderstorms will spread east across the Panhandles later on throughout the evening hours. Large hail and damaging wind gusts will be the main hazards.

Daily Opportunities for Rain & Storms Will Continue



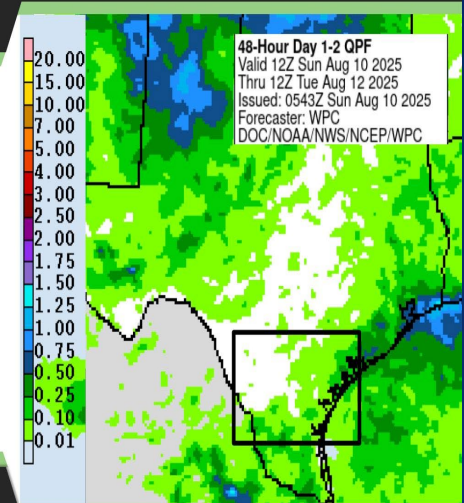
Increased Rain Chances through Monday

A weak mid-level Gulf disturbance interacting with increased atmospheric moisture will bring a 20-40% chance of showers and thunderstorms today and Monday, mainly over the immediate coast and Victoria Crossroads.



Impacts

Minimal rainfall accumulations through the next 48 hours (< 0.25").



NATIONAL WEATHER SERVICE

Corpus Christi, Texas

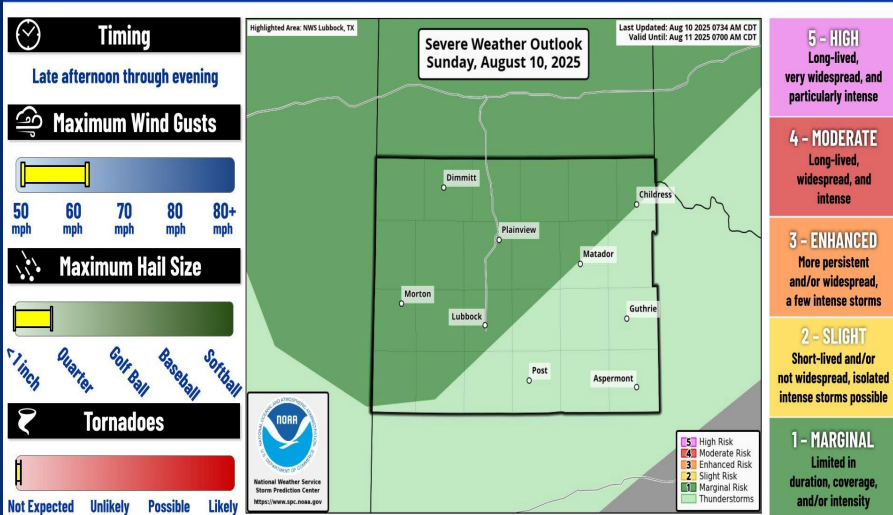
Follow: @NWSCorpus
Updated: August 10, 2025

A weak inverted trough drifting in from the Gulf will draw in slightly deeper moisture and provide subtle lift, allowing for a 20-40% chance of showers and thunderstorms over the inland Coastal Plains and Victoria Crossroads through Monday. Accumulations will generally be less than 0.25".

Hazardous Weather

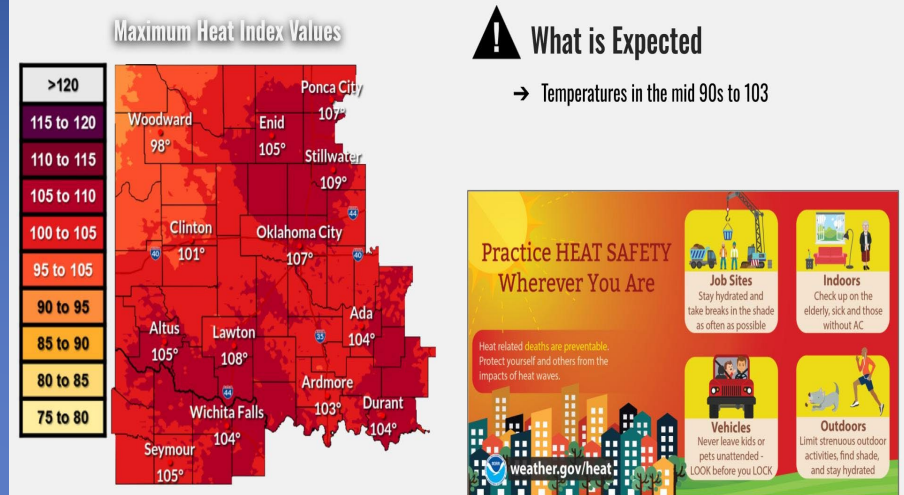
Severe Weather Outlook: August 10, 2025

weather.gov/Lubbock
Updated: Sun Aug 10, 2025 8:00 AM



Dangerous Heat Sunday

August 10, 2025
12:40 AM



There will be an increasing chance for thunderstorms late this afternoon and evening, mostly on the Caprock. Storms will primarily be capable of producing damaging wind gusts up to 60 mph and heavy rainfall.

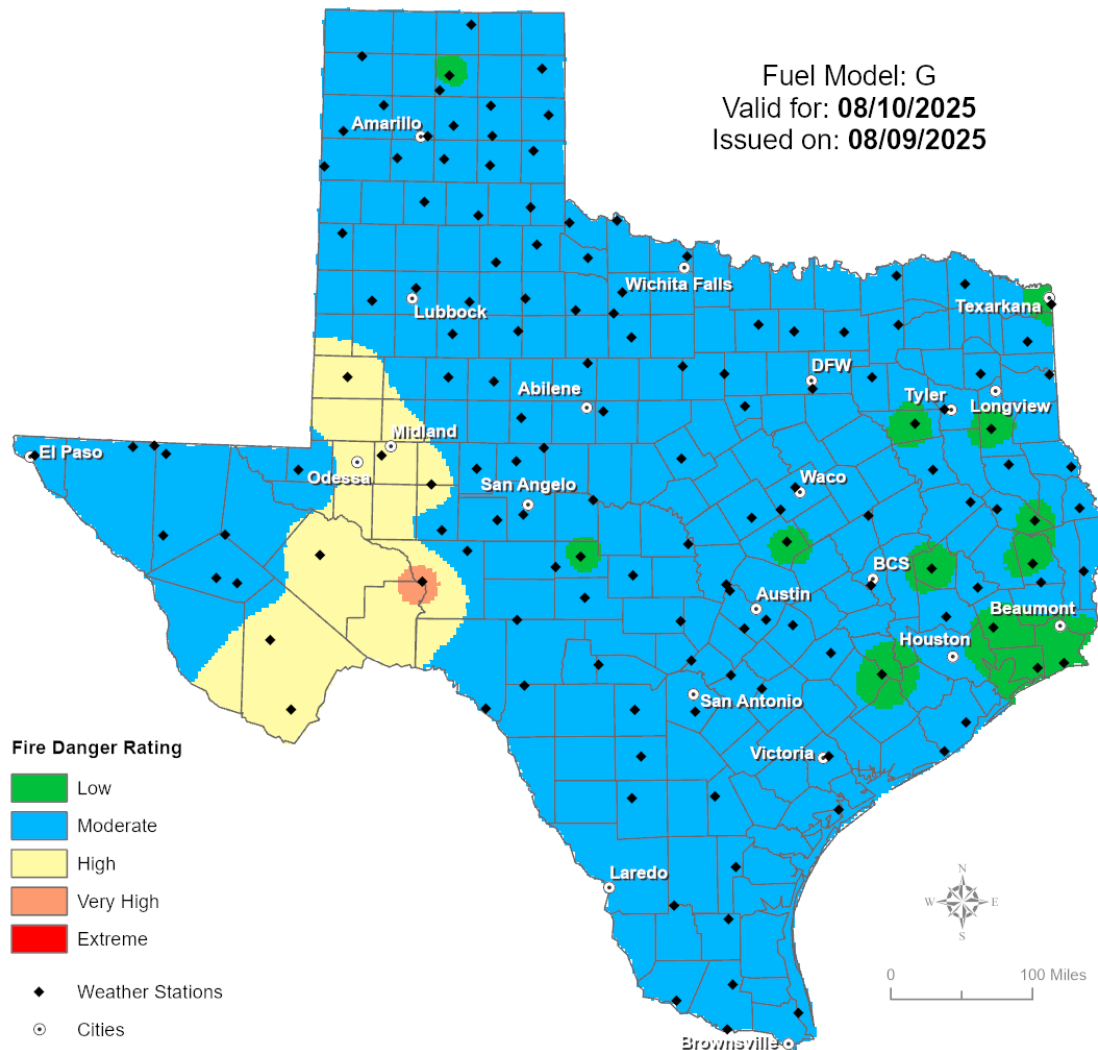
Hot and humid conditions continue Sunday with heat indices above 100 degrees. Monday will be closer to normal temperatures, but still quite hot.

Weather Advisory/Statement/Watch/Warning Issued

DATE	WARNING TYPE	LOCATION
08/09/25	Heat Advisory	Archer, Baylor, Clay, Foard, Hardeman, Knox, Wichita, and Wilbarger Counties
08/09/25	Special Weather Statement	Austin, Colorado, Fort Bend, Harris, Sabine, Waller, and Wharton Counties
08/09/25	Flood Advisory	El Paso and Hudspeth Counties

Fire Danger Forecast

Forecast Fire Danger



Burn Ban

OUTDOOR BURN BANS

August 08, 2025

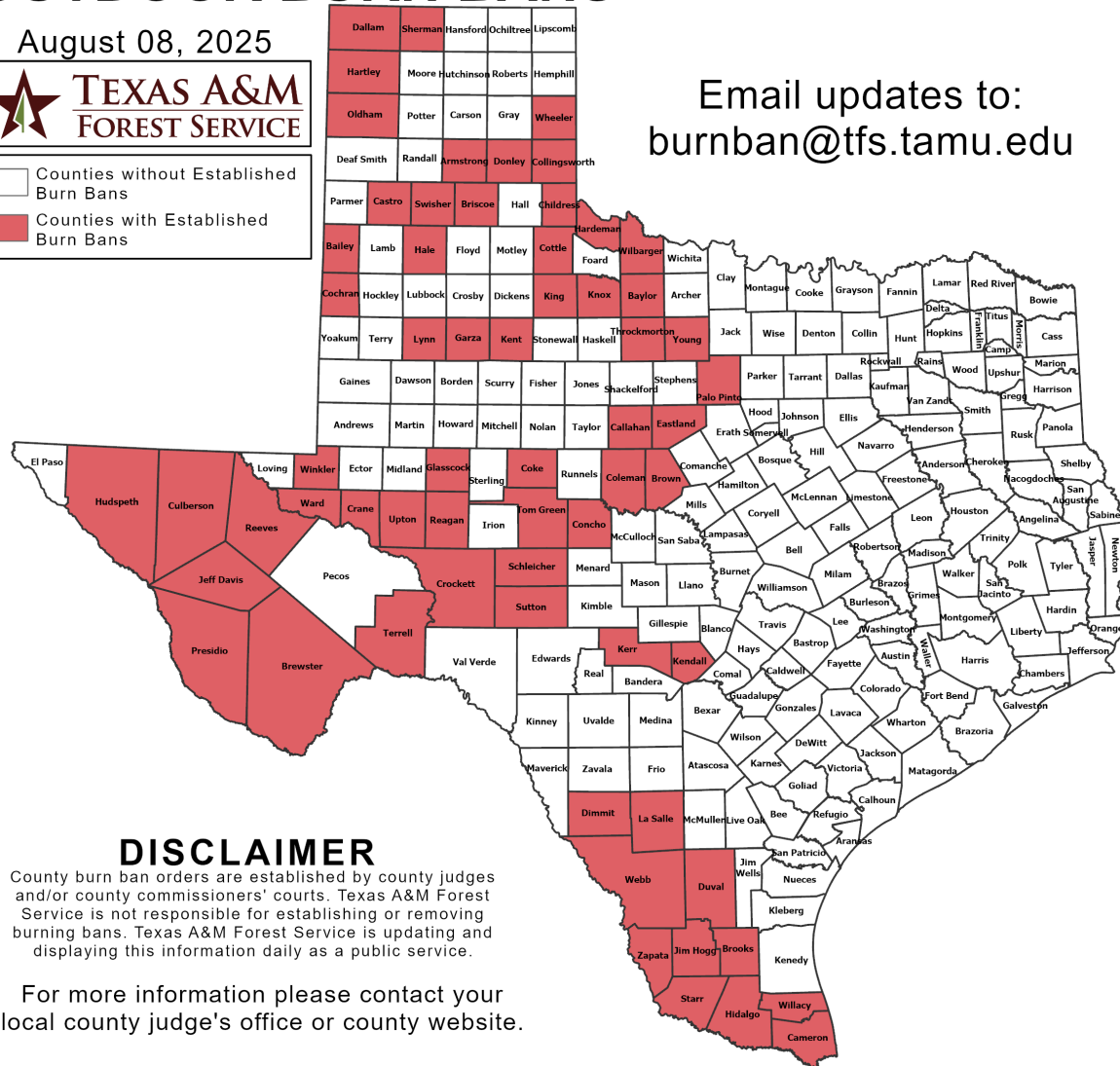


Counties without Established Burn Bans
 Counties with Established Burn Bans

Email updates to:
burnban@tfs.tamu.edu

Counties with Burn Bans: 63

Armstrong	Dimmit	Palo Pinto
Bailey	Donley	Presidio
Baylor	Duval	Reagan
Brewster	Eastland	Reeves
Briscoe	Garza	Schleicher
Brooks	Glasscock	Sherman
Brown	Hale	Starr
Callahan	Hardeman	Sutton
Cameron	Hartley	Swisher
Castro	Hidalgo	Terrell
Childress	Hudspeth	Throckmorton
Cochran	Jeff Davis	Tom Green
Coke	Jim Hogg	Upton
Coleman	Kendall	Ward
Collingsworth	Kerr	Webb
Concho	King	Wheeler
Cottle	Knox	Wilbarger
Crane	La Salle	Willacy
Crockett	Lynn	Winkler
Culberson	Oldham	Young
Dallam		Zapata



DISCLAIMER

County burn ban orders are established by county judges and/or county commissioners' courts. Texas A&M Forest Service is not responsible for establishing or removing burning bans. Texas A&M Forest Service is updating and displaying this information daily as a public service.

For more information please contact your local county judge's office or county website.

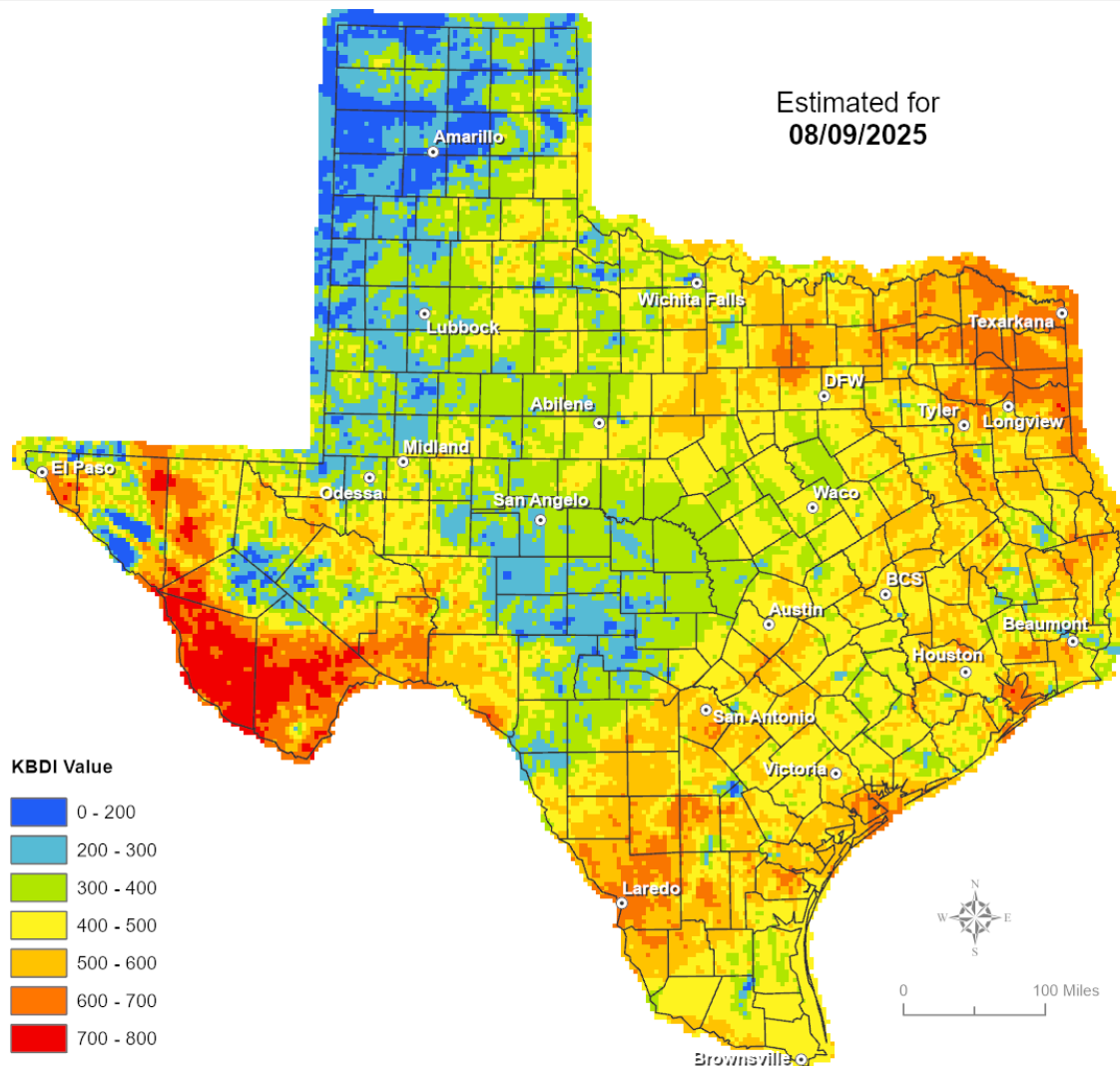
RED FLAG WARNINGS: www.weather.gov
 Additional map formats available at <https://tfsweb.tamu.edu/Burnbans/>

Keetch-Byram Drought Index

Keetch-Byram Drought Index

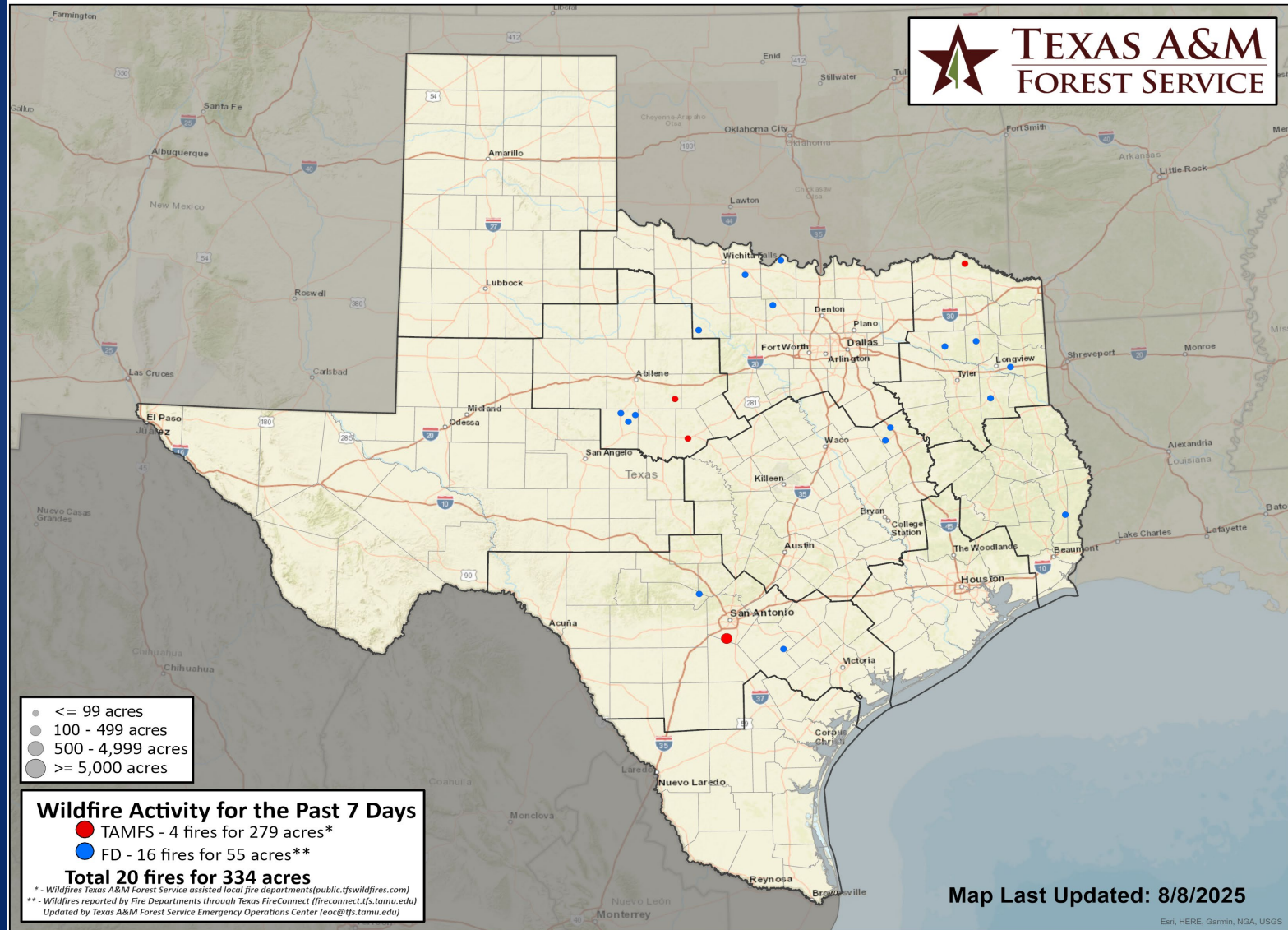
(4 km x 4 km resolution)

Estimated for
08/09/2025



Fire Activity (*Last 24 Hours)

Report of 371 (No Change) fires and 85,777 (No Change) acres have been burned this year. There are 63 (No Change) counties with burn bans. The Keetch-Byram Drought Index list contains 165 (+12) counties with an average over 400.



Training

DATES		TITLE	COURSE	LOCATION
08/08/25	08/10/25	Auxiliary Communications (AUXCOMM) Training	AUXCOMM	Austin

Statewide Significant Events

DATES		LOCATION	EVENT
08/10/25	08/10/25	Arlington	MLB: 2025 Texas Rangers Game 60