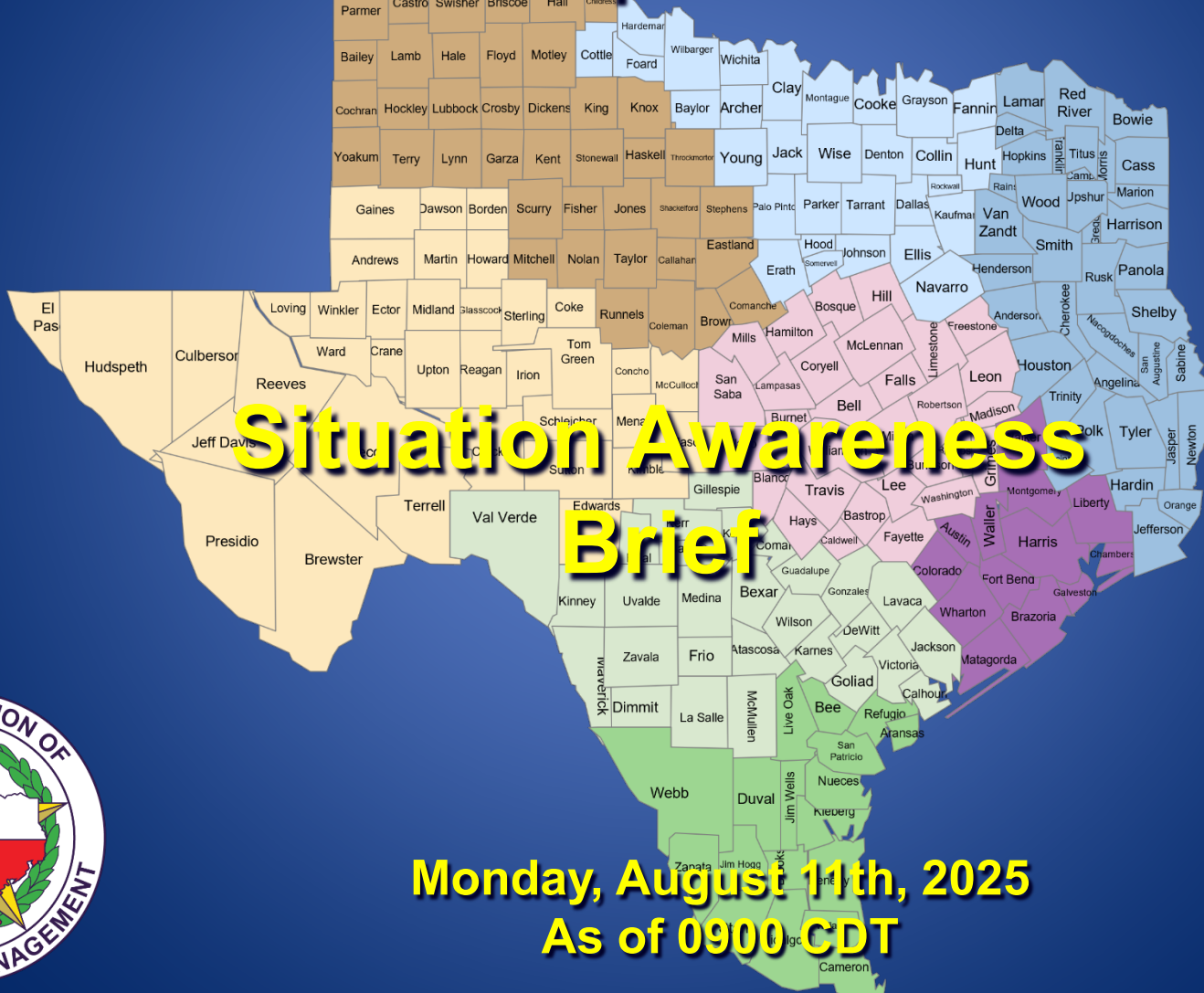


# Texas Division of Emergency Management Texas State Operations Center

## Situation Awareness Brief



**Monday, August 11th, 2025  
As of 0900 CDT**

# Tropical Weather Awareness



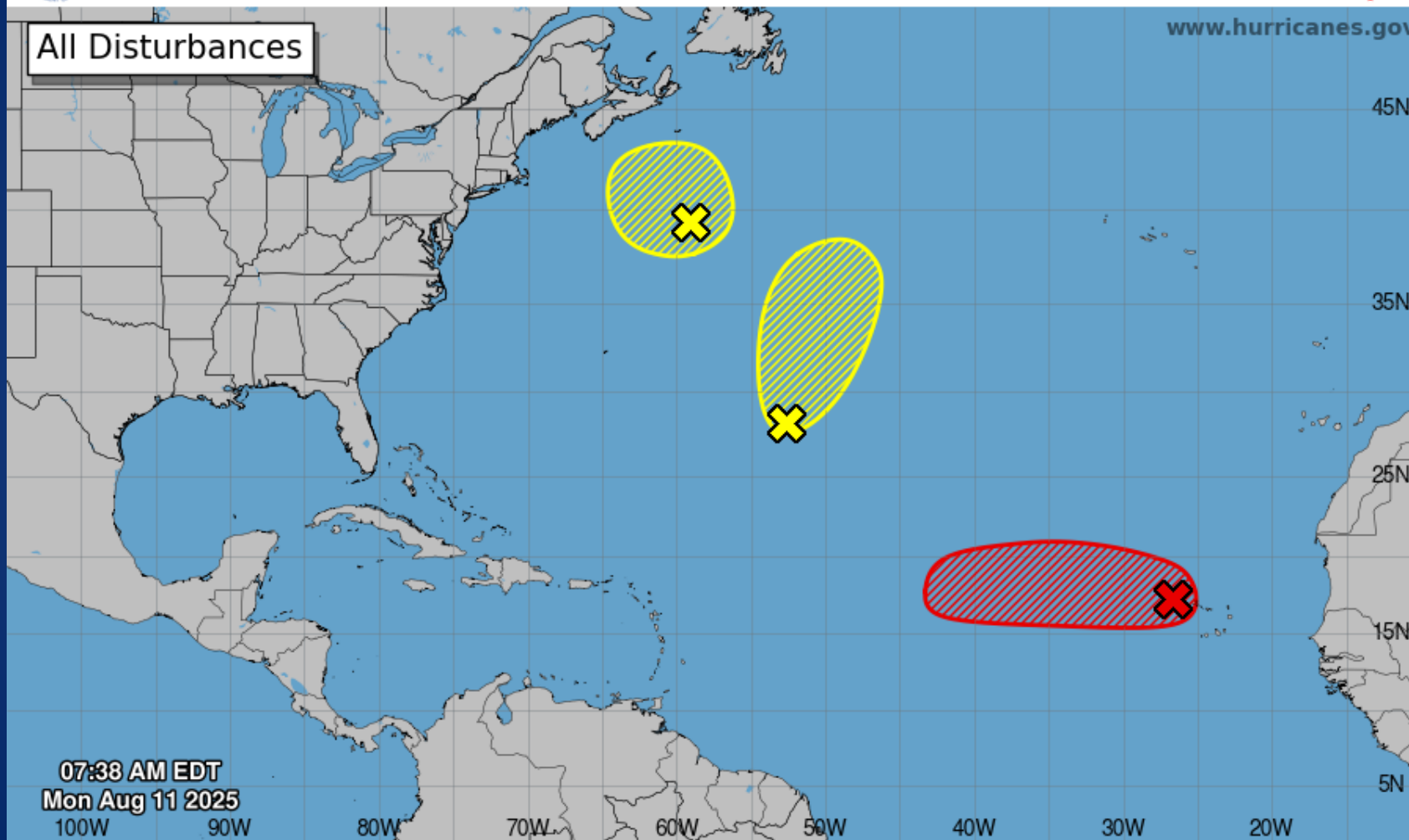
## Seven-Day Graphical Tropical Weather Outlook

National Hurricane Center Miami, Florida



[www.hurricanes.gov](http://www.hurricanes.gov)

All Disturbances



07:38 AM EDT  
Mon Aug 11 2025

Current Disturbances and Seven-Day Cyclone Formation Chance: < 40% 40-60% > 60%

Tropical or Sub-Tropical Cyclone: Depression Storm Hurricane

Post-Tropical Cyclone or Remnants

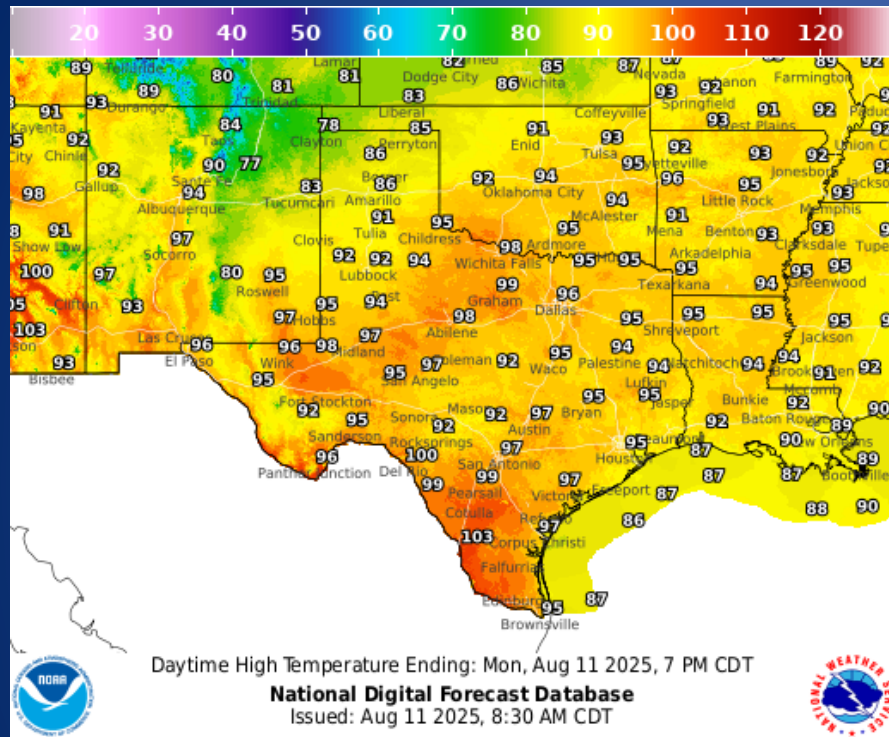
# Incidents Reported to the State Operations Center (last 24 hours)

DATE	SUBJECT	LOCATION
08/10/25	Initial Report of Water Outage	Zavala County
08/10/25	Initial Report of the Henderson 3759 Fire	Henderson County
08/10/25	Final Report of the Henderson 3759 Fire	Henderson County
08/10/25	Initial Report of the Dry Creek Fire	Parker County
08/10/25	Final Report of a Boil Water Notice	Washington County
08/10/25	Update Report of a Water Outage	Zavala County
08/11/25	Initial Report of a School Bus Accident	Liberty County

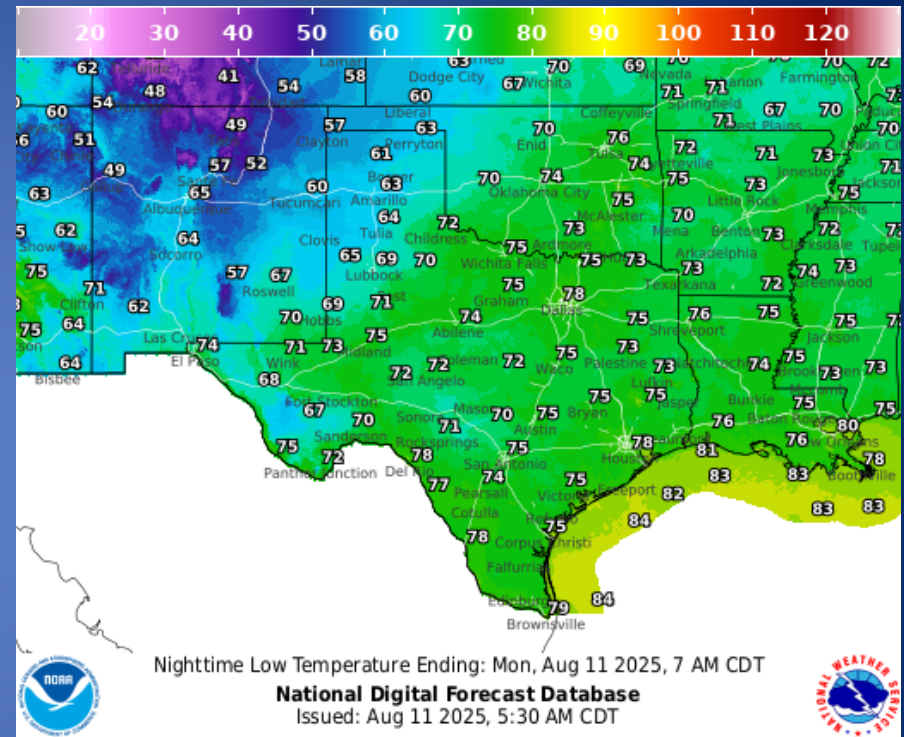
## Informational Products Distributed by the State Operations Center

DATE	SUBJECT
08/10/25	NWS Amarillo: Sunday August 8th Severe Weather and Hydro Concerns
08/10/25	NWS El Paso, TX/Santa Teresa, NM: Weather Hazards Outlook
08/11/25	Daily NWS Threat Brief for FEMA Region 6

# Weather Forecast



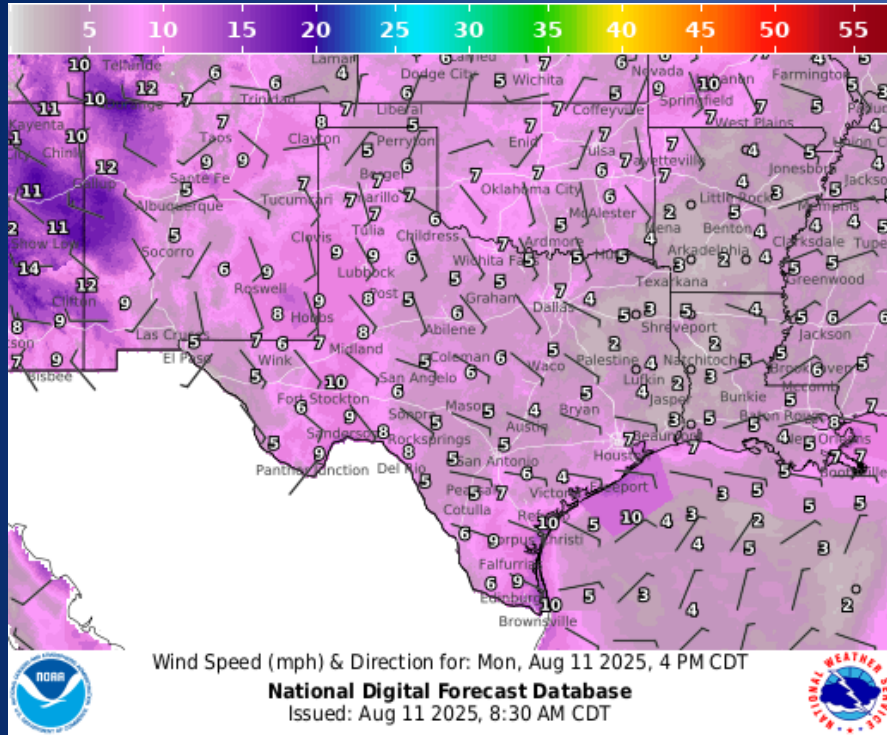
## Highs



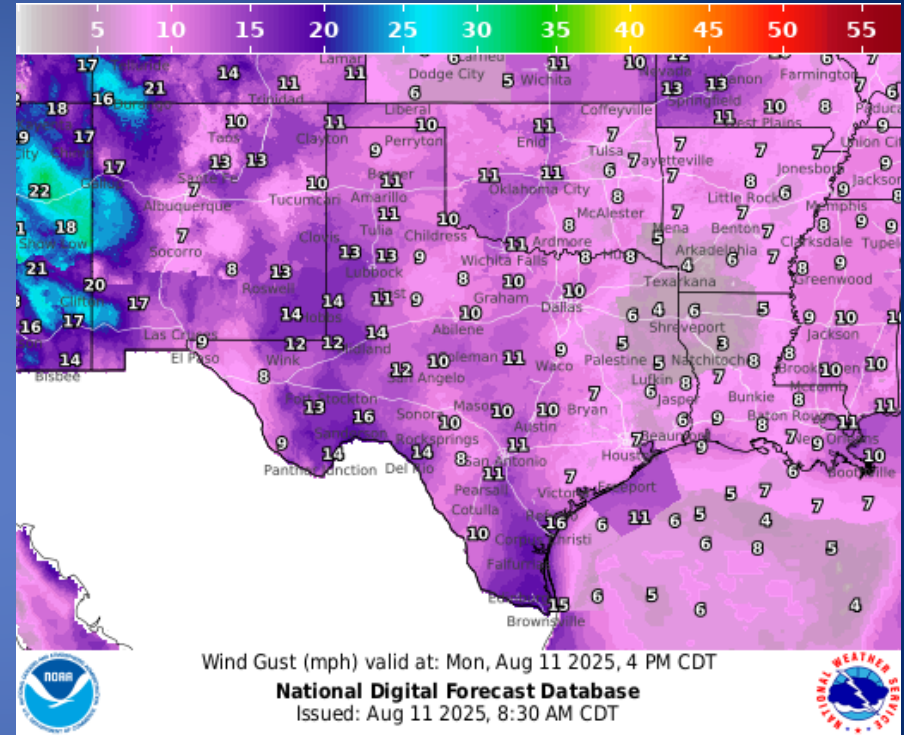
## Lows



# Weather Forecast

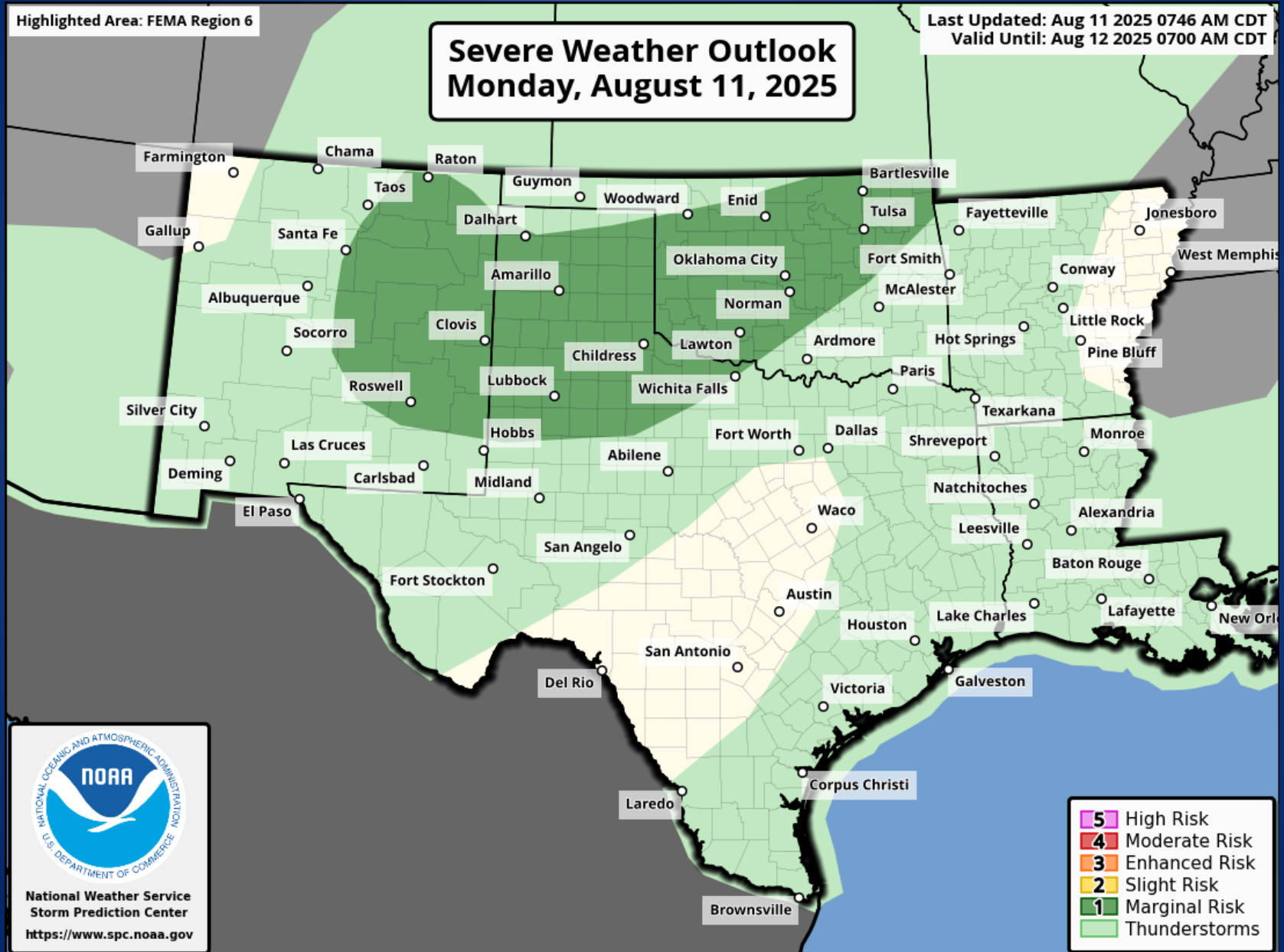


## Wind Speeds



## Gusts

# Hazardous Weather

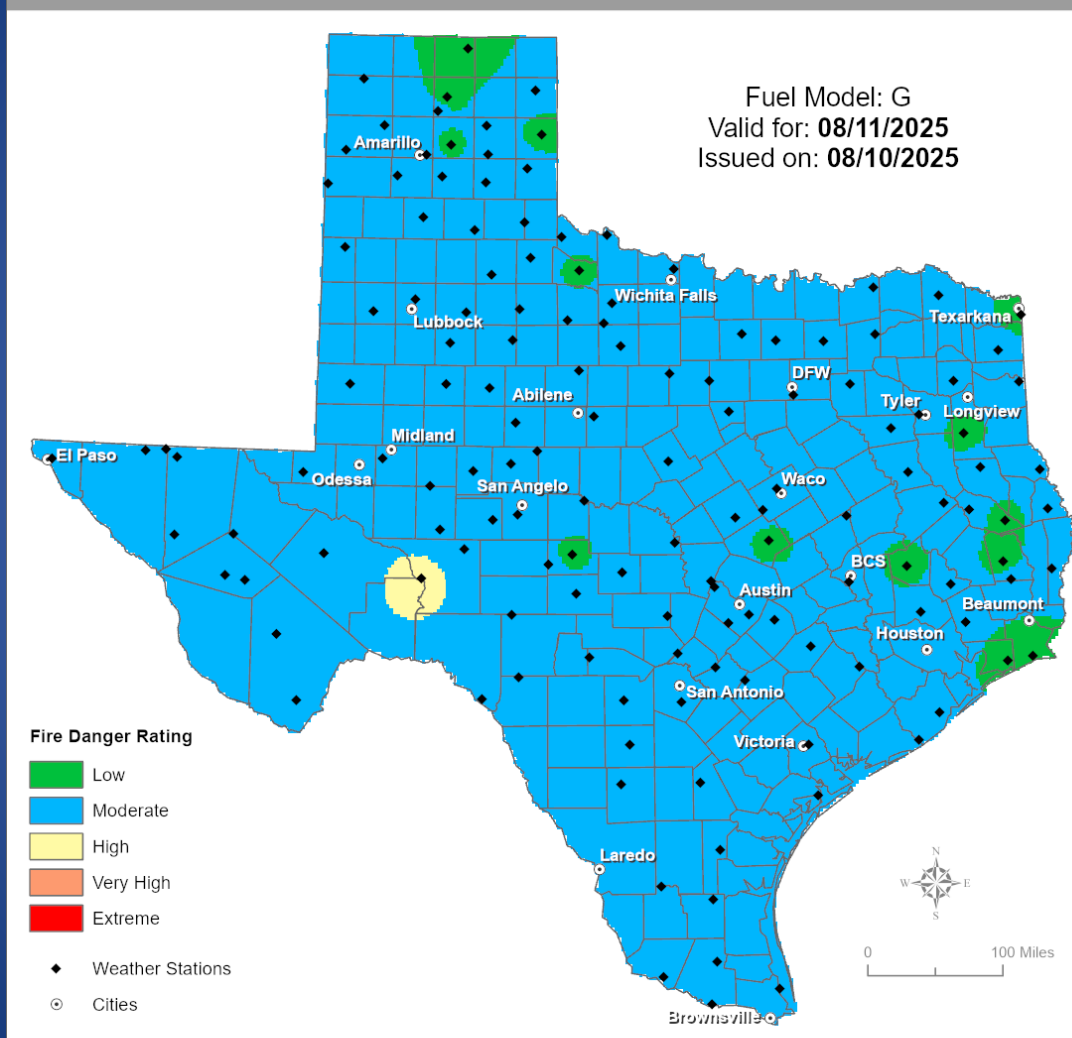


# Weather Advisory/Statement/Watch/Warning Issued

DATE	WARNING TYPE	LOCATION
08/10/25	Airport Weather Warning	Nueces County
08/10/25	Severe Thunderstorm Warning	Dallam, Hartley, Hidalgo, Moore, and Sherman Counties
08/10/25	Flood Advisory	Briscoe and El Paso Counties
08/10/25	Severe Thunderstorm Watch	Dallam, Hansford, Hartley, Lipscomb, Ochiltree, and Sherman Counties
08/10/25	Special Weather Statement	Anderson, Angelina, Bailey, Bowie, Camp, Cass, Castro, Cherokee, Cochran, Dallam, Floyd, Gregg, Hale, Harrison, Hartley, Hidalgo, Hutchinson, Lamar, Lamb, Marion, Moore, Morris, Nacogdoches, Oldham, Panola, Parmer, Potter, Red River, Rusk, Shelby, Sherman, Smith, Swisher, Upshur, and Wood Counties
08/11/25	Airport Weather Warning	Potter and Randall Counties
08/11/25	Special Weather Statement	Hansford, Hutchinson, Moore, Ochiltree, and Sherman Counties

# Fire Danger Forecast

## Forecast Fire Danger





# Burn Ban

## OUTDOOR BURN BANS

August 11, 2025

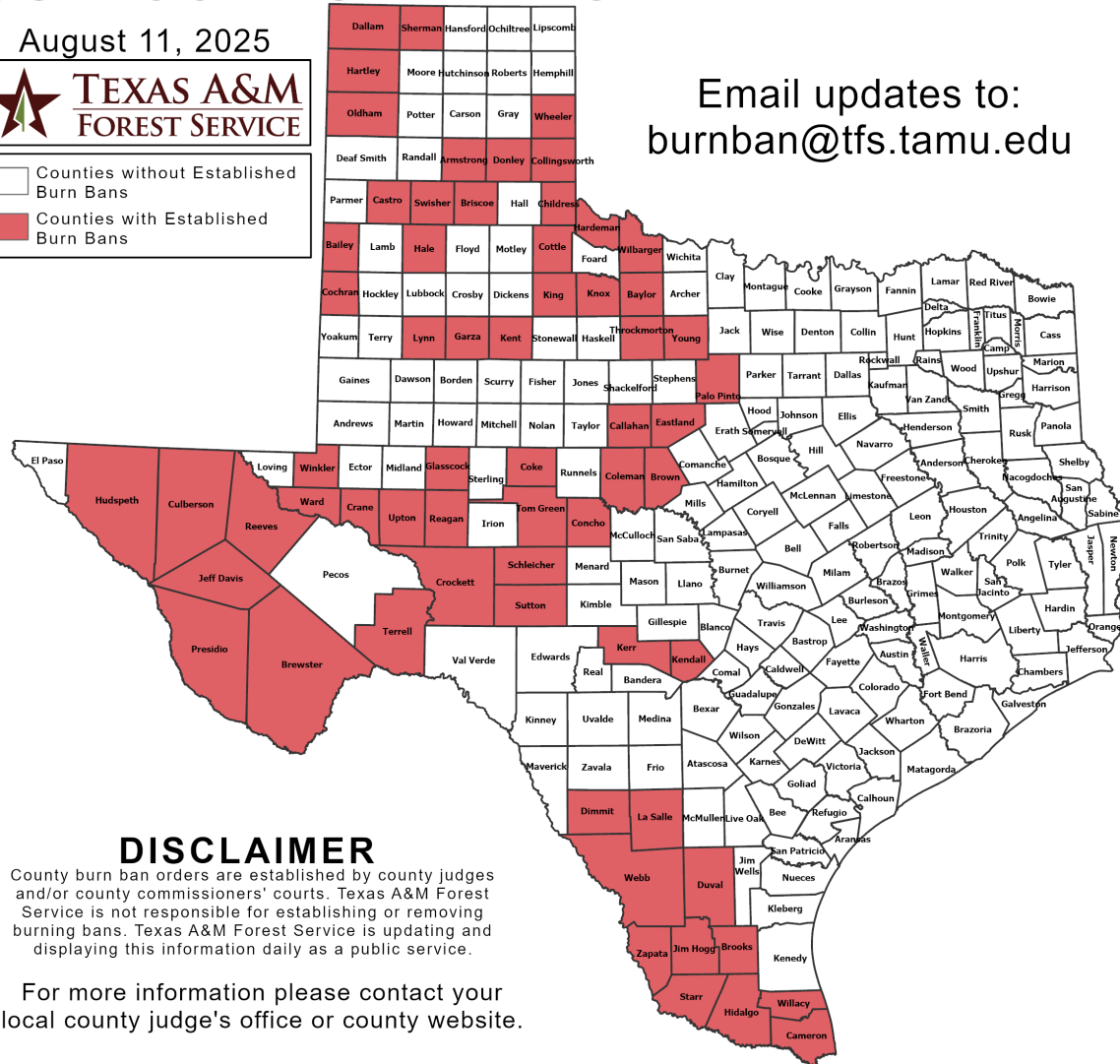


Counties without Established Burn Bans  
 Counties with Established Burn Bans

Email updates to:  
[burnban@tfs.tamu.edu](mailto:burnban@tfs.tamu.edu)

### Counties with Burn Bans: 63

Armstrong	Dimmit	Palo Pinto
Bailey	Donley	Presidio
Baylor	Duval	Reagan
Brewster	Eastland	Reeves
Briscoe	Garza	Schleicher
Brooks	Glasscock	Sherman
Brown	Hale	Starr
Callahan	Hardeman	Sutton
Cameron	Hartley	Swisher
Castro	Hidalgo	Terrell
Childress	Hudspeth	Throckmorton
Cochran	Jeff Davis	Tom Green
Coke	Jim Hogg	Upton
Coleman	Kendall	Ward
Collingsworth	Kerr	Webb
Concho	King	Wheeler
Cottle	Knox	Wilbarger
Crane	La Salle	Willacy
Crockett	Lynn	Winkler
Culberson	Oldham	Young
Dallam		Zapata



### DISCLAIMER

County burn ban orders are established by county judges and/or county commissioners' courts. Texas A&M Forest Service is not responsible for establishing or removing burning bans. Texas A&M Forest Service is updating and displaying this information daily as a public service.

For more information please contact your local county judge's office or county website.

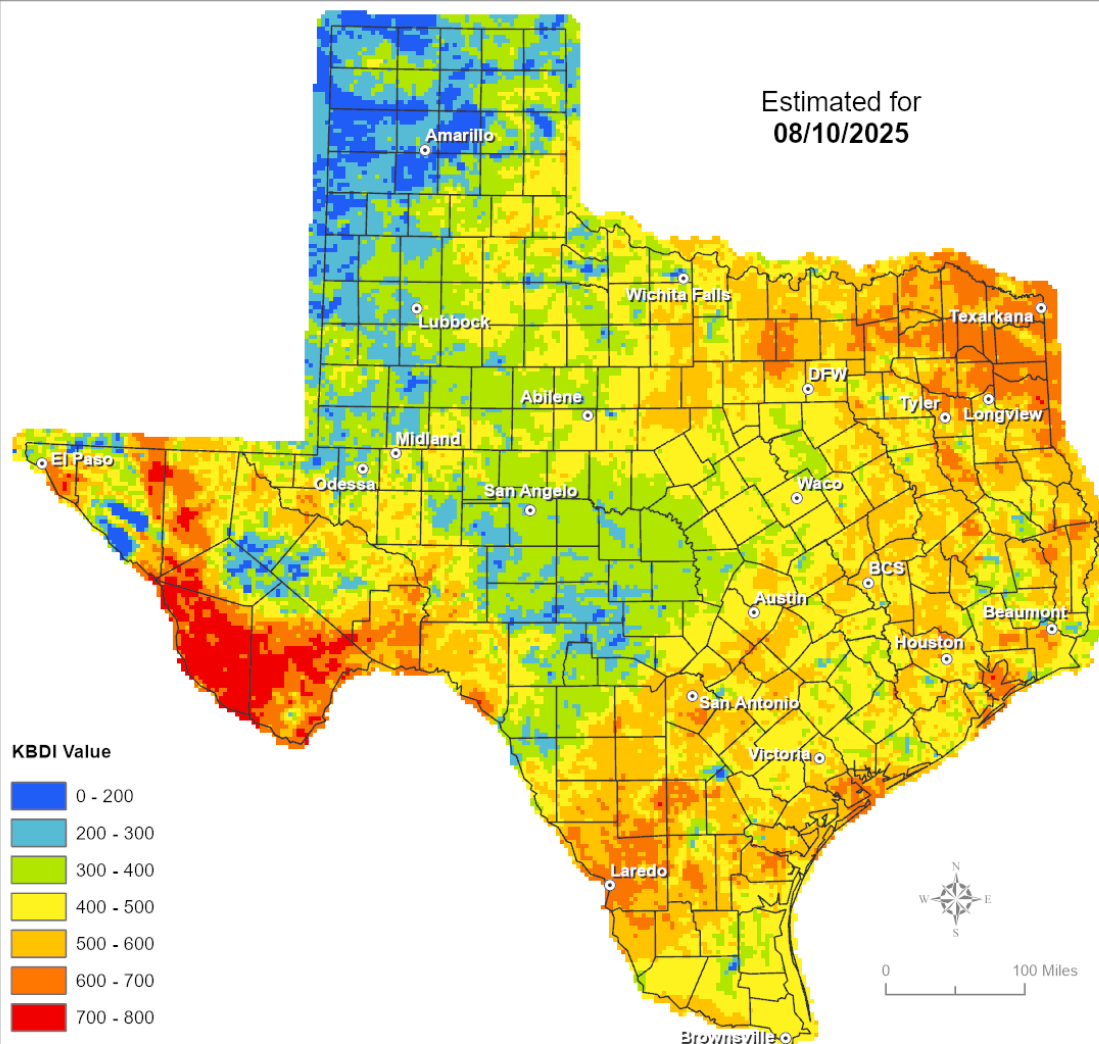
RED FLAG WARNINGS: [www.weather.gov](http://www.weather.gov)  
 Additional map formats available at <https://tfsweb.tamu.edu/Burnbans/>

# Keetch-Byram Drought Index

## Keetch-Byram Drought Index

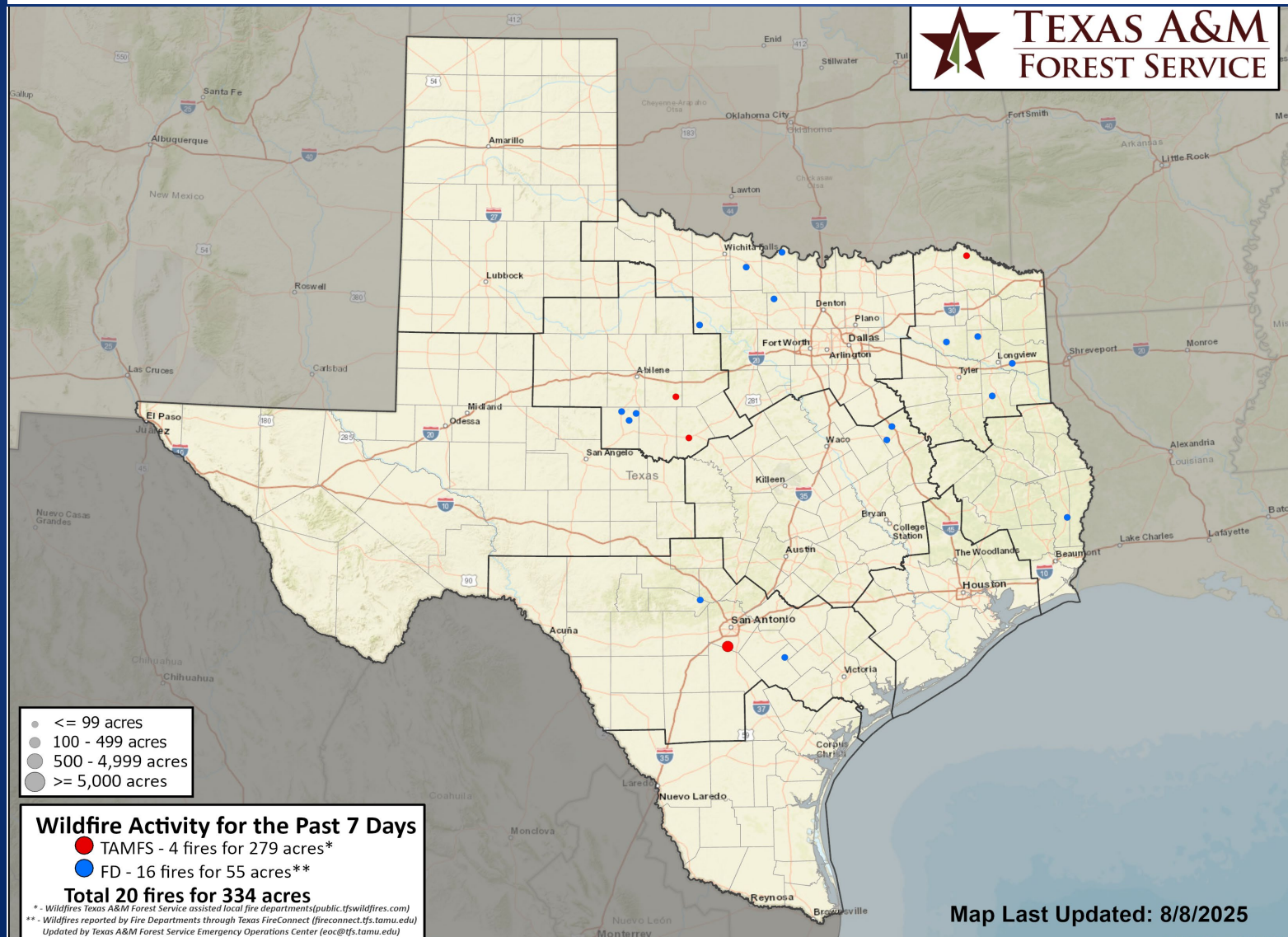
(4 km x 4 km resolution)

Estimated for  
**08/10/2025**



# Fire Activity (\*Last 24 Hours)

Report of 371 (No Change) fires and 85,777 (No Change) acres have been burned this year. There are 63 (No Change) counties with burn bans. The Keetch-Byram Drought Index list contains 176 (+1) counties with an average over 400.



# Training

DATES		TITLE	COURSE	LOCATION
08/11/25	08/13/25	Intermediate Incident Command System for Expanding Incidents	G-300	San Antonio
08/11/25	08/13/25	Intermediate Incident Command System for Expanding Incidents	G-300	Waco

# Statewide Significant Events

DATES		LOCATION	EVENT
08/11/25	08/11/25	Arlington	MLB: 2025 Texas Rangers Game 61
08/11/25	08/11/25	Houston	MLB: 2025 Houston Astros Game 60