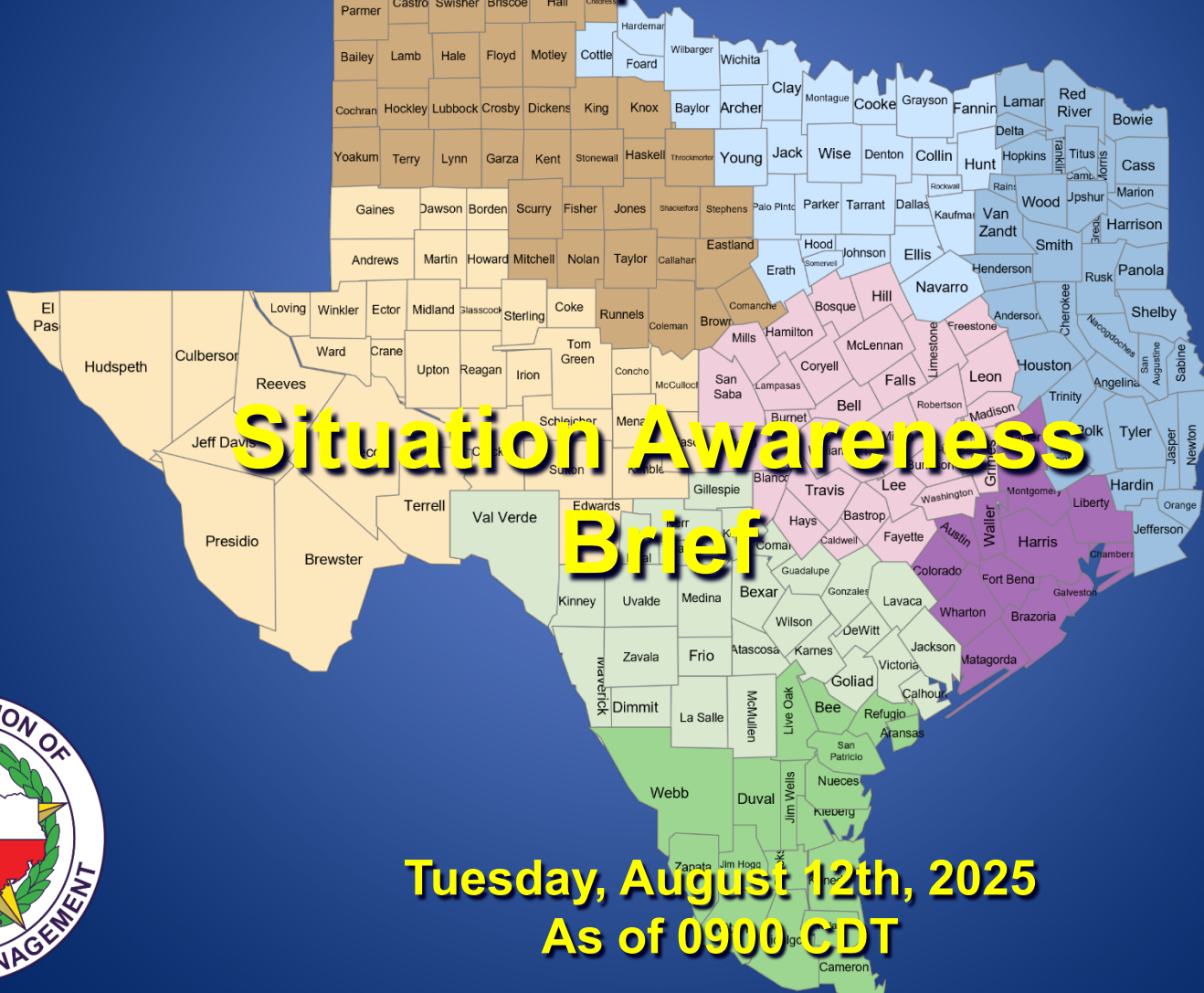


Texas Division of Emergency Management Texas State Operations Center

Situation Awareness Brief



**Tuesday, August 12th, 2025
As of 0900 CDT**

Tropical Weather Awareness



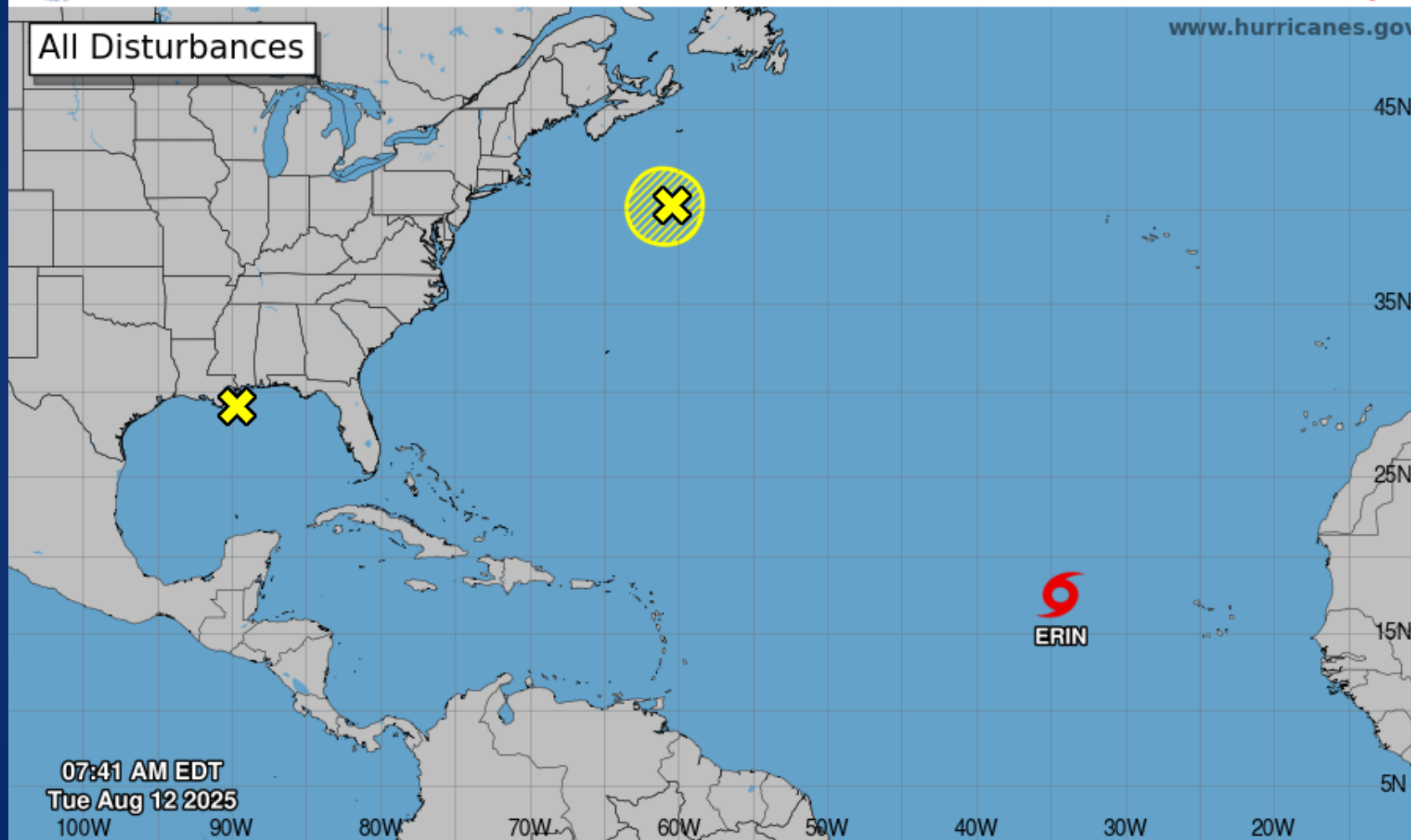
Seven-Day Graphical Tropical Weather Outlook

National Hurricane Center Miami, Florida



www.hurricanes.gov

All Disturbances



07:41 AM EDT
Tue Aug 12 2025

Current Disturbances and Seven-Day Cyclone Formation Chance: < 40% 40-60% > 60%
Tropical or Sub-Tropical Cyclone: Depression Storm Hurricane
 Post-Tropical Cyclone or Remnants

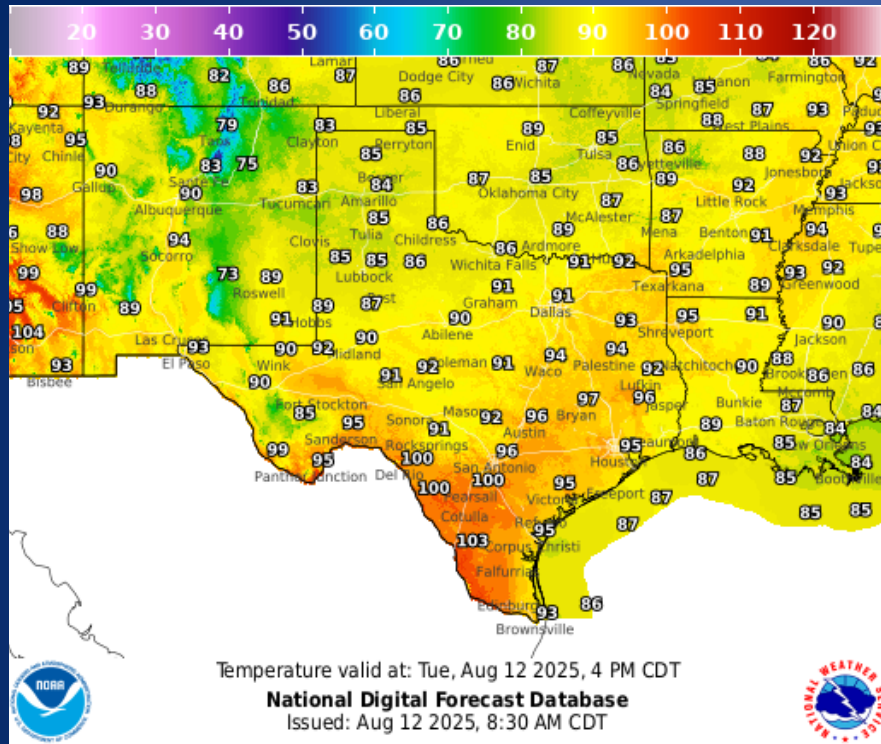
Incidents Reported to the State Operations Center (last 24 hours)

DATE	SUBJECT	LOCATION
08/11/25	Final Report of the Green Snake (Dry Creek) Fire	Parker County
08/11/25	Final Report of a School Bus Accident	Liberty County
08/11/25	Initial Report of a Boil Water Notice	Montague County
08/11/25	Final Report of the Ferrocarril Fire	Cameron County
08/12/25	Preliminary Earthquake Report (M3.5)	Culberson County

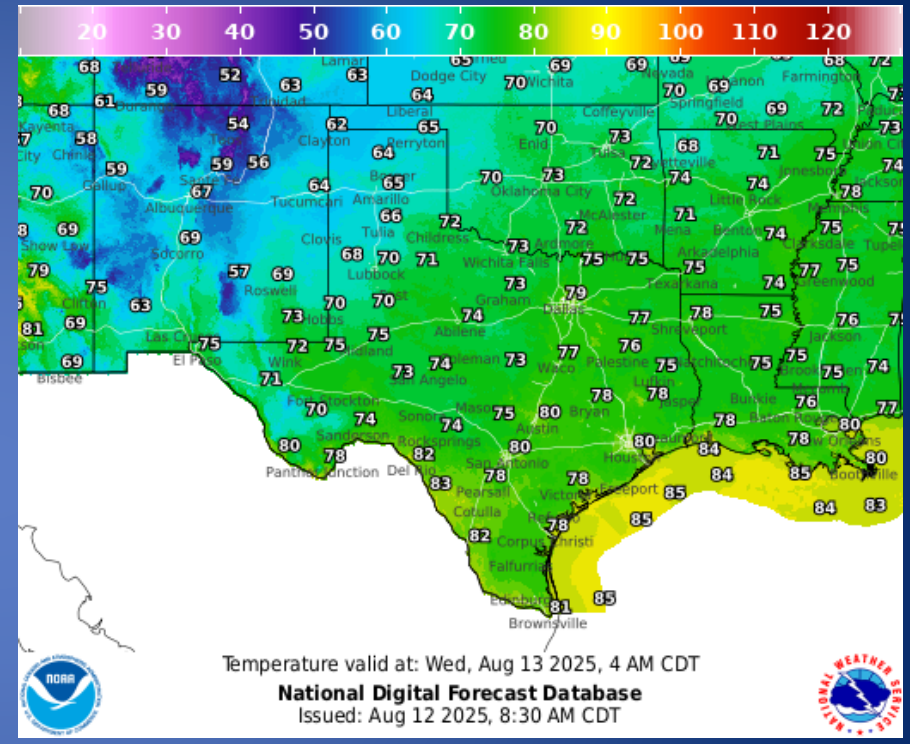
Informational Products Distributed by the State Operations Center

DATE	SUBJECT
08/11/25	NWS Amarillo: Severe Weather/Flooding Briefing
08/11/25	NWS Midland/Odessa: Weekly Weather Briefing
08/11/25	Daily Situation Report
08/11/25	Texas A&M Forest Service: Texas Fire Potential Update
08/11/25	National Hurricane Center Tropical Weather Outlook 7:00 PM CDT
08/12/25	Daily NWS Threat Brief for FEMA Region 6
08/12/25	National Hurricane Center Tropical Weather Outlook 7:00 AM CDT

Weather Forecast

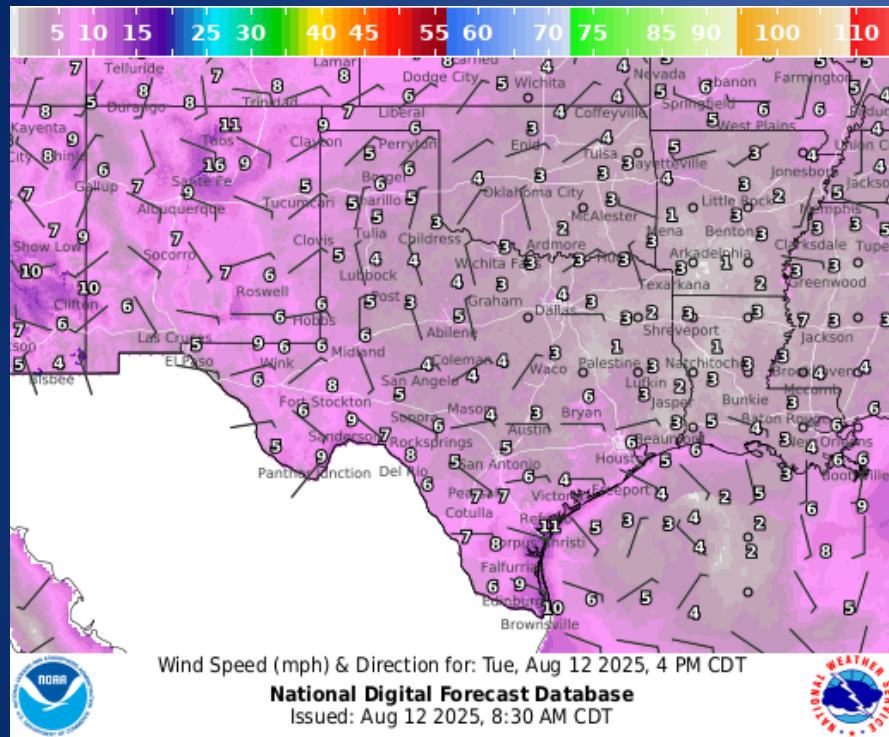


Highs

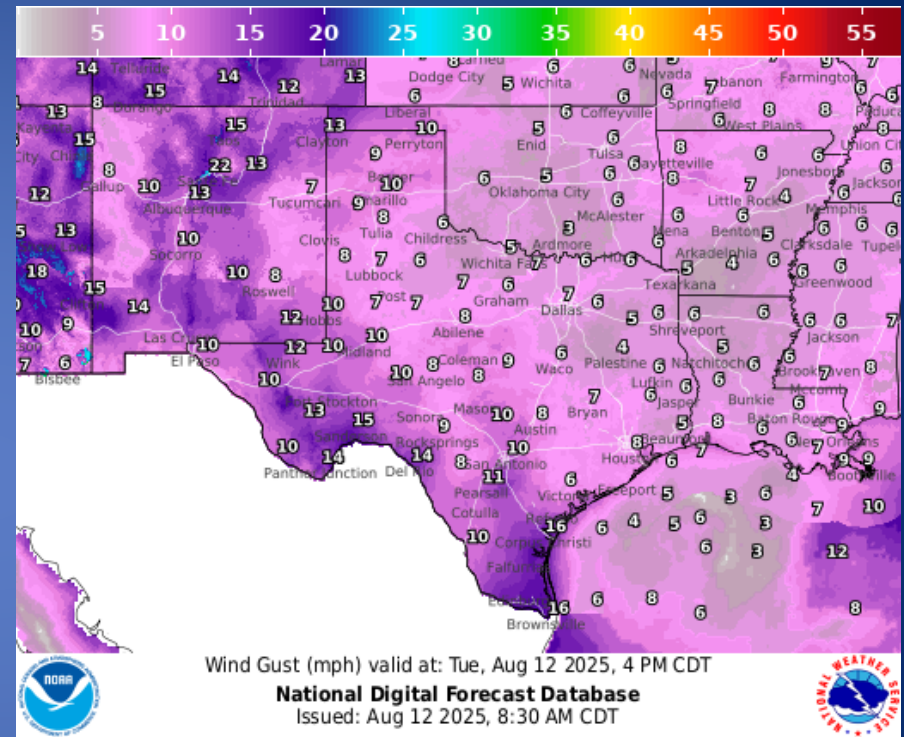


Lows

Weather Forecast

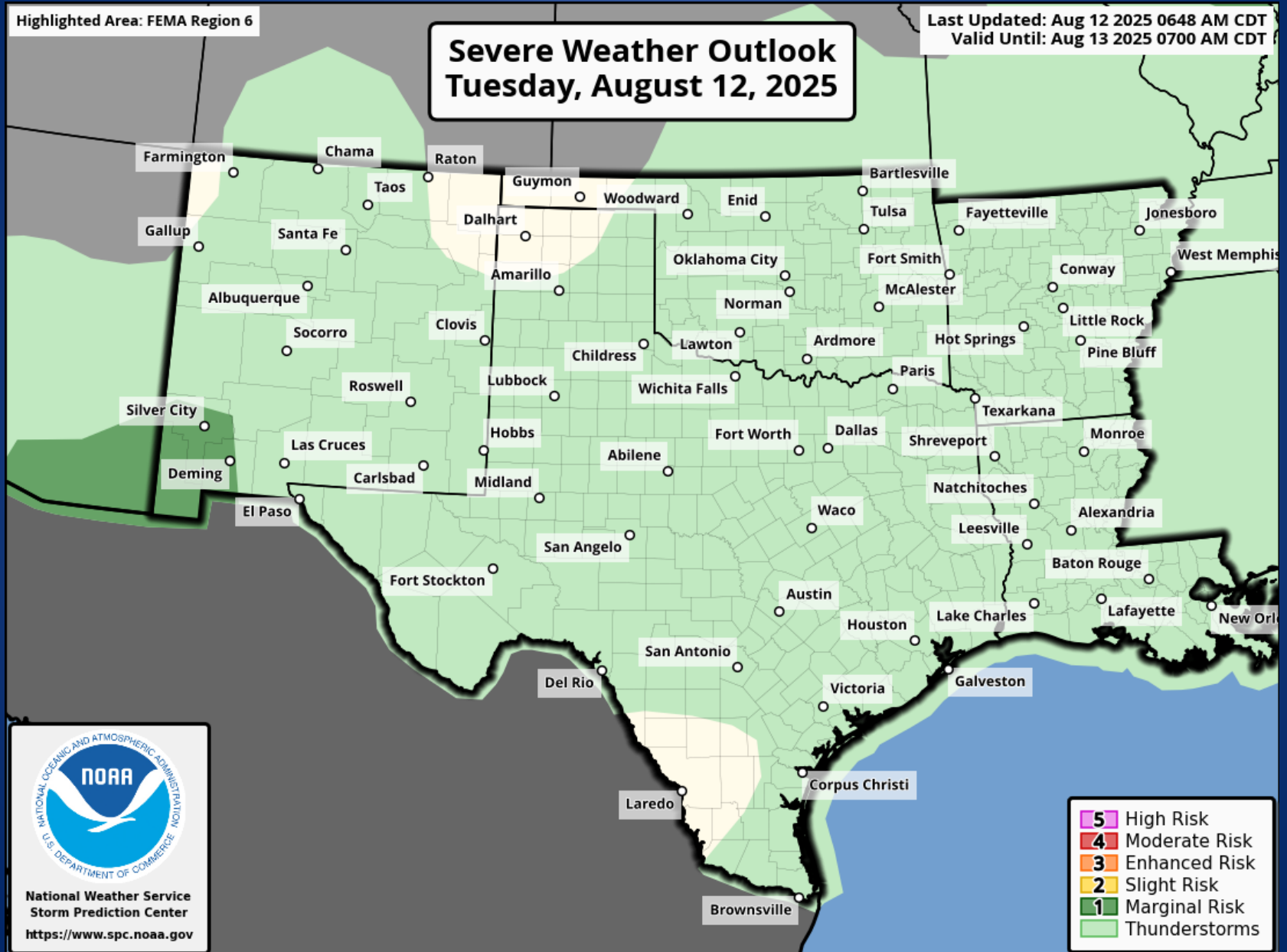


Wind Speeds



Gusts

Hazardous Weather



Hazardous Weather

Dangerous Heat

Continue Practicing Heat Safety

More info: www.wpc.ncep.noaa.gov/heatrisk

Maximum Heat Index Forecast (°F)

	8/12	8/13	8/14	8/15	8/16	8/17	8/18	8/19
	Tue	Wed	Thu	Fri	Sat	Sun	Mon	Tue
Alice	105	104	106	105	105	105	104	104
Beeville	102	102	104	99	102	102	103	102
Corpus Christi	105	106	108	105	108	108	106	106
Cotulla	105	104	105	105	106	105	105	105
Freer	104	105	106	104	107	104	105	105
George West	105	107	107	106	105	106	107	107
Goliad	102	101	103	98	102	103	102	103
Kingsville	105	106	109	105	106	106	105	106
Laredo	106	106	105	104	107	107	105	105
Refugio	105	105	106	105	106	106	106	107
Rockport	106	106	109	105	108	107	106	107
Three Rivers	106	106	107	106	106	107	107	107
Tilden	106	105	107	106	107	108	108	106
Victoria	105	105	107	103	105	106	106	105



Stay hydrated



Limit time outdoors between 10 am – 6 pm



Stay in a cool place during the heat of the day



If you have AC, use it. Fans may not be adequate



NATIONAL WEATHER SERVICE

Corpus Christi, Texas

Follow: [X](https://twitter.com/NWSCorpus) [f](https://facebook.com/NWSCorpus) @NWSCorpus
Updated: August 12, 2025

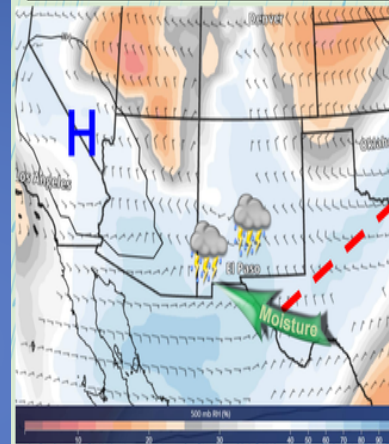
Minor to major heat risk is expected to persist through next week. Highs will be in the 90s and 100s each day with today through Thursday being the hottest days. Heat indices are expected to be around 105 to 110 in most spots through the period, especially over the Coastal Bend. Therefore, it is advised to continue practicing heat safety by taking frequent breaks, staying hydrated, etc.

More Active for Tuesday

Storm chances increase area-wide

Updated: 4:00 AM MDT Mon Aug 11, 2025

Mid-Level Weather Pattern Tues Afternoon



Weather Scenario

- Upper-level trough (red dashed line) will trigger scattered to numerous storms Tuesday PM across the area
- Storms progressing from north to south through the evening



Storm Impacts

- Strong winds to 50 mph possible; blowing dust
- Frequent lightning and small hail
- Locally heavy rainfall
- Burn scar flash flooding



Rain Potential

- Locally 1-2" with heaviest storms
- Most spots will see 0.25" or less



NATIONAL WEATHER SERVICE

EL PASO

TEXAS

weather.gov/EIPaso

Follow Us: [f](https://facebook.com/NWSEIPaso) [X](https://twitter.com/NWSEIPaso) [i](https://instagram.com/NWSEIPaso) [y](https://youtube.com/NWSEIPaso) @NWSEIPaso

More widespread thunderstorm activity is forecast for Tuesday.

Hazardous Weather

Storm Chances Today

weather.gov/FWD
Issued Tue Aug 12, 2025 1:04 AM

Isolated storms will linger this morning, with an increase in coverage expected this afternoon.

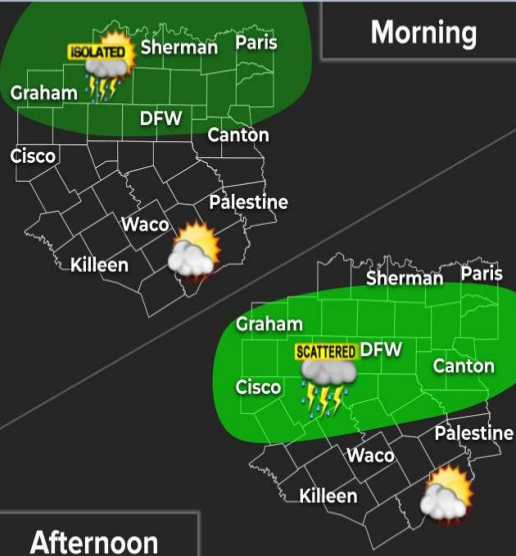
No severe weather is expected, but brief heavy rainfall, lightning, and gusty winds are possible.

Hazards:



High temperatures will be in the 90s.

Morning



Afternoon



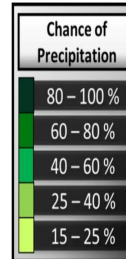
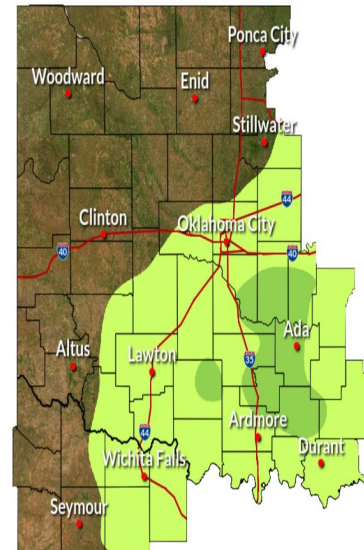
NATIONAL WEATHER SERVICE FORT WORTH TX

Follow: [X](#) [f](#) @NWSFortWorth

Isolated storms will linger this morning, with an increase in coverage expected this afternoon. No severe weather is expected, but brief heavy rainfall, lightning, and gusty winds are possible.

Tuesday Evening Storm Chances

August 12, 2025
2:17 AM



Key Messages

→ A few strong thunderstorms are possible during the evening, posing a risk for strong wind gusts and locally heavy rainfall.



National Weather Service | Norman, Oklahoma



@NWSNorman



weather.gov/norman

Widely scattered showers and thunderstorms are possible across mainly southern Oklahoma and northern Texas Tuesday evening.

Weather Advisory/Statement/Watch/Warning Issued

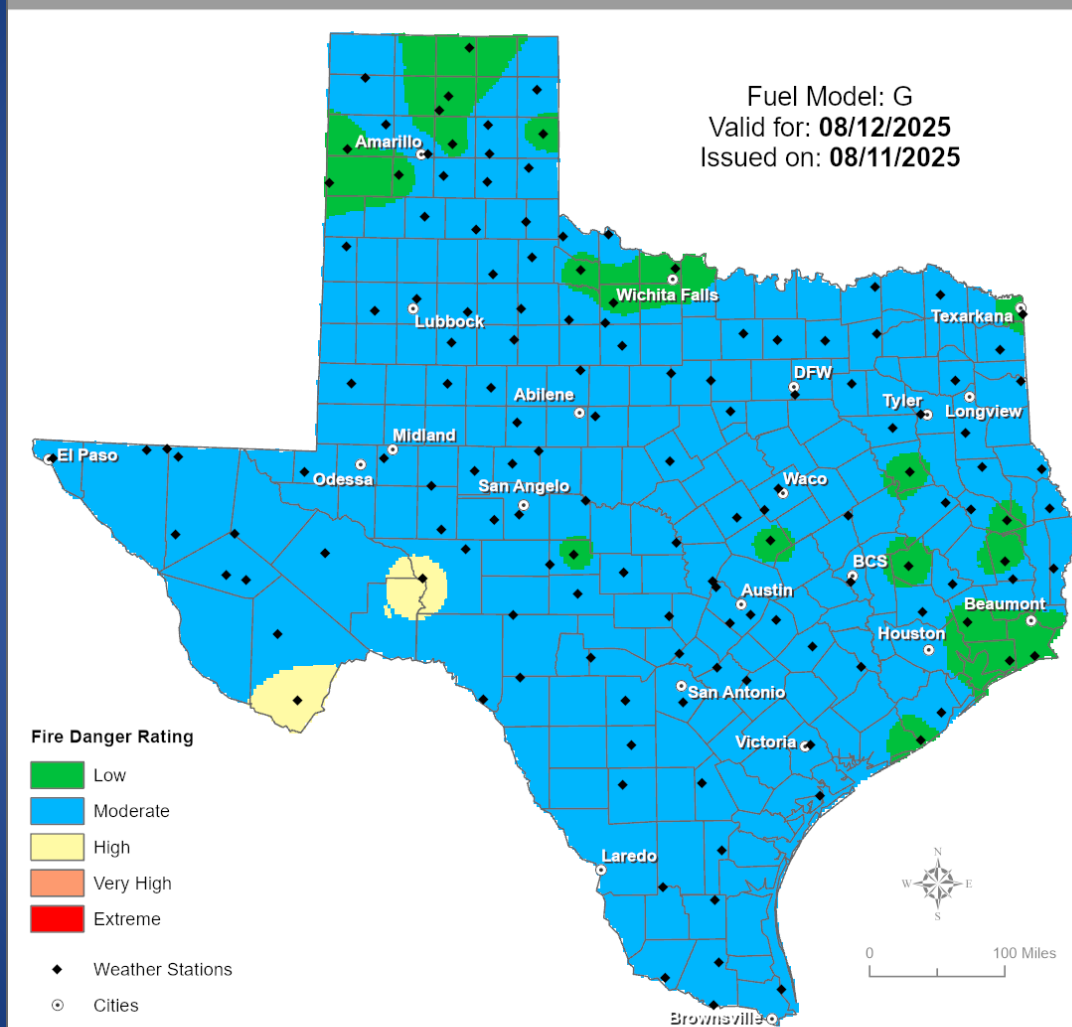
DATE	WARNING TYPE	LOCATION
08/11/25	Airport Weather Warning	Midland, Nueces, Potter, and Randall Counties
08/11/25	Flash Flood Warning	Briscoe, Carson, Castro, Fannin, and Swisher Counties
08/11/25	Severe Thunderstorm Warning	Armstrong, Carson, Castro, Childress, Collinsworth, Cottle, Deaf Smith, Donley, Gray, Hale, Hall, Hemphill, Hutchinson, Lamb, Lipscomb, Moore, Ochiltree, Oldham, Parmer, Potter, Randall, Roberts, Swisher, Wheeler, and Wichita Counties
08/11/25	Flood Advisory	Armstrong, Baylor, Carson, Castro, Deaf Smith, Fannin, Hall, Irion, Lamar, Lamb, Potter, Randall, Shackelford, Sterling, and Wichita Counties
08/11/25	Flood Watch	Archer, Baylor, Clay, Foard, Hardeman, Knox, Wichita, and Wilbarger Counties
08/11/25	Special Weather Statement	Andrews, Archer, Baylor, Carson, Castro, Childress, Collingsworth, Cottle, Crane, Crockett, Crosby, Deaf Smith, Dickens, Ector, Fannin, Floyd, Fort Bend, Gaines, Glasscock, Hall, Hardeman, Hockley, Howard, Hutchinson, Irion, Knox, Lamar, Lamb, Lubbock, Martin, Midland, Moore, Motley, Potter, Red River, Sabine, Swisher, Upton, Val Verde, Wichita, Wilbarger, and Yoakum Counties

Weather Advisory/Statement/Watch/Warning Issued

DATE	WARNING TYPE	LOCATION
08/12/25	Airport Weather Warning	Taylor County
08/12/25	Flash Flood Warning	Archer, Clay, Fannin, Jack, Parker, Palo Pinto, and Wichita Counties
08/12/25	Flood Advisory	Archer, Clay, Grayson, Jack, and Wichita Counties
08/12/25	Special Weather Statement	Borden, Callahan, Childress, Cooke, Cottle, Foard, Hall, Jones, Scurry, Taylor, and Throckmorton Counties

Fire Danger Forecast

Forecast Fire Danger



Burn Ban

OUTDOOR BURN BANS

August 12, 2025

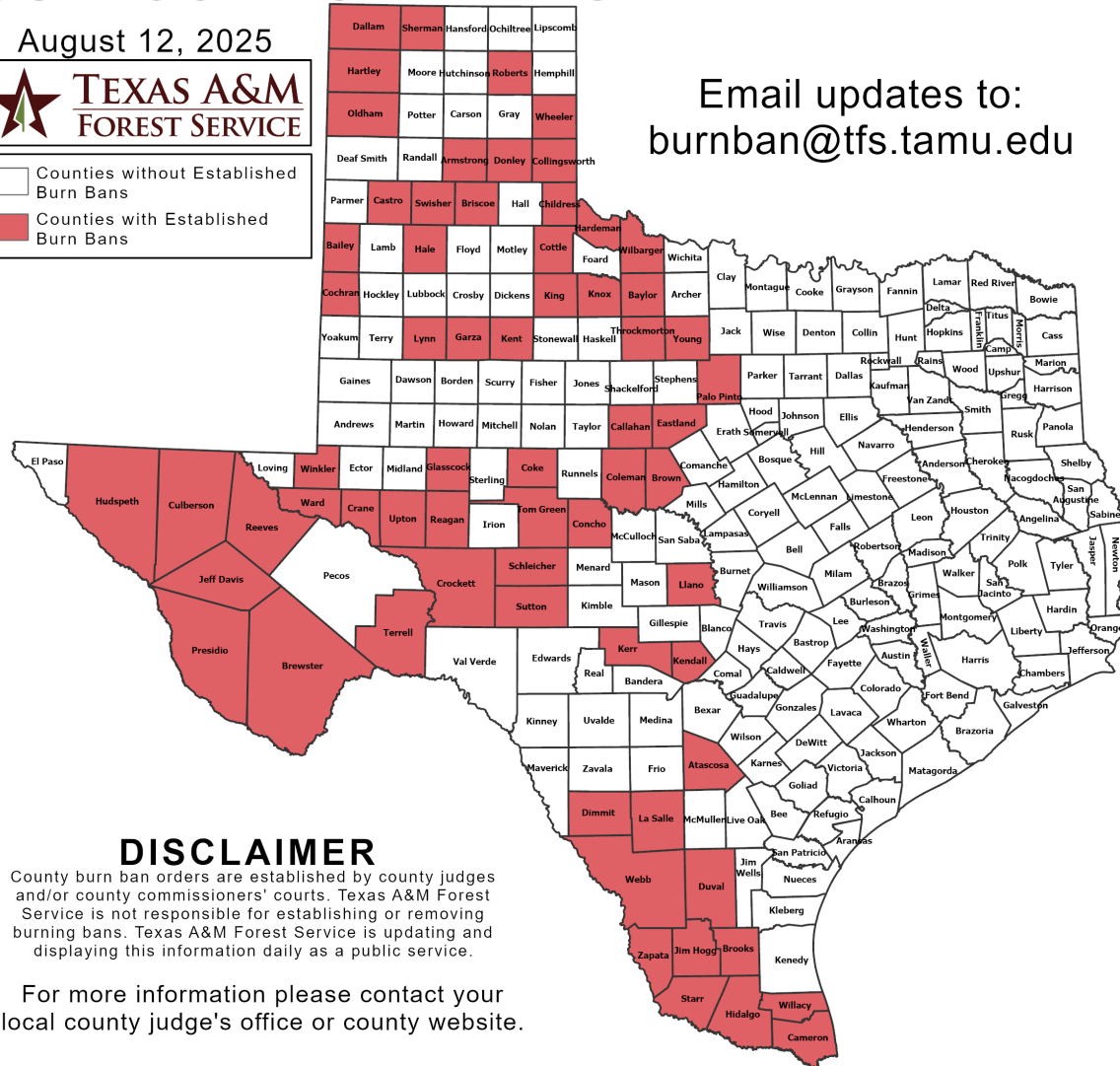


Counties without Established Burn Bans
 Counties with Established Burn Bans

Email updates to:
burnban@tfs.tamu.edu

Counties with Burn Bans: 66

Armstrong	Dimmit	Palo Pinto
Atascosa	Donley	Presidio
Bailey	Duval	Reagan
Baylor	Eastland	Reeves
Brewster	Garza	Roberts
Briscoe	Glasscock	Schleicher
Brooks	Hale	Sherman
Brown	Hardeman	Starr
Callahan	Hartley	Sutton
Cameron	Hidalgo	Swisher
Castro	Hudspeth	Terrell
Childress	Jeff Davis	Throckmorton
Cochran	Jim Hogg	Tom Green
Coke	Kendall	Upton
Coleman	Kerr	Ward
Collingsworth	King	Webb
Concho	Knox	Wheeler
Cottle	La Salle	Wilbarger
Crane	Llano	Willacy
Crockett	Lynn	Winkler
Culberson	Oldham	Young
Dallam		Zapata



DISCLAIMER

County burn ban orders are established by county judges and/or county commissioners' courts. Texas A&M Forest Service is not responsible for establishing or removing burning bans. Texas A&M Forest Service is updating and displaying this information daily as a public service.

For more information please contact your local county judge's office or county website.

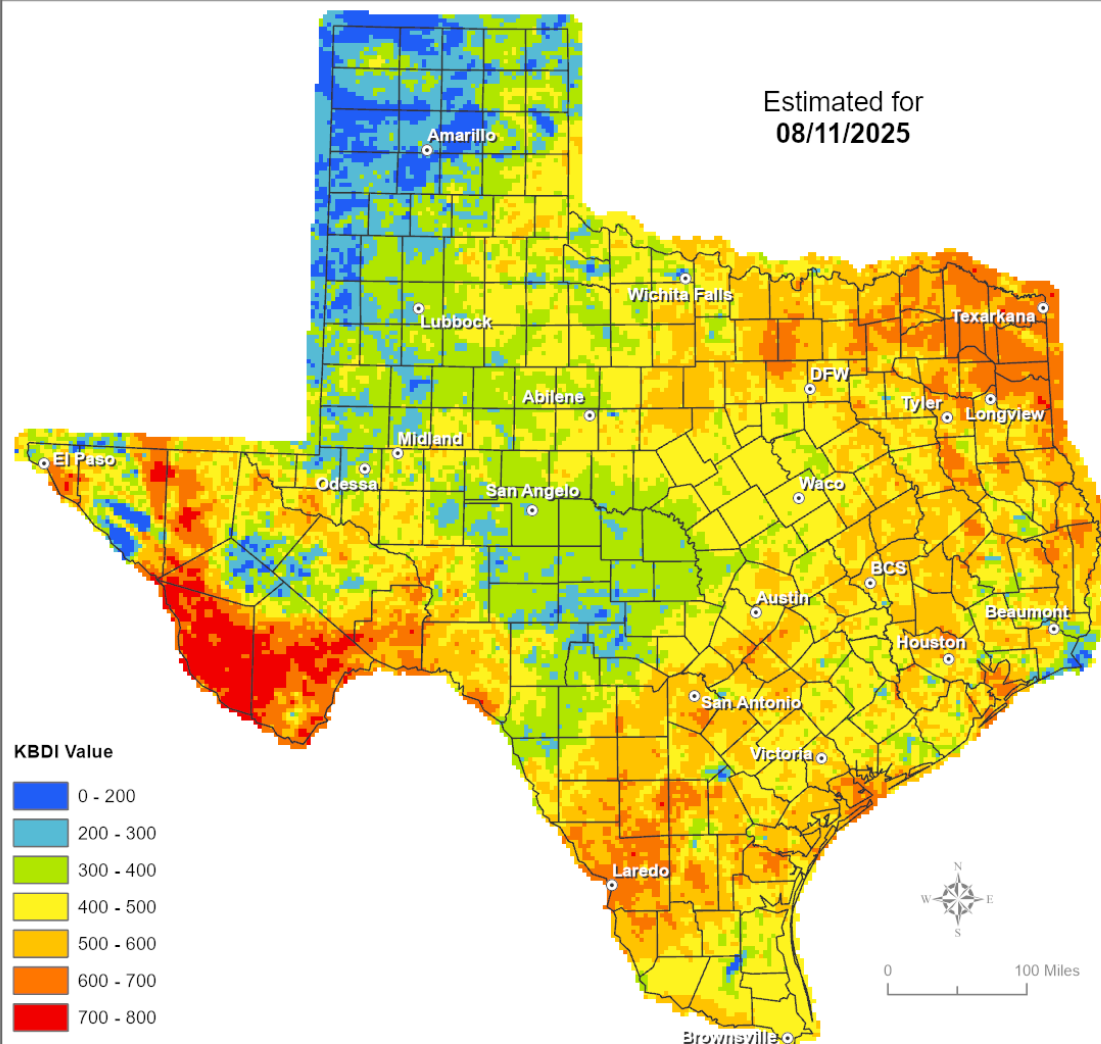
RED FLAG WARNINGS: www.weather.gov
 Additional map formats available at <https://tfsweb.tamu.edu/Burnbans/>

Keetch-Byram Drought Index

Keetch-Byram Drought Index

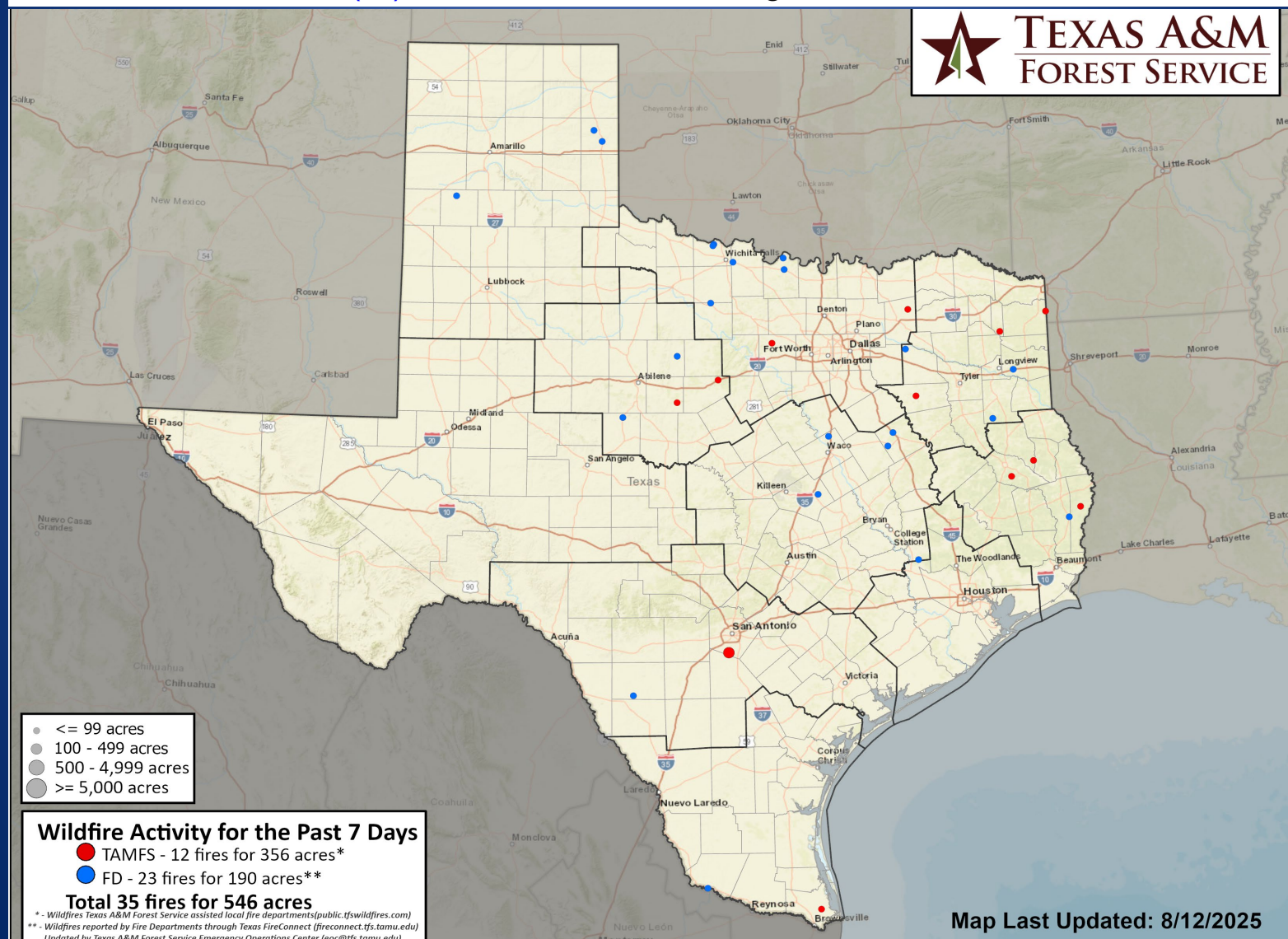
(4 km x 4 km resolution)

Estimated for
08/11/2025



Fire Activity (*Last 24 Hours)

Report of 371 (no change) fires and 85,777 (no change) acres have been burned this year. There are 66 (+3) counties with burn bans. The Keetch–Byram Drought Index list contains 58 (-4) counties with an average over 400.



Training

DATES		TITLE	COURSE	LOCATION
08/11/25	08/13/25	Intermediate Incident Command System for Expanding Incidents	G-300	San Antonio
08/11/25	08/13/25	Intermediate Incident Command System for Expanding Incidents	G-300	Waco

Statewide Significant Events

DATES		LOCATION	EVENT
08/12/25	08/20/25	Denton	North Texas Rodeo
08/12/25	08/16/25	Houston	MLB: 2025 Houston Astros
08/12/25	08/13/25	Arlington	MLB: 2025 Texas Rangers
08/16/25	08/16/25	Austin	MSL: 2025 Austin FC Game 14

Exercises

DATES		LOCATION	TYPE: EXERCISE NAME
08/12/25	08/12/25	San Marcos	TXST PIO Tabletop Exercise
08/13/25	08/13/25	Alpine	Alpine MCI