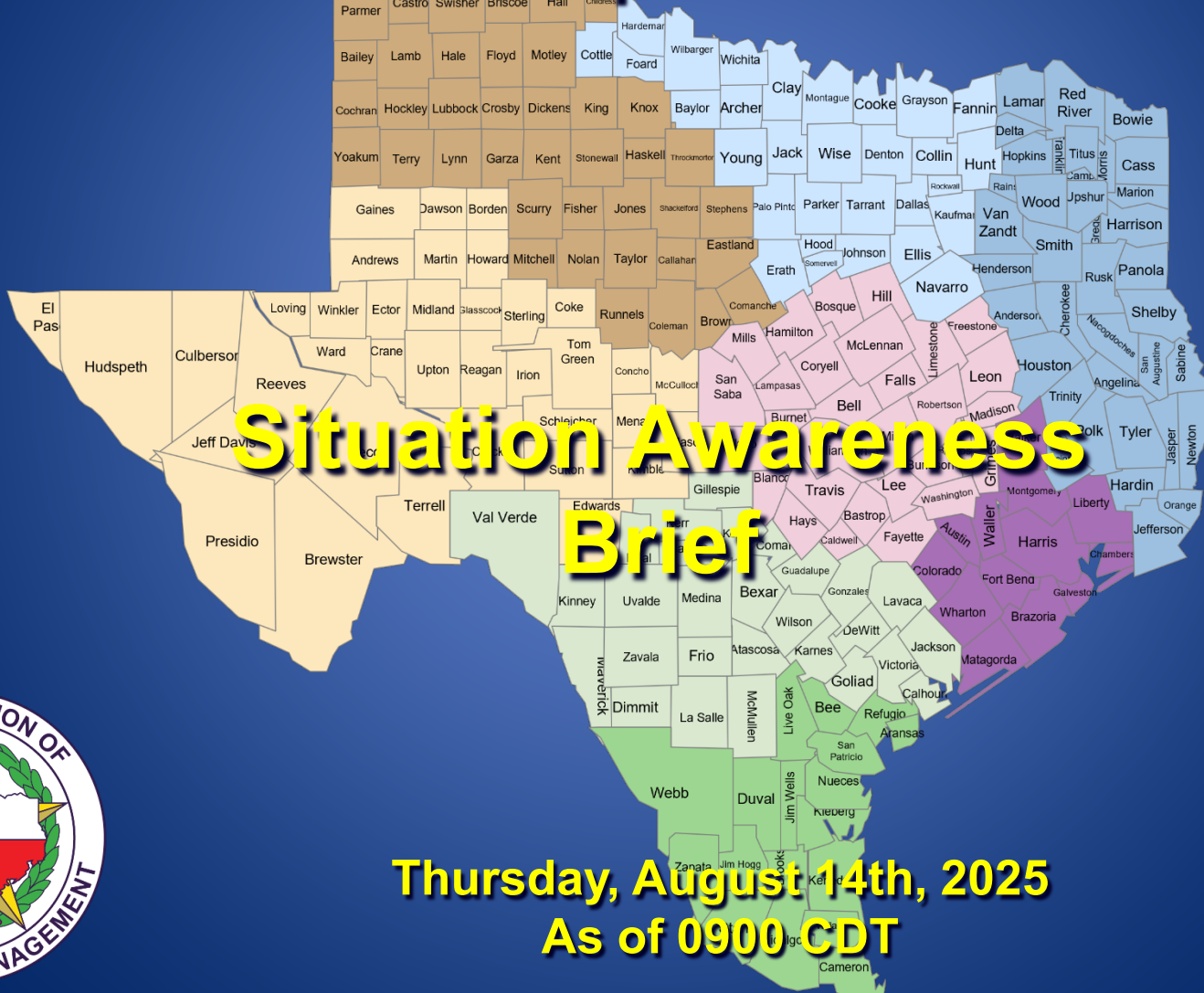


Texas Division of Emergency Management Texas State Operations Center

Situation Awareness Brief



Thursday, August 14th, 2025
As of 0900 CDT

Tropical Weather Awareness



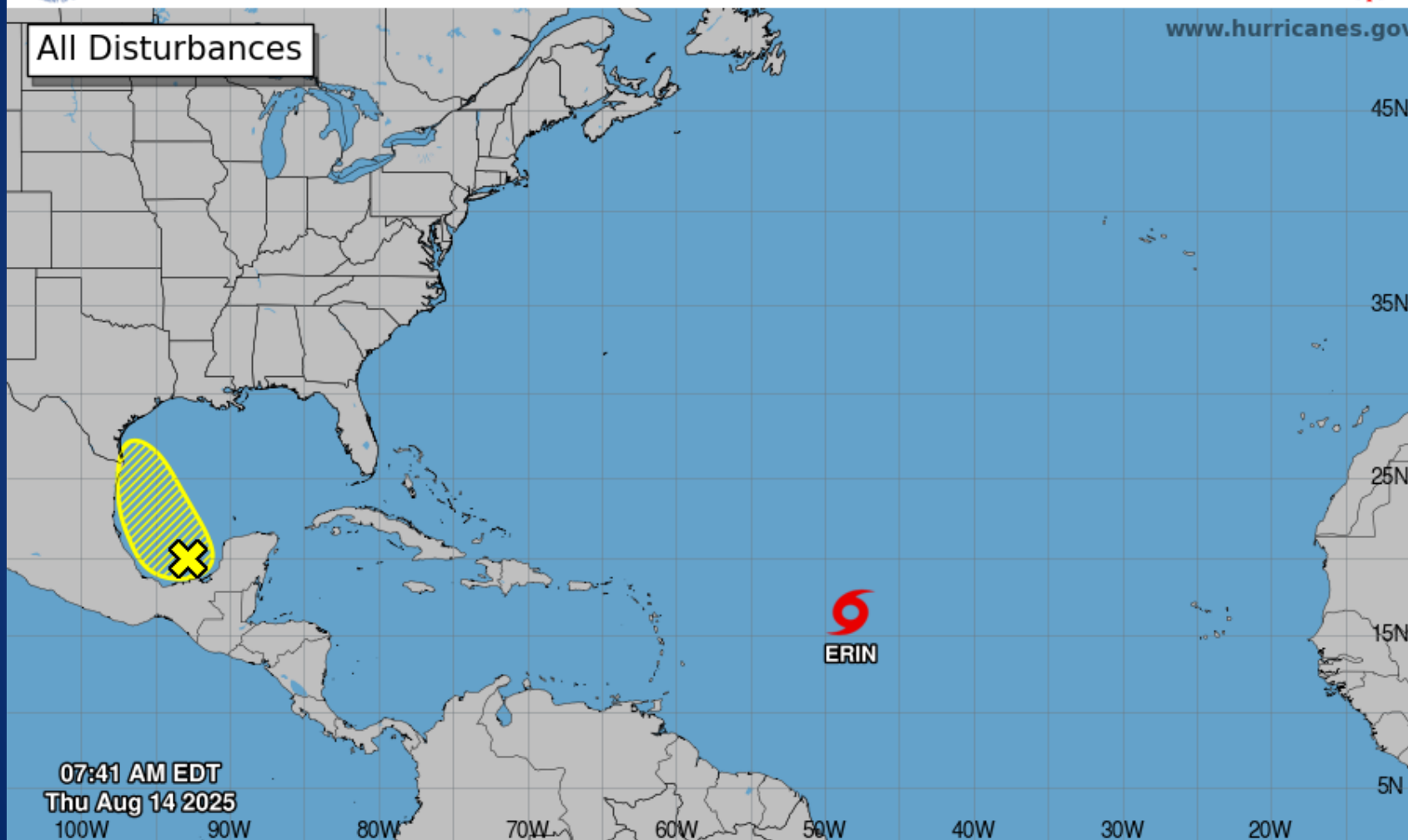
Seven-Day Graphical Tropical Weather Outlook

National Hurricane Center Miami, Florida



www.hurricanes.gov

All Disturbances



07:41 AM EDT
Thu Aug 14 2025

Current Disturbances and Seven-Day Cyclone Formation Chance: < 40% 40-60% > 60%
Tropical or Sub-Tropical Cyclone: Depression Storm Hurricane
 Post-Tropical Cyclone or Remnants

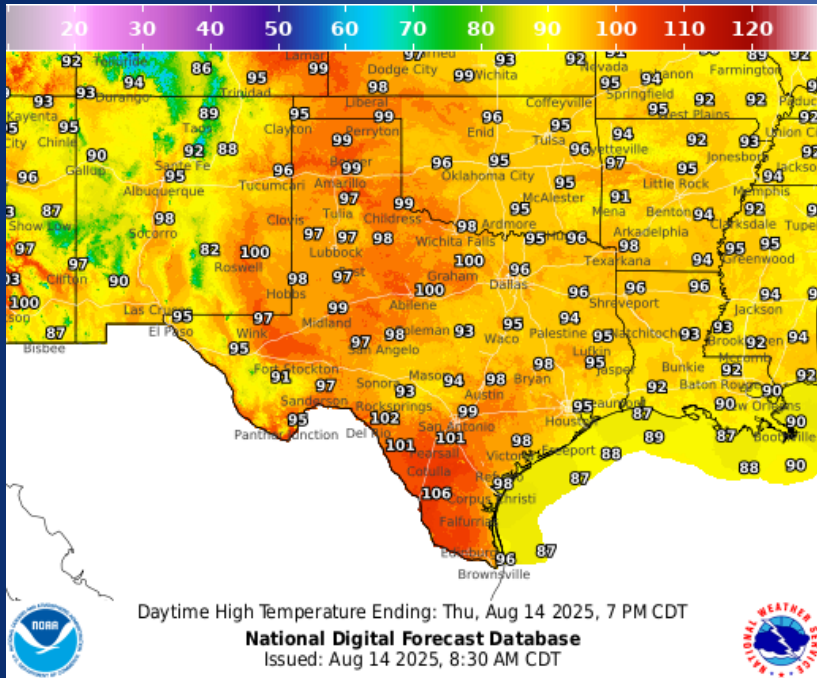
Incidents Reported to the State Operations Center (last 24 hours)

DATE	SUBJECT	LOCATION
08/13/25	Initial Report of a School Bus Rollover	Liberty County
08/13/25	Initial and Final Report of a Tank Explosion	Moore County
08/13/25	Final Report of a Boil Water Notice	Montague County
08/13/25	Final Report of a School Bus Rollover	Liberty County
08/13/25	Initial Report of San Patricio 3815 Fire	San Patricio County
08/13/25	Final Report of the San Patricio 3815 Fire	San Patricio County

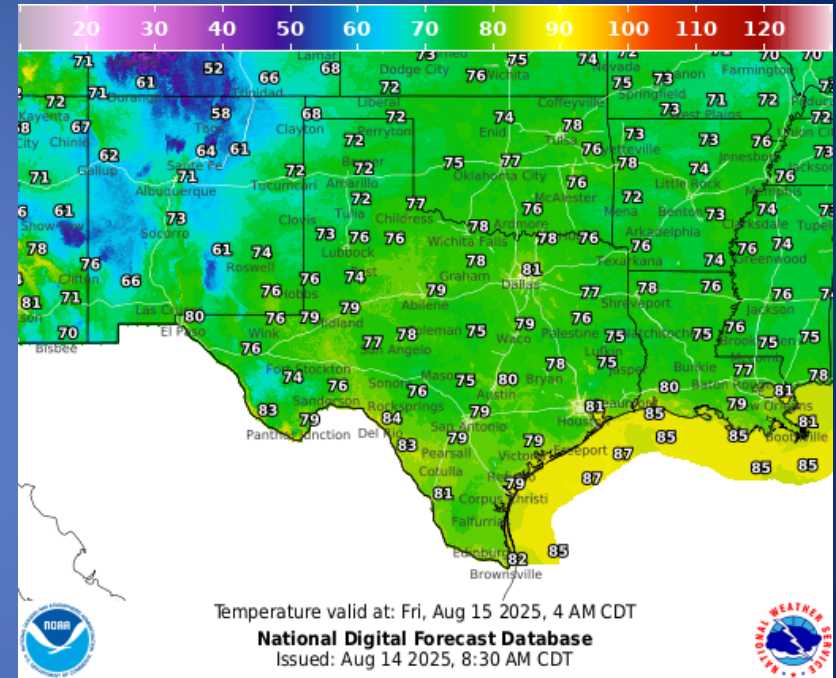
Informational Products Distributed by the State Operations Center

DATE	SUBJECT
08/13/25	NWS West Gulf RFC: Watching Tropical Disturbance...No River Flooding Expected
08/13/25	NWS Brownsville: Monitoring the Tropics
08/13/25	NWS Corpus Christi: Tropical Weather Update Wednesday, August 13, 2025
08/13/25	National Hurricane Center Tropical Weather Outlook 2:00 PM
08/13/25	National Hurricane Center Tropical Weather Outlook 8:00 PM
08/14/25	National Hurricane Center Tropical Weather Outlook 1:00 AM
08/14/25	NWS El Paso, TX/Santa Teresa, NM: NWS Weather Hazards Outlook 08-14-2025
08/14/25	Daily NWS Threat Brief for FEMA Region 6
08/14/25	National Hurricane Center Tropical Weather Outlook 07:00 AM CDT

Weather Forecast

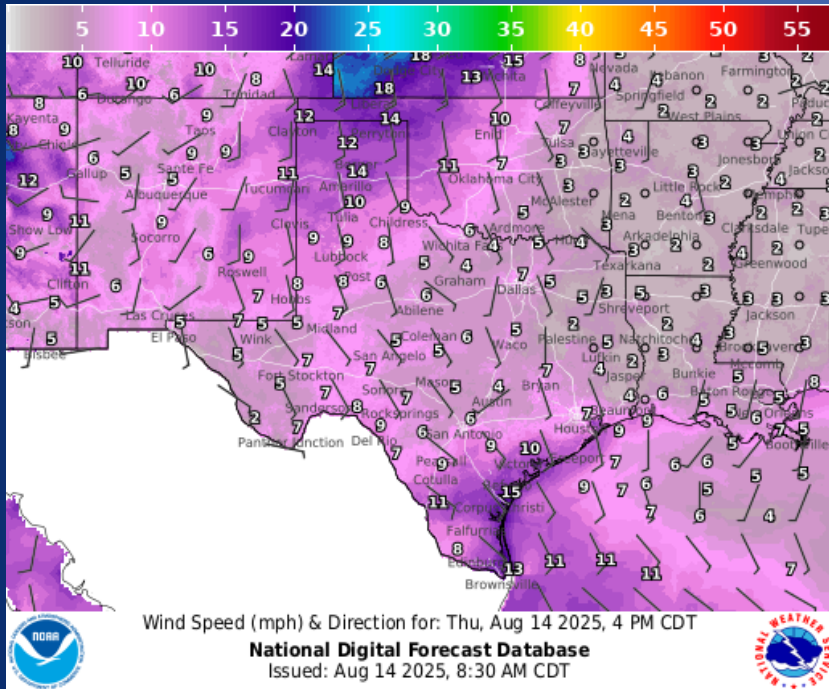


Highs

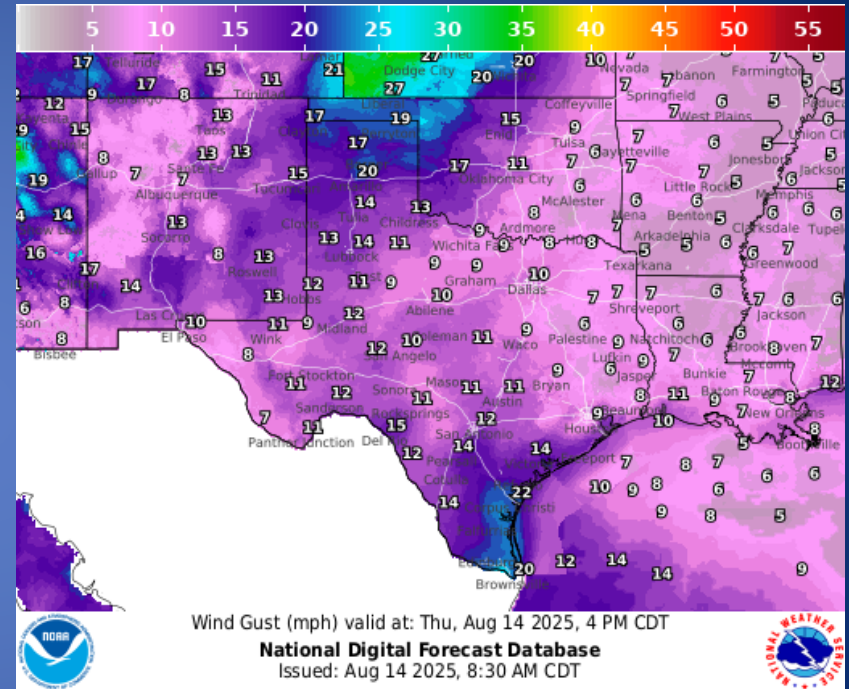


Lows

Weather Forecast



Wind Speeds



Gusts

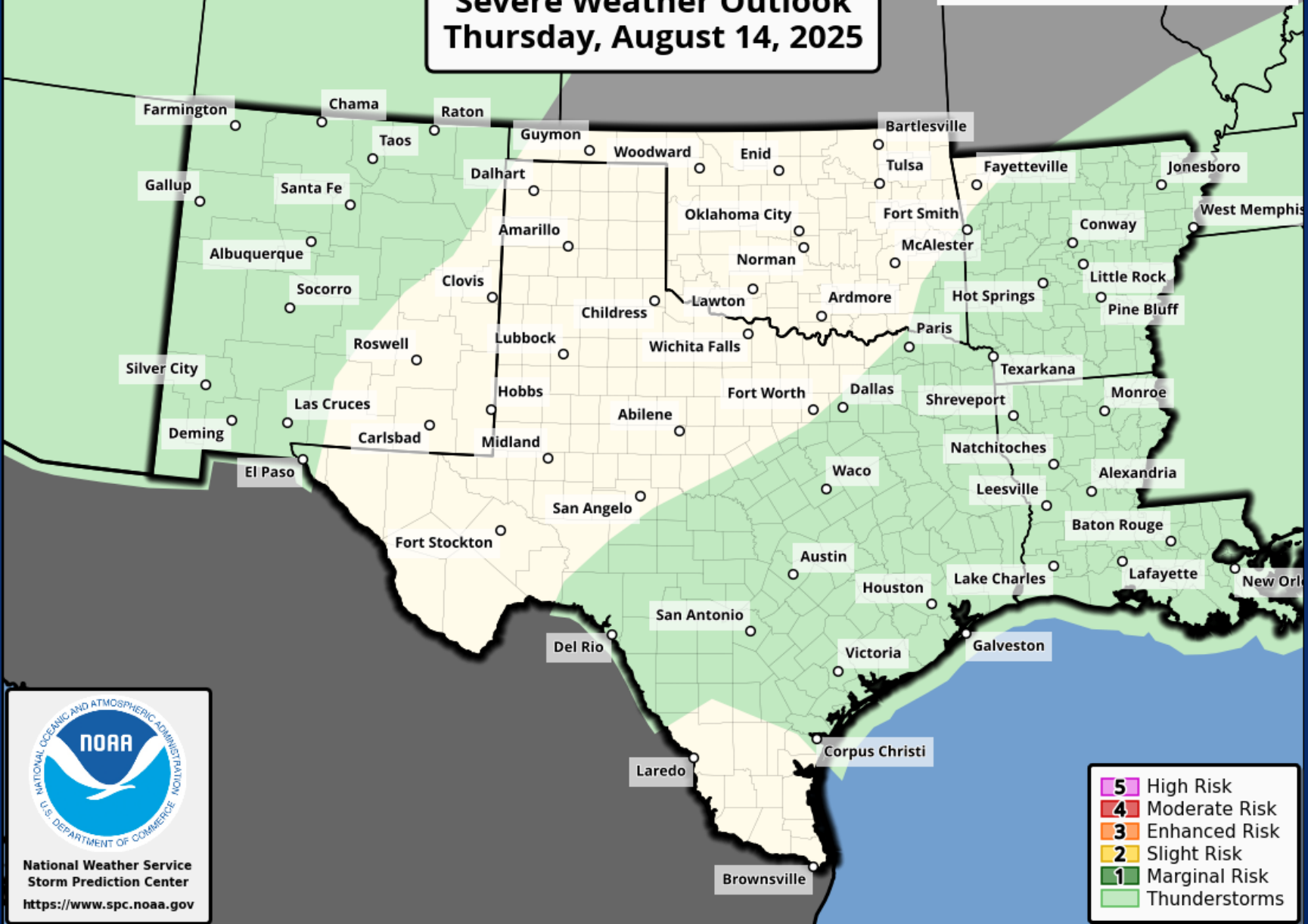
Hazardous Weather

Highlighted Area: FEMA Region 6

Severe Weather Outlook

Thursday, August 14, 2025

Last Updated: Aug 14 2025 0734 AM CDT
Valid Until: Aug 15 2025 0700 AM CDT



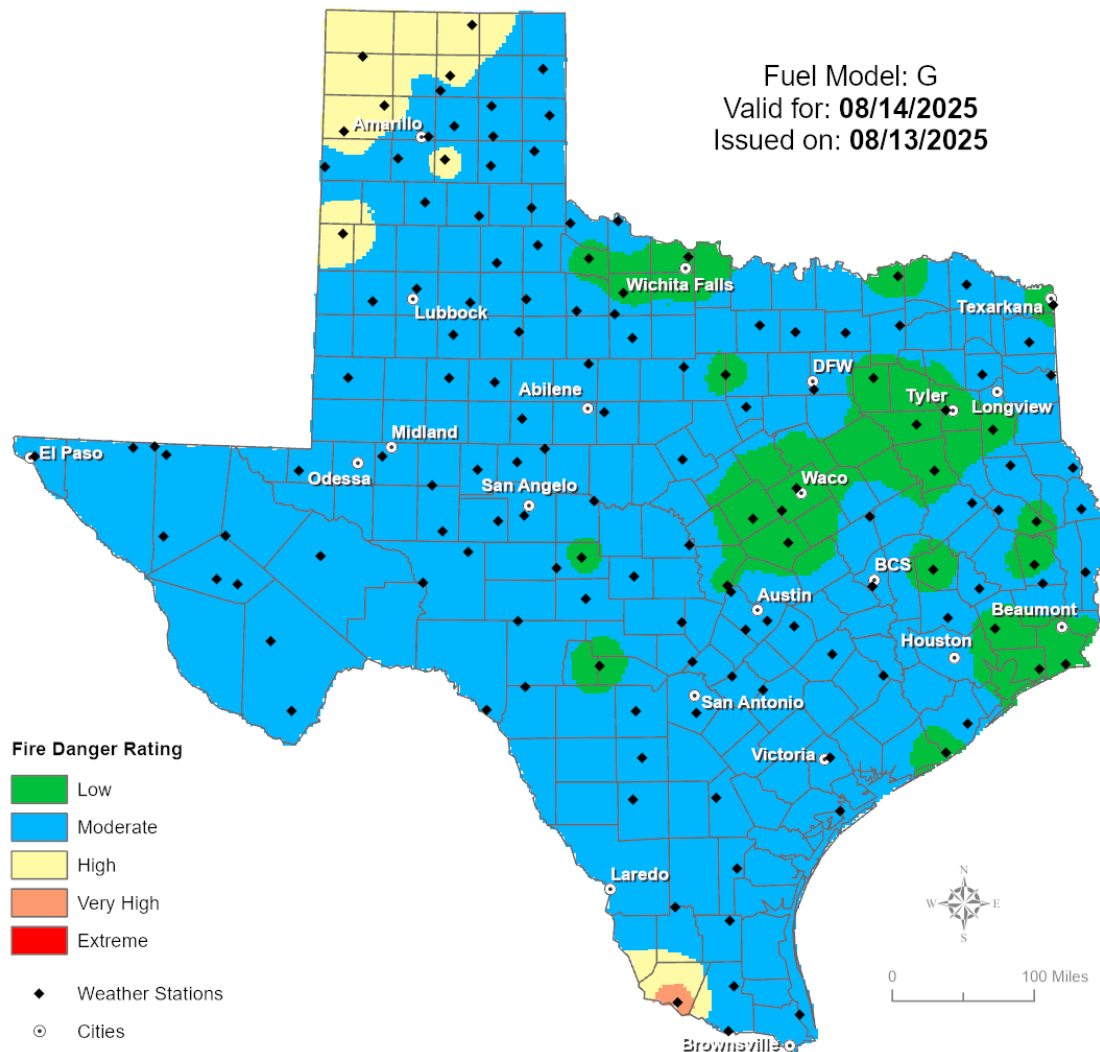
**National Weather Service
Storm Prediction Center
<https://www.spc.noaa.gov>**

Weather Advisory/Statement/Watch/Warning Issued

DATE	WARNING TYPE	LOCATION
08/13/25	Flood Advisory	Bowie, Coryell, Hamilton, Harris, Lampasas, and Smith Counties
08/13/25	Heat Advisory	Angelina, Bowie, Camp, Cass, Cherokee, Franklin, Gregg, Harrison, Marion, Morris, Nacogdoches, Panola, Randall, Red River, Rusk, Sabine, San Augustine, Shelby, Smith, Titus, Upshur, and Wood Counties
08/13/25	Special Weather Statement	Bexar, Blanco, Burnet, Caldwell, Comal, Dewitt, Gillespie, Gonzales, Guadalupe, Harris, Hays, Kendall, Kerr, Lampasas, Medina, San Saba, Sutton, and Uvalde Counties
08/13/25	Airport Weather Warning	Travis County
08/13/25	Severe Thunderstorm Warning	Gillespie and Kendall Counties

Fire Danger Forecast

Forecast Fire Danger



Burn Ban

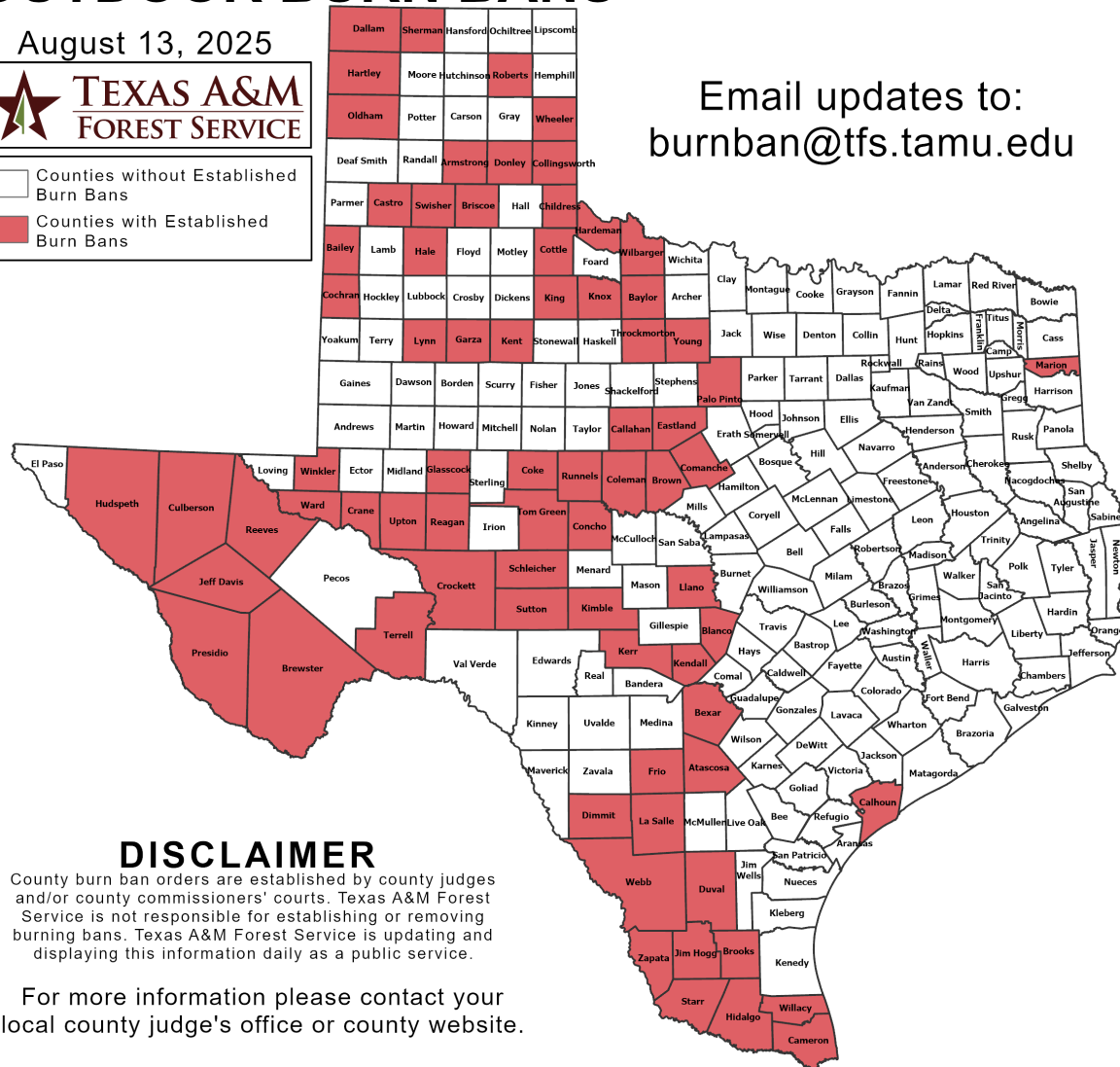
OUTDOOR BURN BANS

August 13, 2025



☐ Counties without Established Burn Bans
☒ Counties with Established Burn Bans

Email updates to:
burnban@tfs.tamu.edu



Counties with Burn Bans: 74

Armstrong	Dallam	Oldham
Atascosa	Dimmit	Palo Pinto
Bailey	Donley	Presidio
Baylor	Duval	Reagan
Bexar	Eastland	Reeves
Blanco	Frio	Roberts
Brewster	Garza	Runnels
Briscoe	Glasscock	Schleicher
Brooks	Hale	Sherman
Brown	Hardeman	Starr
Calhoun	Hartley	Sutton
Callahan	Hidalgo	Swisher
Cameron	Hudspeth	Terrell
Castro	Jeff Davis	Throckmorton
Childress	Jim Hogg	Tom Green
Cochran	Kendall	Upton
Coke	Kent	Ward
Coleman	Kerr	Webb
Collingsworth	Kimble	Wheeler
Comanche	King	Willbarger
Concho	Knox	Willacy
Cottle	La Salle	Winkler
Crane	Llano	Young
Crockett	Lynn	Zapata
Culberson	Marion	

DISCLAIMER

County burn ban orders are established by county judges and/or county commissioners' courts. Texas A&M Forest Service is not responsible for establishing or removing burning bans. Texas A&M Forest Service is updating and displaying this information daily as a public service.

For more information please contact your local county judge's office or county website.

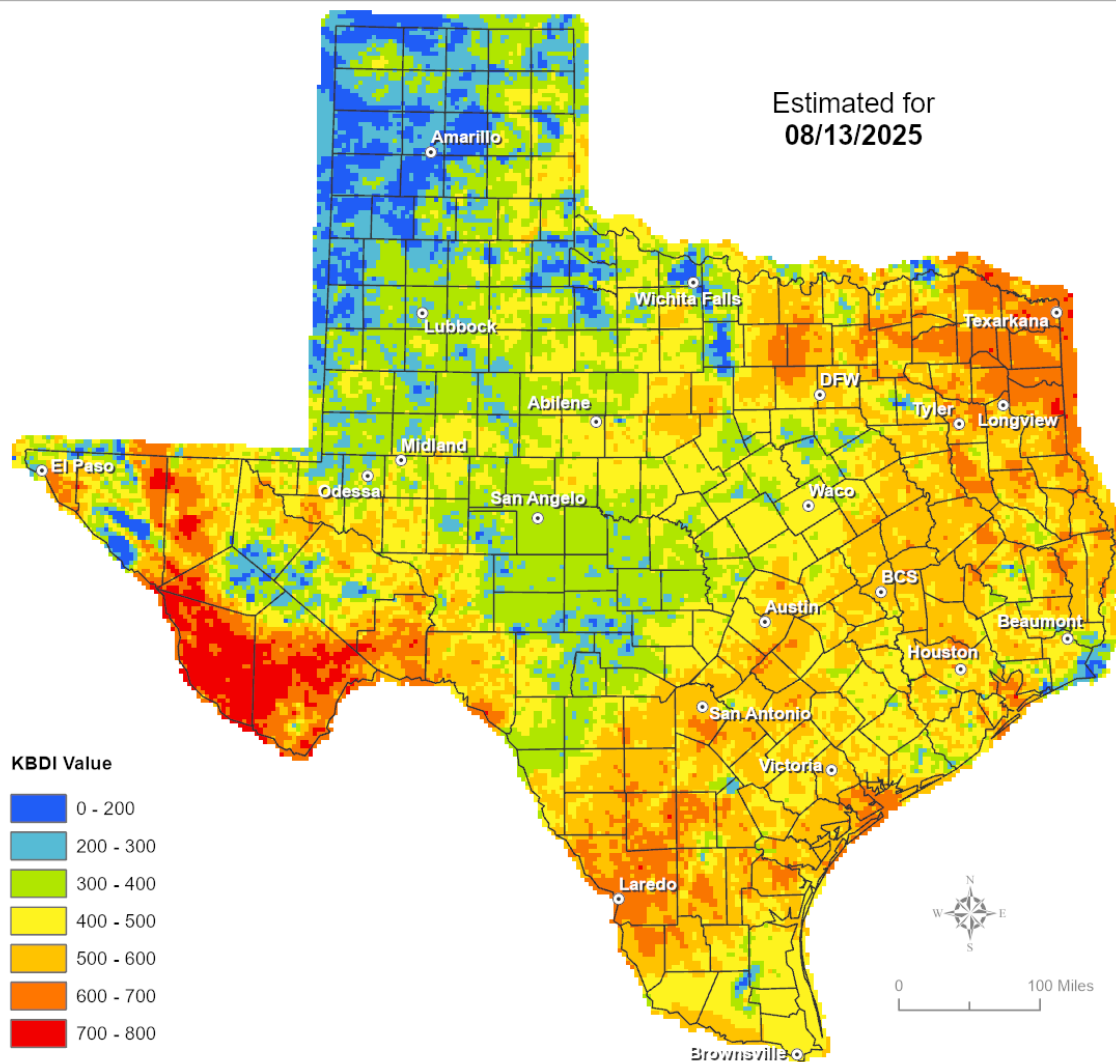
RED FLAG WARNINGS: www.weather.gov
 Additional map formats available at <https://tfsweb.tamu.edu/Burnbans/>

Keetch-Byram Drought Index

Keetch-Byram Drought Index

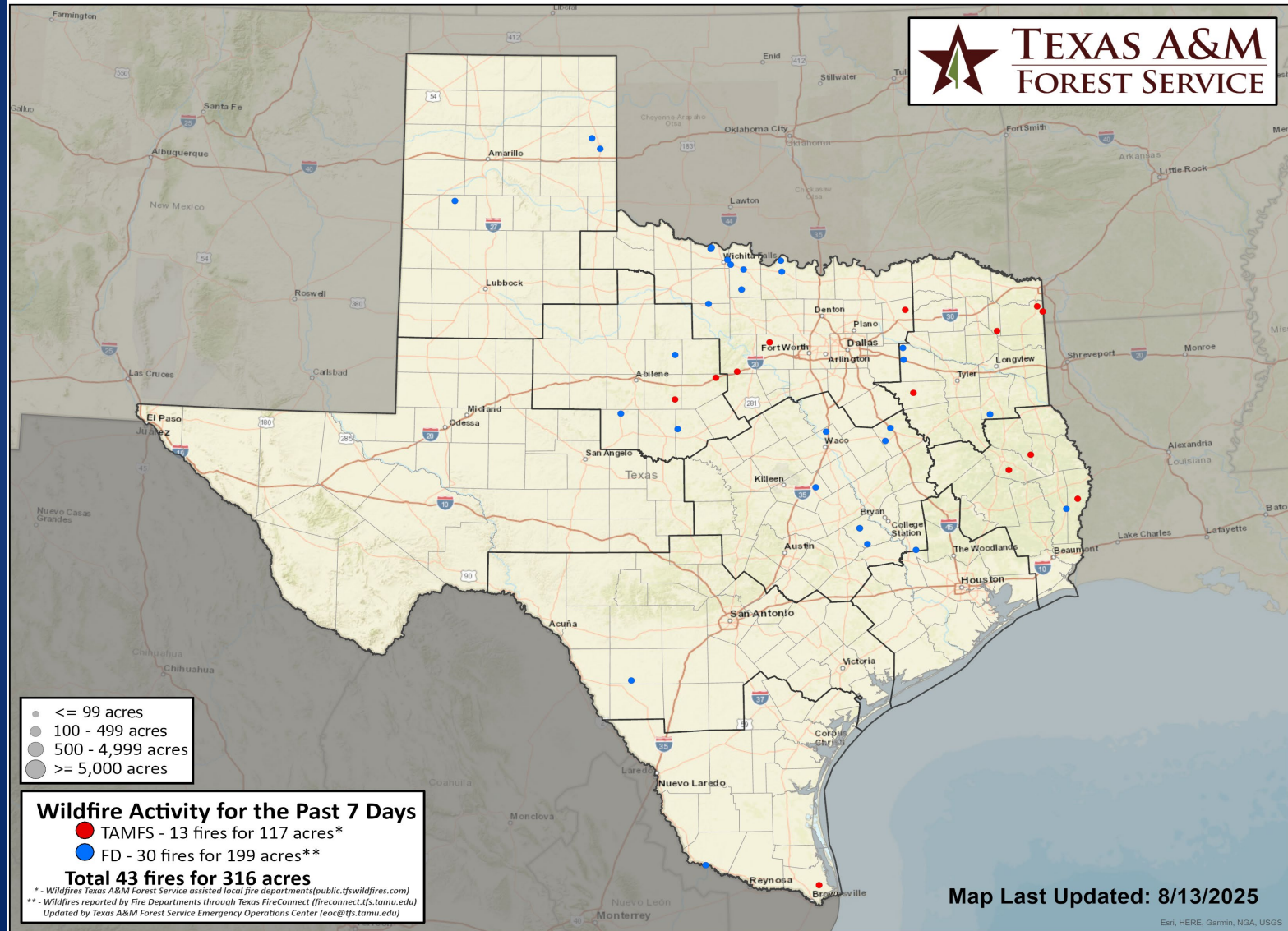
(4 km x 4 km resolution)

Estimated for
08/13/2025



Fire Activity (*Last 24 Hours)

Report of 383 (+2) fires and 85,888 (+23) acres have been burned this year. There are 74 (+6) counties with burn bans. The Keetch–Byram Drought Index list contains 165 (-5) counties with an average over 400.



Training

DATES		TITLE	COURSE	LOCATION
08/12/25	08/14/25	Community Emergency Response Team (CERT) Train-the-Trainer	G-428	Marfa
08/12/25	08/15/25	NIMS ICS All-Hazards Resources and Demobilization Unit Leaders Course	L-965	Amarillo
08/12/25	08/15/25	NIMS ICS All-Hazards Resources and Demobilization Unit Leaders Course	L-965	Corpus Christi
08/12/25	08/15/25	NIMS ICS All-Hazards Resources and Demobilization Unit Leaders Course	L-965	El Paso
08/12/25	08/15/25	NIMS ICS All-Hazards Resources and Demobilization Unit Leaders Course	L-965	Nacogdoches
08/13/25	08/15/25	Disaster Accounting Basics (For Electrical Co-ops Only)	T-ACC600	Georgetown
08/14/25	08/14/25	Emergency Operations Center Incident Command System Interface	G-191	Austin
08/14/25	08/15/25	Advanced Incident Command System for Complex Incidents	G-400	San Antonio

Training

DATES		TITLE	COURSE	LOCATION
08/14/25	08/15/25	Advanced Incident Command System for Complex Incidents	G-400	Waco
08/14/25	08/14/25	Executive Guide Public Officials Workshop	T-PUB200	Eagle Pass

Statewide Significant Events

DATES		LOCATION	EVENT
08/12/25	08/20/25	Denton	North Texas Rodeo
08/14/25	08/14/25	Houston	MLB: 2025 Houston Astros Game 62