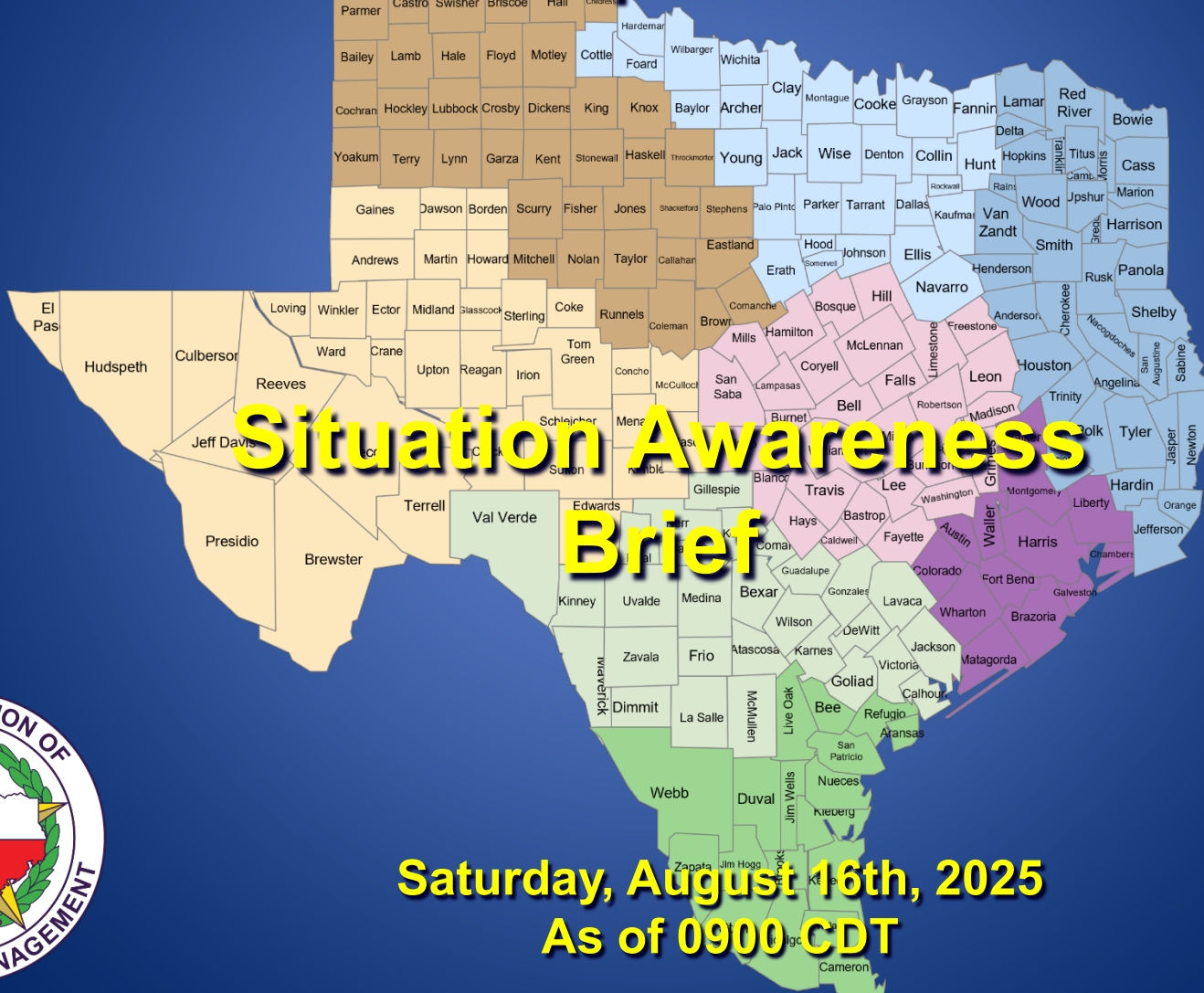


# Texas Division of Emergency Management Texas State Operations Center

## Situation Awareness Brief



**Saturday, August 16th, 2025  
As of 0900 CDT**

# Tropical Weather Awareness



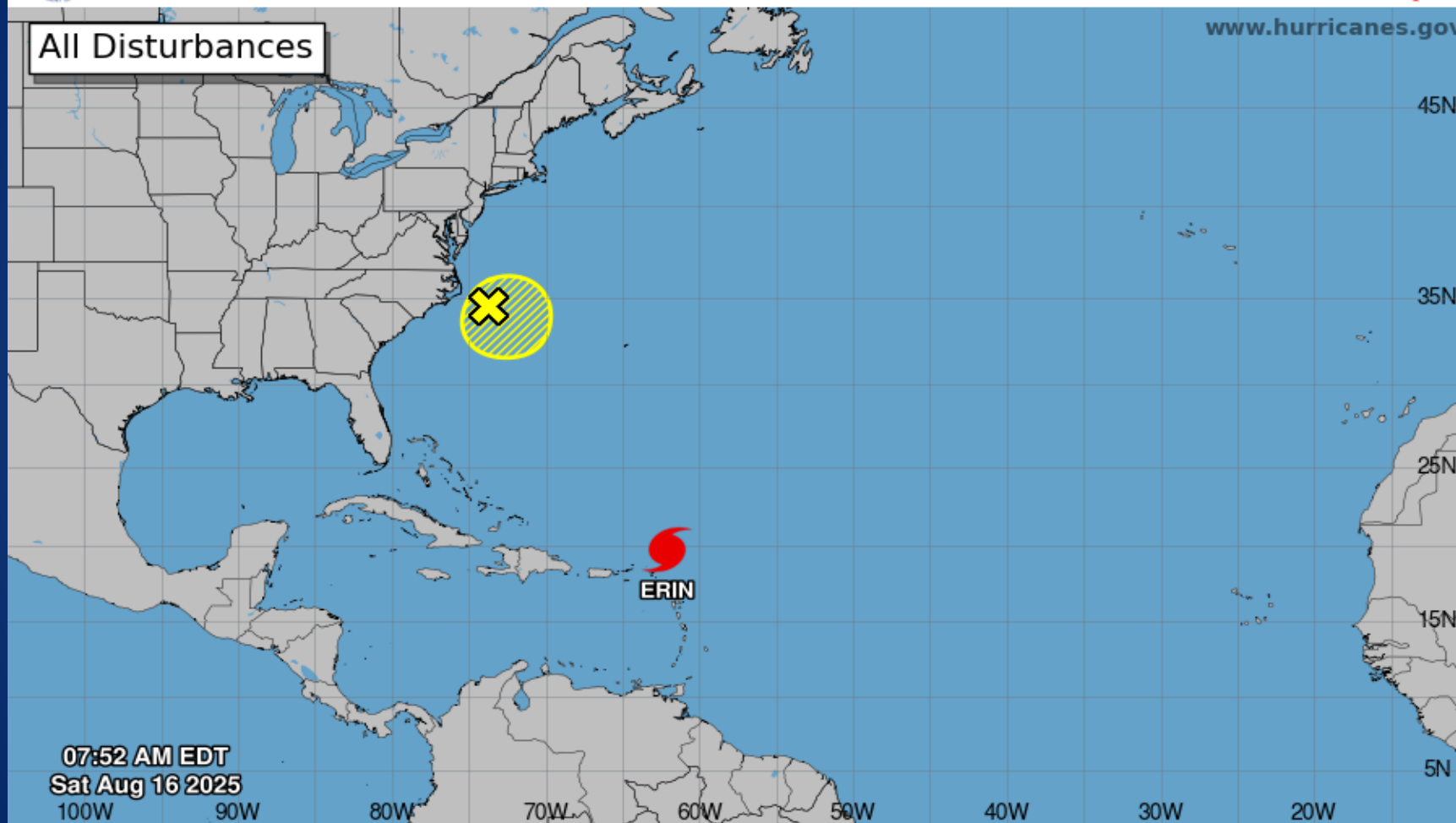
## Seven-Day Graphical Tropical Weather Outlook

National Hurricane Center Miami, Florida



All Disturbances

[www.hurricanes.gov](http://www.hurricanes.gov)



07:52 AM EDT  
Sat Aug 16 2025

Current Disturbances and Seven-Day Cyclone Formation Chance: < 40% 40-60% > 60%

Tropical or Sub-Tropical Cyclone: Depression Storm Hurricane

Post-Tropical Cyclone or Remnants

# Incidents Reported to the State Operations Center (last 24 hours)

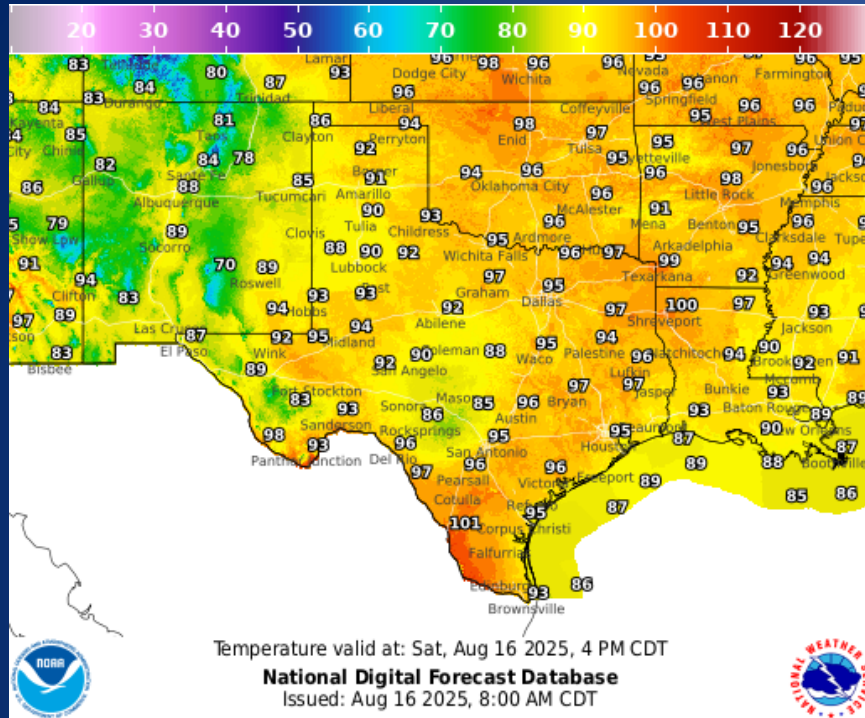
DATE	SUBJECT	LOCATION
08/15/25	Initial Report of the Black Top Fire	Crockett County
08/15/25	Initial Report of the Taylor 3853 Fire	Taylor County
08/15/25	Update Report of the Black Top Fire	Crockett County
08/15/25	Initial Report of a Wildfire	Terry County
08/15/25	Initial Report of a Boil Water Notice	Medina County
08/15/25	Final Report of a Wildfire	Terry County
08/15/25	Update Report #2 of the Black Top Fire	Crockett County
08/15/25	Update Report #3 of the Black Top Fire	Crockett County
08/16/25	Initial Report of Road Closure (FM 234)	Jackson County
08/16/25	Final Report of the Road Closure (FM 234)	Jackson County

# Informational Products Distributed by the State Operations Center

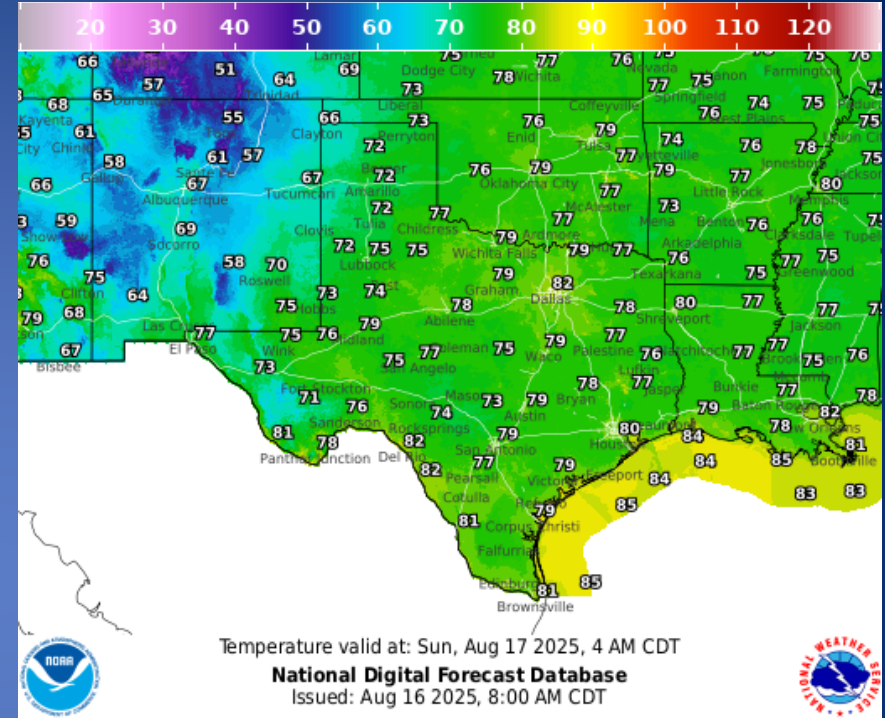
DATE	SUBJECT
08/15/25	NWS Corpus Christi: Coastal Flooding & High Rip Currents Risk
08/15/25	National Hurricane Center Tropical Weather Outlook 01:00 PM CDT
08/15/25	NWS Austin/San Antonio: Increased Rain Chances from Tropical Disturbance
08/15/25	NWS West Gulf RFC: Significant Flooding Not Expected
08/16/25	NWS Austin/San Antonio: Rain from Tropical Wave Has Prompted a Flood Watch
08/16/25	Daily NWS Threat Brief for FEMA Region 6



# Weather Forecast

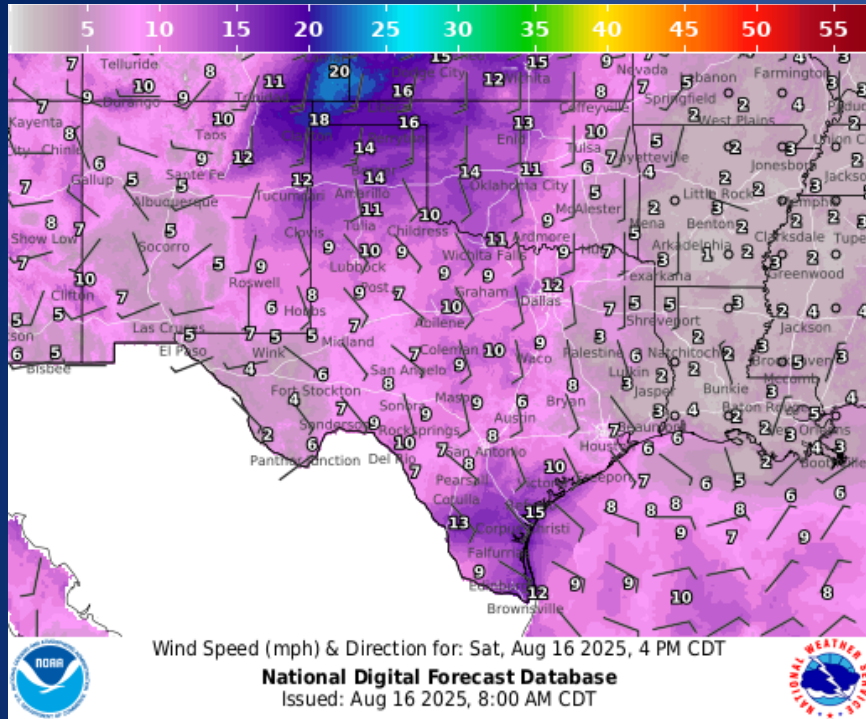


## Highs

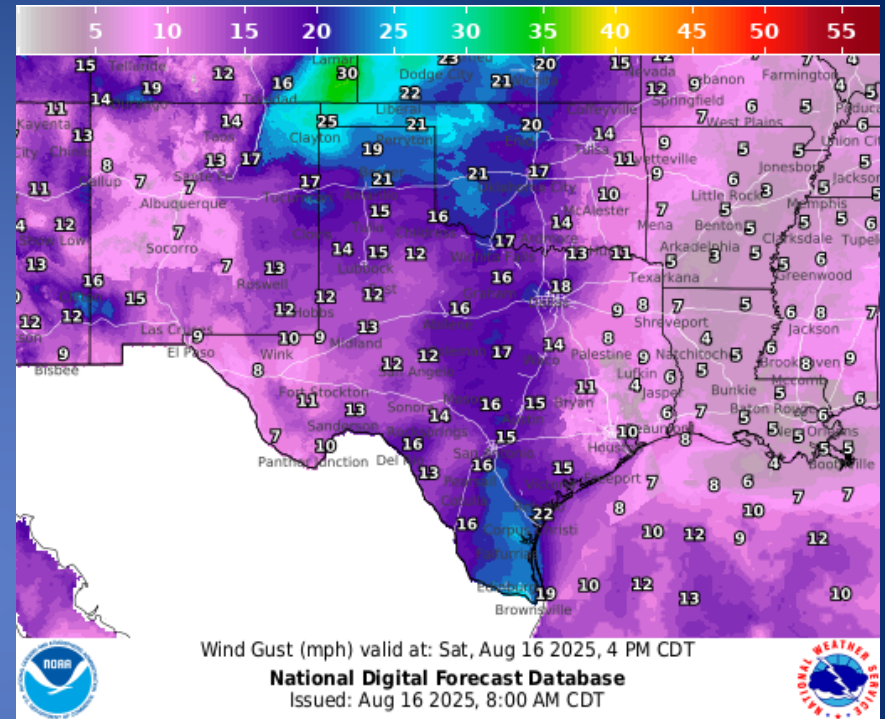


## Lows

# Weather Forecast

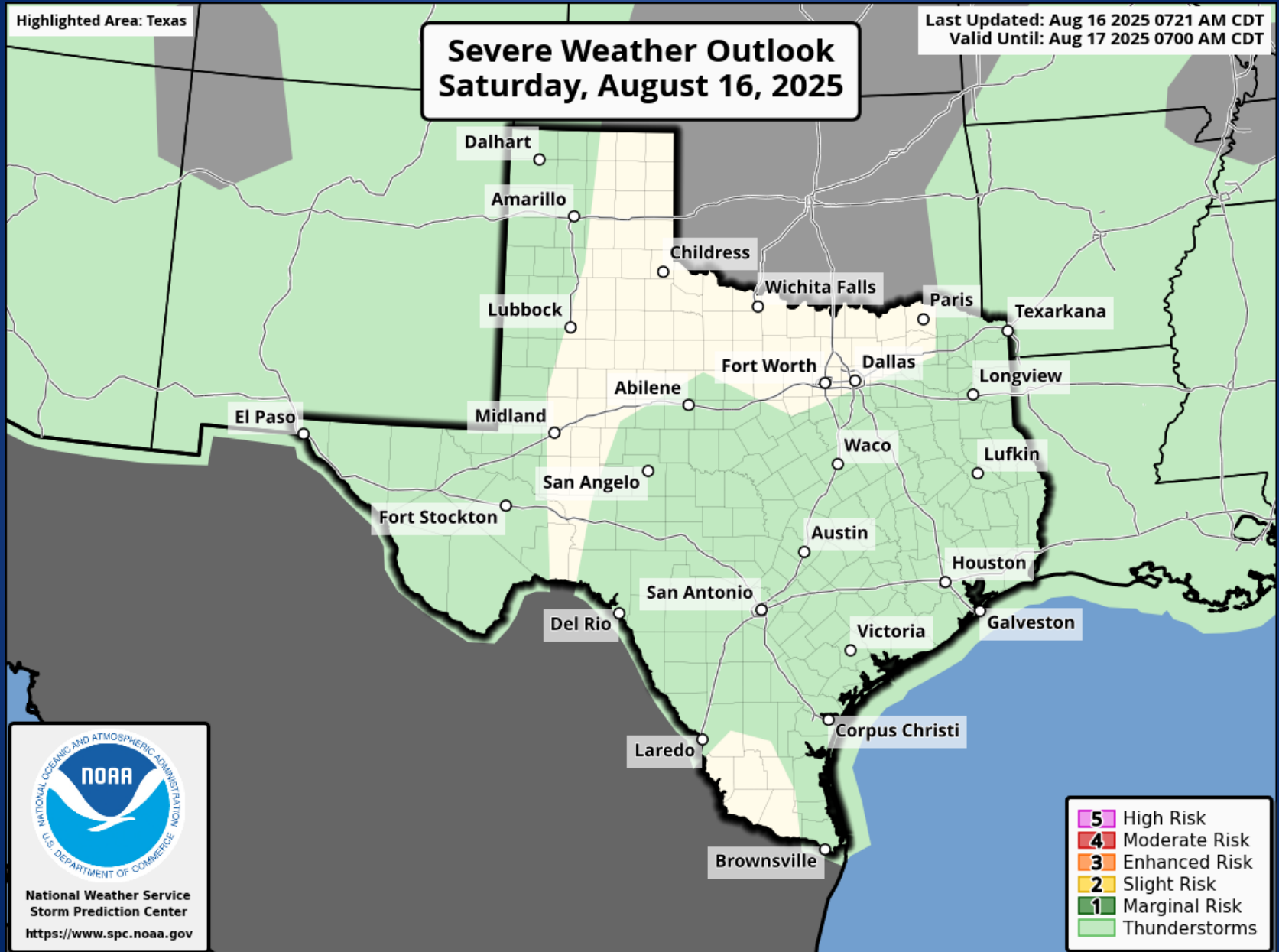


## Wind Speeds



## Gusts

# Hazardous Weather



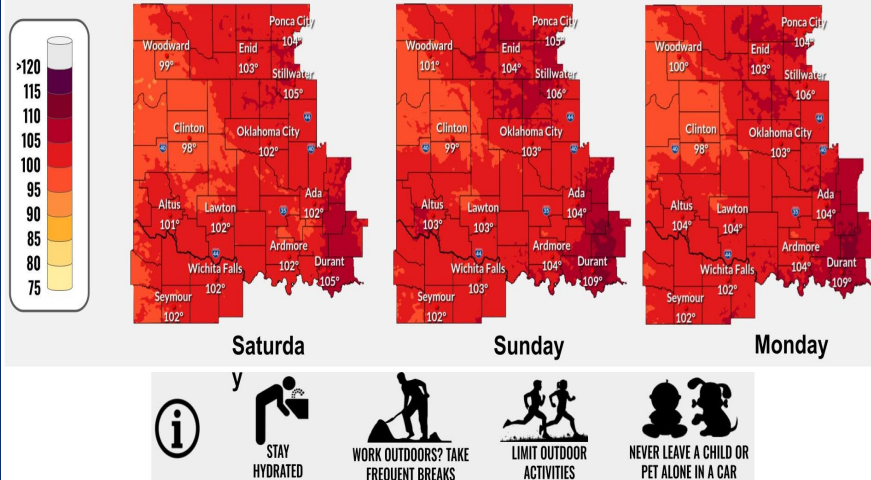


# Hazardous Weather

## Heat Continues Next Few Days

August 16, 2025  
12:50 AM

### Maximum Heat Index Values



National Weather Service | Norman, Oklahoma | @NWSNorman | weather.gov/norman

Hot temperatures continue through the weekend into early next week. High humidity will lead to potentially dangerous heat index readings over 105 degrees in some spots.

## Heat Advisory In Effect

Issued Sat Aug 16, 2025 7:37 AM

Through This Evening

Portions of North and Central Texas

**Heat Index**  
"Feels Like" Temps  
**Up to 108°F**

Afternoon Highs: 93° to 99°

### What To Do



Drink plenty of water, even if not thirsty.



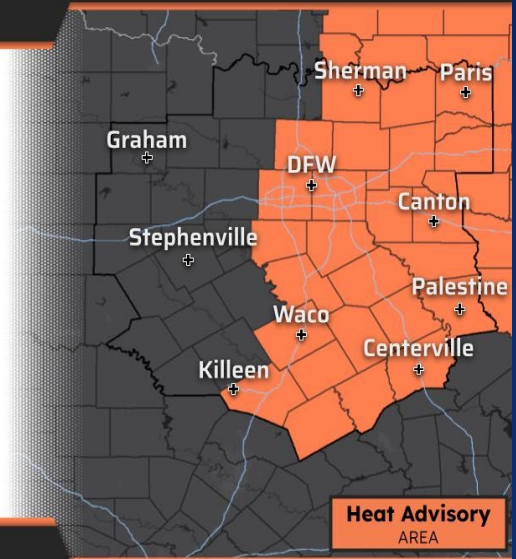
Take frequent breaks in shade or A/C.



Wear light-colored, breathable clothing.



**NEVER** leave kids or pets in vehicles.



**Heat Advisory**  
AREA

weather.gov/fwd  
National Weather Service - Fort Worth, TX  
Follow: @NWSFortWorth

A Heat Advisory remains in effect for portions of North and Central Texas until 8 PM Saturday. Heat Index values up to 108 degrees will be possible within the advisory area. Please take precautions to avoid heat related illness, and stay hydrated.



# Hazardous Weather

## Heat Advisory Today

Valid through 8 PM

HeatRisk: Moderate

### Forecast

- High Temps: Upper 90s to near 100
- Heat Index: 105°-109°
- Alerts In Effect :
  - ◆ **Heat Advisory** for the entire Four State Region.



Stay hydrated



Limit strenuous time outdoors in the afternoon



If you have AC, use it. Fans may not be adequate



Wear light-weight, light-colored clothing

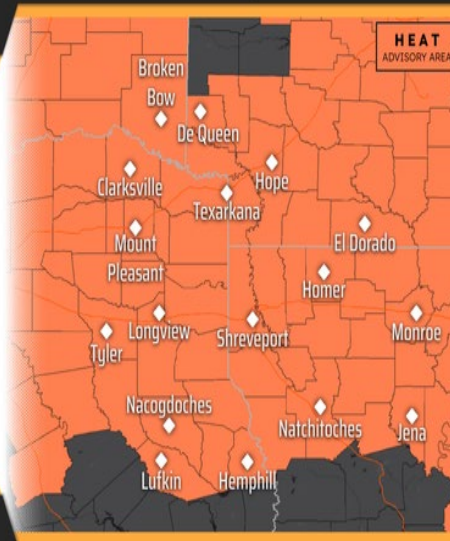


weather.gov/shv

National Weather Service - Shreveport, LA

Follow: X f @NWSShreveport

Updated: Sat Aug 16, 2025 1:19 AM

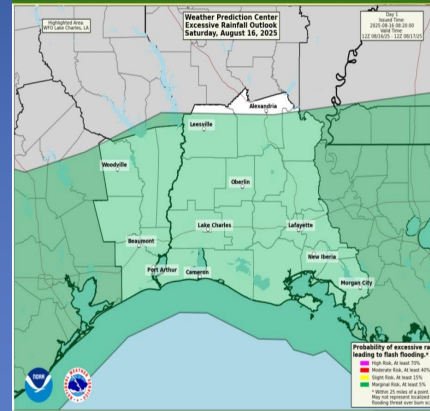


Near 100 degree temperatures combined with high humidity values will produce heat Index values over 105 and up to 109 degrees today.

## Excessive Rainfall Outlook

Probability of flash flooding within 25 mi of a point between 5 and 14%

Saturday



weather.gov/LakeCharles

National Weather Service - Lake Charles, LA

Follow: X f @NWSLakeCharles

Updated: Sat Aug 16, 2025 5:31 AM



- Very high moisture will remain in place across the region Saturday.
- Showers and thunderstorms that develop will have the potential to produce torrential downpours with high rainfall rates that could cause nuisance street flooding.



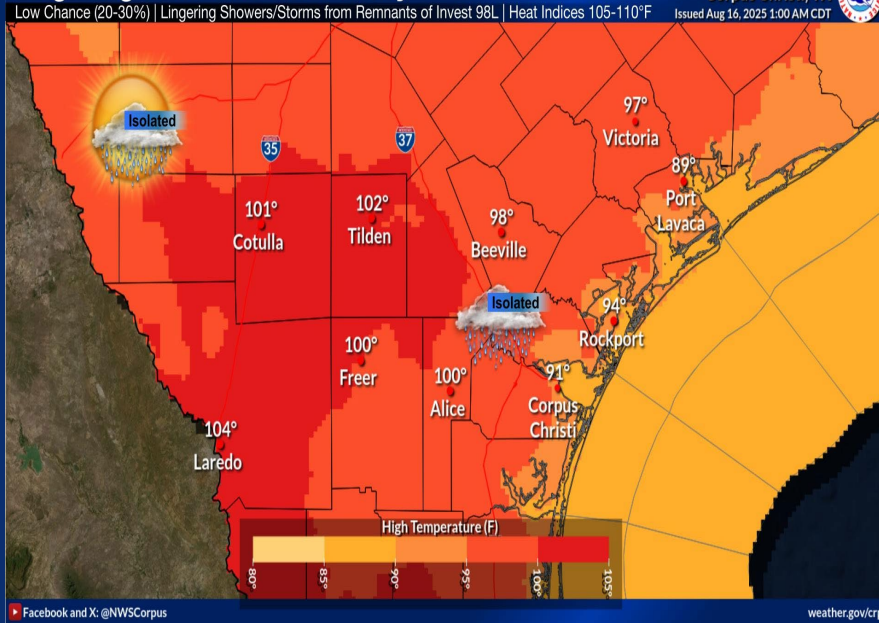
Individuals should stay weather aware and monitor the latest forecasts and the potential

Actions: for flooding.

Very high moisture will remain in place across the region Saturday. Showers and thunderstorms that develop will have the potential to produce torrential downpours with high rainfall rates that could cause nuisance street flooding.

# Hazardous Weather

## Lingering Rain Showers Today



Lingering showers and storms from remnants of invest-98L will maintain a low chance (20-30%) across South Texas. Heat risk remains moderate to major with heat indices climbing to 105-110°F. Minor coastal flooding possible during the early morning with a HIGH risk of rip currents all day.

## Flood Watch



Until 7 PM CDT Saturday



Real, Uvalde, Kerr, Bandera, and Medina, Counties

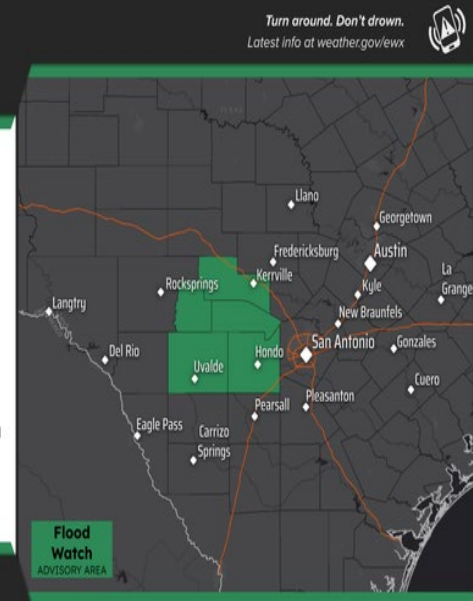


- 3 to 5 inches of rain possible somewhere within the Flood Watch area.
- Excessive runoff may result in flash flooding of low-lying areas, rivers/creeks and low water crossings. Heavy rainfall at night could make it difficult to recognize the dangers of flooding.
- Stay Weather Aware!



NATIONAL WEATHER SERVICE  
AUSTIN/SAN ANTONIO

Follow: X @NWSSanAntonio



Updated: August 15, 2025

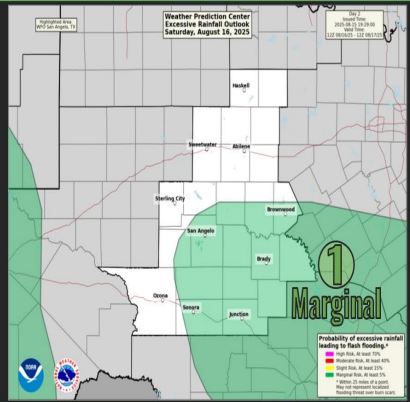
A Flood Watch has been issued through 7 PM CDT Saturday evening. These counties include Real, Uvalde, Kerr, Bandera, and Medina. Widespread 1 to 2 inch rains are possible over this area with isolated stripes of 3 to 5 inch amounts possible.



# Hazardous Weather

## Excessive Rainfall Outlook Saturday

Flash flooding could cause hazardous driving conditions



National Weather Service - San Angelo  
weather.gov/SJT  
Updated: Fri Aug 15, 2025 4:05 PM

There is a marginal risk of excessive rainfall on Saturday across much of the Concho Valley, Heartland, Northwest Hill Country, and Northern Edwards Plateau.

**i** A tropical disturbance will move across the area Saturday, resulting in isolated showers and thunderstorms. Although uncertainty continues on how much storm coverage we will see, any storms that do develop will produce locally heavy rainfall, which may result in flooding.

**🕒** Saturday morning through Saturday evening



Never drive onto roadways covered in water



Never attempt to walk or drive through flowing flood waters



## Saturday

Updated: Fri Aug 15, 2025 10:40 PM

Not as hot; Good chance for rain



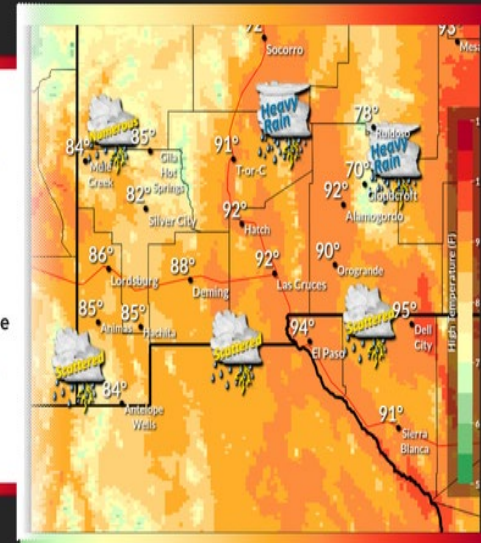
High temperatures 2-4 degrees below normal



West to southwest winds 5-15 mph



Good chance for rain with embedded thunderstorms. A few storms may produce very heavy rain leading to flash flooding.



NATIONAL WEATHER SERVICE

EL PASO TEXAS

weather.gov/ElPaso

Follow Us: @NWSEIPaso

There is a marginal risk of excessive rainfall on Saturday across much of the Concho Valley, Heartland, Northwest Hill Country, and Northern Edwards Plateau. A tropical disturbance will move across the area Saturday, resulting in isolated showers and thunderstorms. Although uncertainty continues on how much storm coverage we will see, any storms that do develop will produce locally heavy rainfall, which may result in flooding.

We will see a good chance of off and on rain showers on Saturday. Scattered thunderstorms will be embedded with the rain showers. A few of the thunderstorms may produce excessive rainfall leading to flash flooding. High temperatures will a few degrees below average.

# Weather Advisory/Statement/Watch/Warning Issued

DATE	WARNING TYPE	LOCATION
08/15/25	Rip Current Statement	Brazoria, Galveston, Kleberg, Matagorda, and Nueces Counties
08/15/25	Coastal Flood Advisory	Kleberg and Nueces Counties
08/15/25	Heat Advisory	Anderson, Angelina, Bell, Bowie, Camp, Cass, Cherokee, Collin, Dallas, Delta, Denton, Ellis, Falls, Fannin, Franklin, Freestone, Grayson, Gregg, Harrison, Henderson, Hill, Hopkins, Hunt, Johnson, Kaufman, Lamar, Leon, Limestone, Marion, McLennan, Milam, Morris, Nacogdoches, Navarro, Panola, Rains, Red River, Roberts, Robertson, Rockwall, Rusk, Sabine, San Augustine, Shelby, Smith, Tarrant, Titus, Upshur, Van Zandt, and Wood Counties
08/15/25	Special Weather Statement	Foard, Grimes, Harris, Knox, Montgomery, Walker, and Waller Counties
08/15/25	Small Craft Advisory	Brazoria and Matagorda Counties
08/15/25	Flood Advisory	Cameron, Hidalgo, and Hudspeth Counties
08/15/25	Airport Weather Warning	Travis County
08/15/25	Flash Flood Warning	Hudspeth County

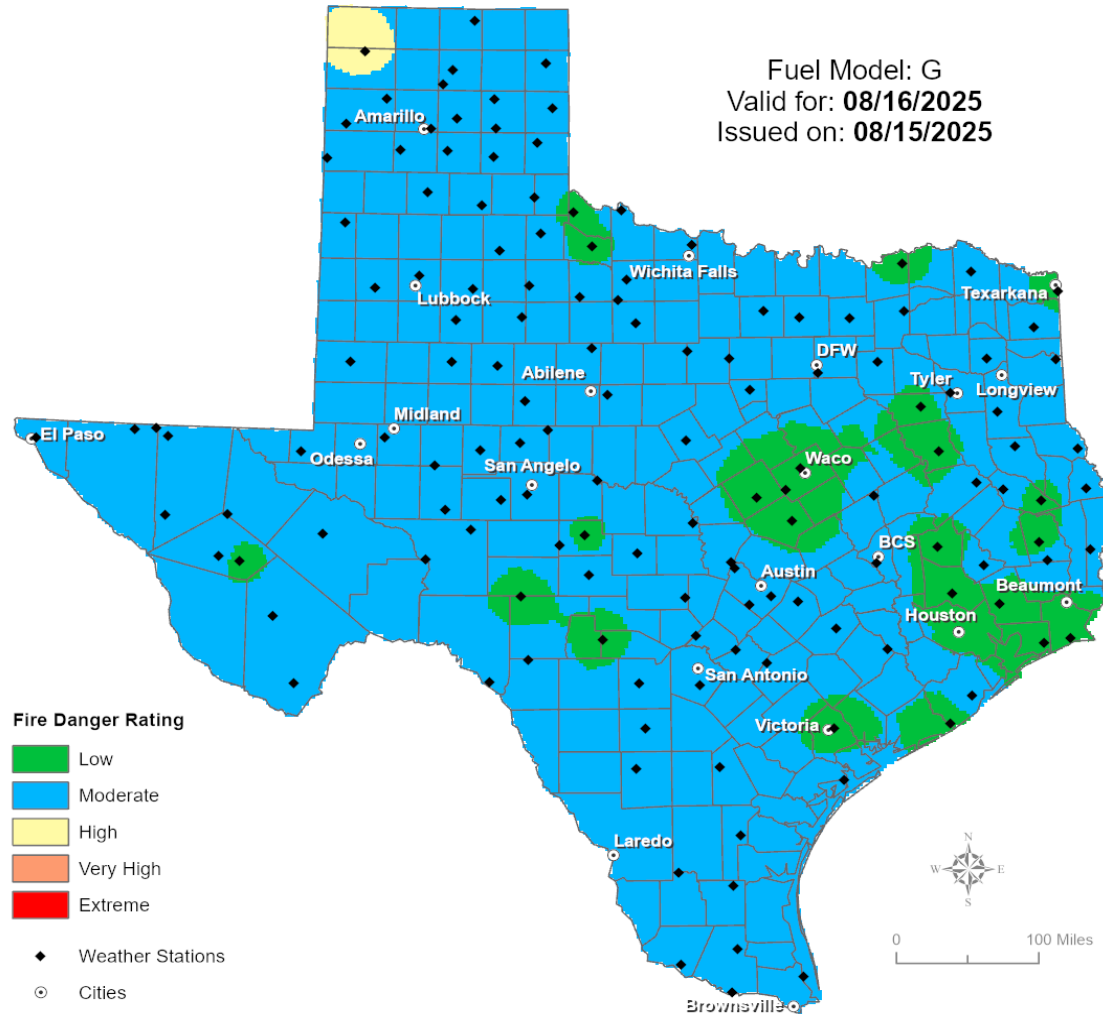


# Weather Advisory/Statement/Watch/Warning Issued

DATE	WARNING TYPE	LOCATION
08/15/25	Flood Watch	Bandera, Kerr, Medina, Real, and Uvalde Counties

# Fire Danger Forecast

## Forecast Fire Danger



# Burn Ban

## OUTDOOR BURN BANS

August 15, 2025

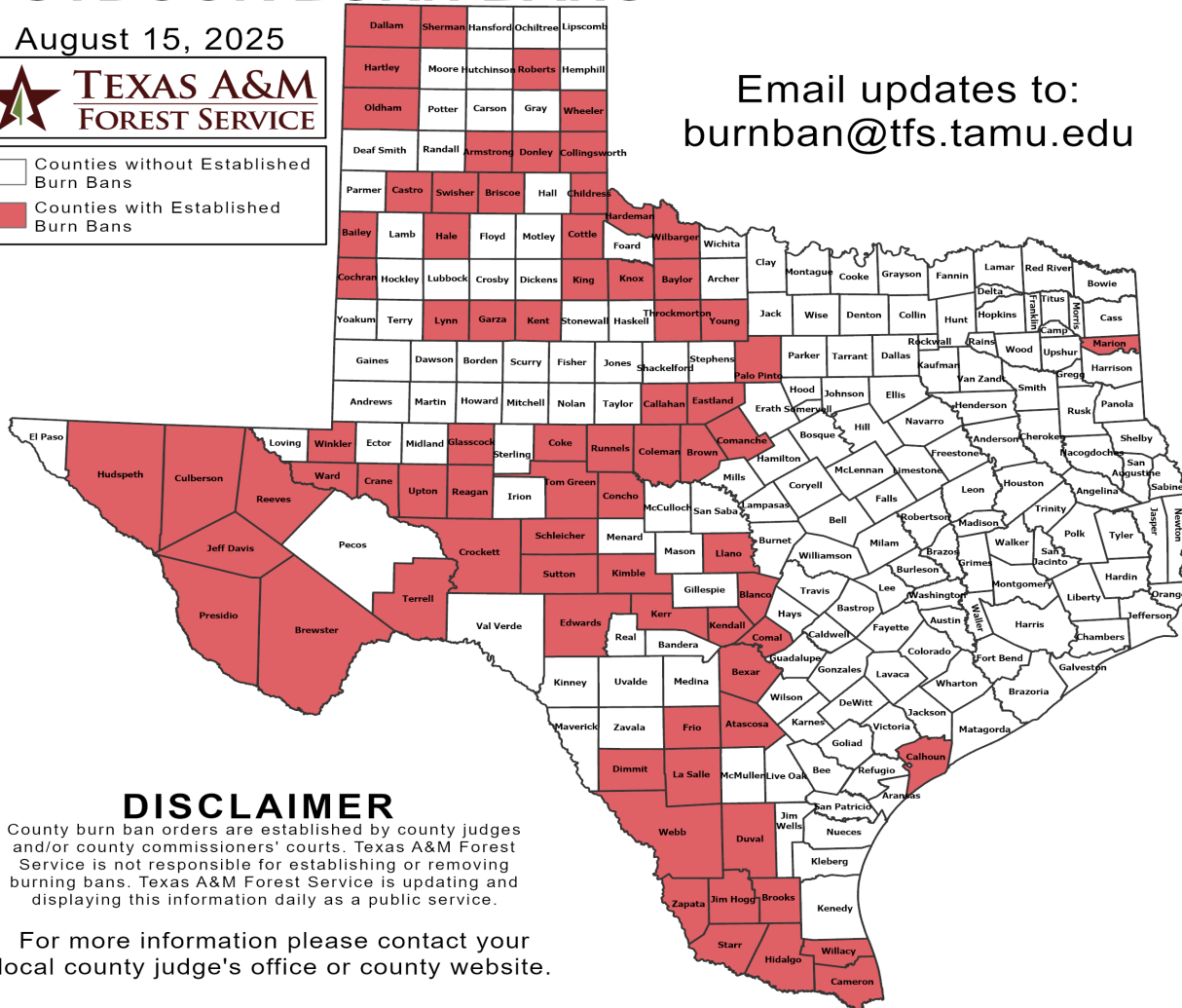


Counties without Established Burn Bans  
 Counties with Established Burn Bans

Email updates to:  
burnban@tfs.tamu.edu

### Counties with Burn Bans: 76

Armstrong	Dallam	Oldham
Atascosa	Dimmit	Palo Pinto
Bailey	Donley	Presidio
Baylor	Duval	Reagan
Bexar	Eastland	Reeves
Blanco	Edwards	Roberts
Brewster	Frio	Runnels
Briscoe	Garza	Schleicher
Brooks	Glasscock	Sherman
Brown	Hale	Starr
Calhoun	Hardeman	Sutton
Callahan	Hartley	Swisher
Cameron	Hidalgo	Terrell
Castro	Hudspeth	Throckmorton
Childress	Jeff Davis	Tom Green
Cochran	Jim Hogg	Upton
Coke	Kendall	Ward
Coleman	Kent	Webb
Collingsworth	Kerr	Wheeler
Comal	Kimble	Wilbarger
Comanche	King	Willacy
Concho	Knox	Winkler
Cottle	La Salle	Young
Crane	Llano	Zapata
Crockett	Lynn	
Culberson	Marion	



### DISCLAIMER

County burn ban orders are established by county judges and/or county commissioners' courts. Texas A&M Forest Service is not responsible for establishing or removing burning bans. Texas A&M Forest Service is updating and displaying this information daily as a public service.

For more information please contact your local county judge's office or county website.

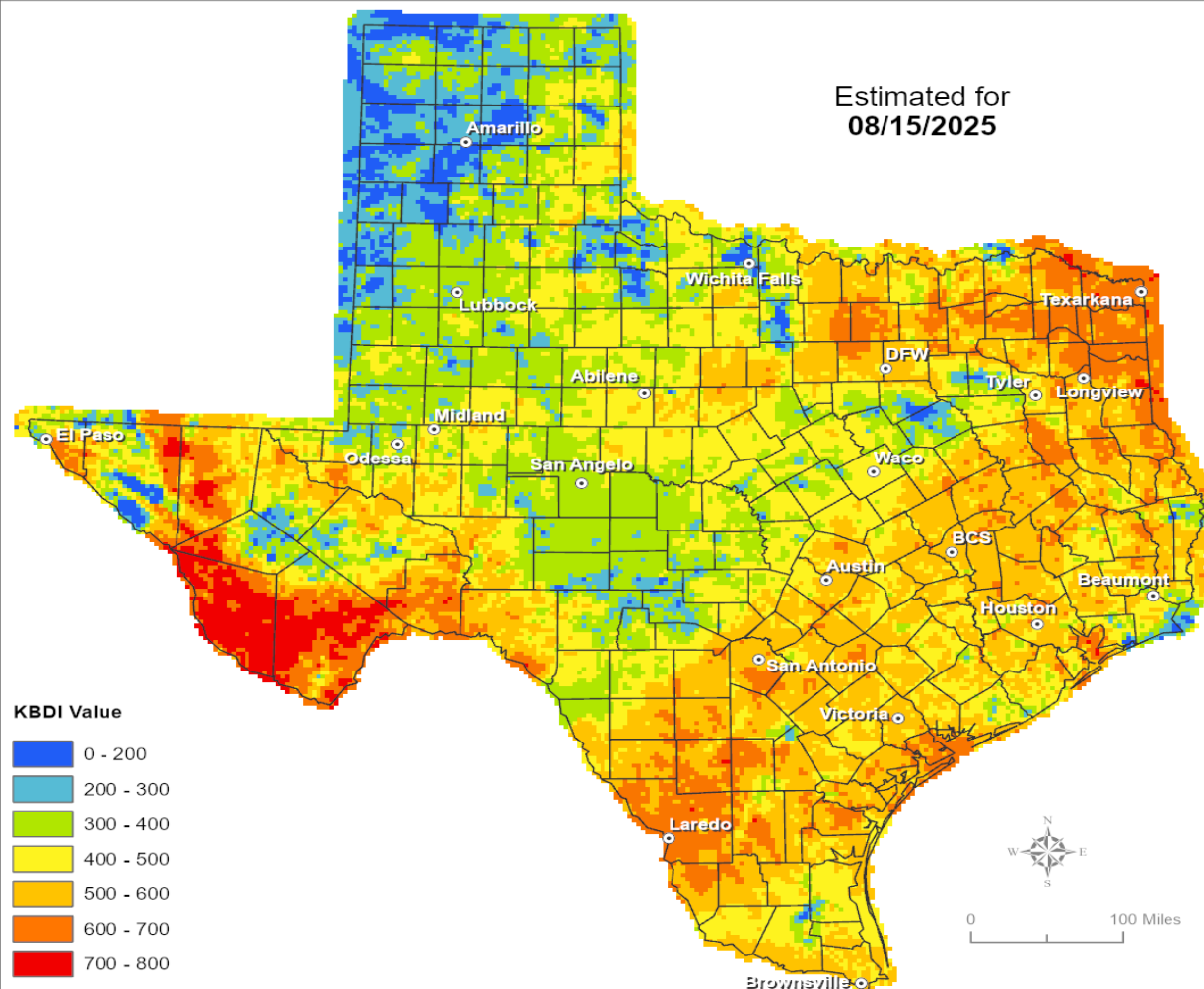
RED FLAG WARNINGS: [www.weather.gov](http://www.weather.gov)  
Additional map formats available at <http://tfsweb.tamu.edu/Burnbans/>

# Keetch-Byram Drought Index

## Keetch-Byram Drought Index

(4 km x 4 km resolution)

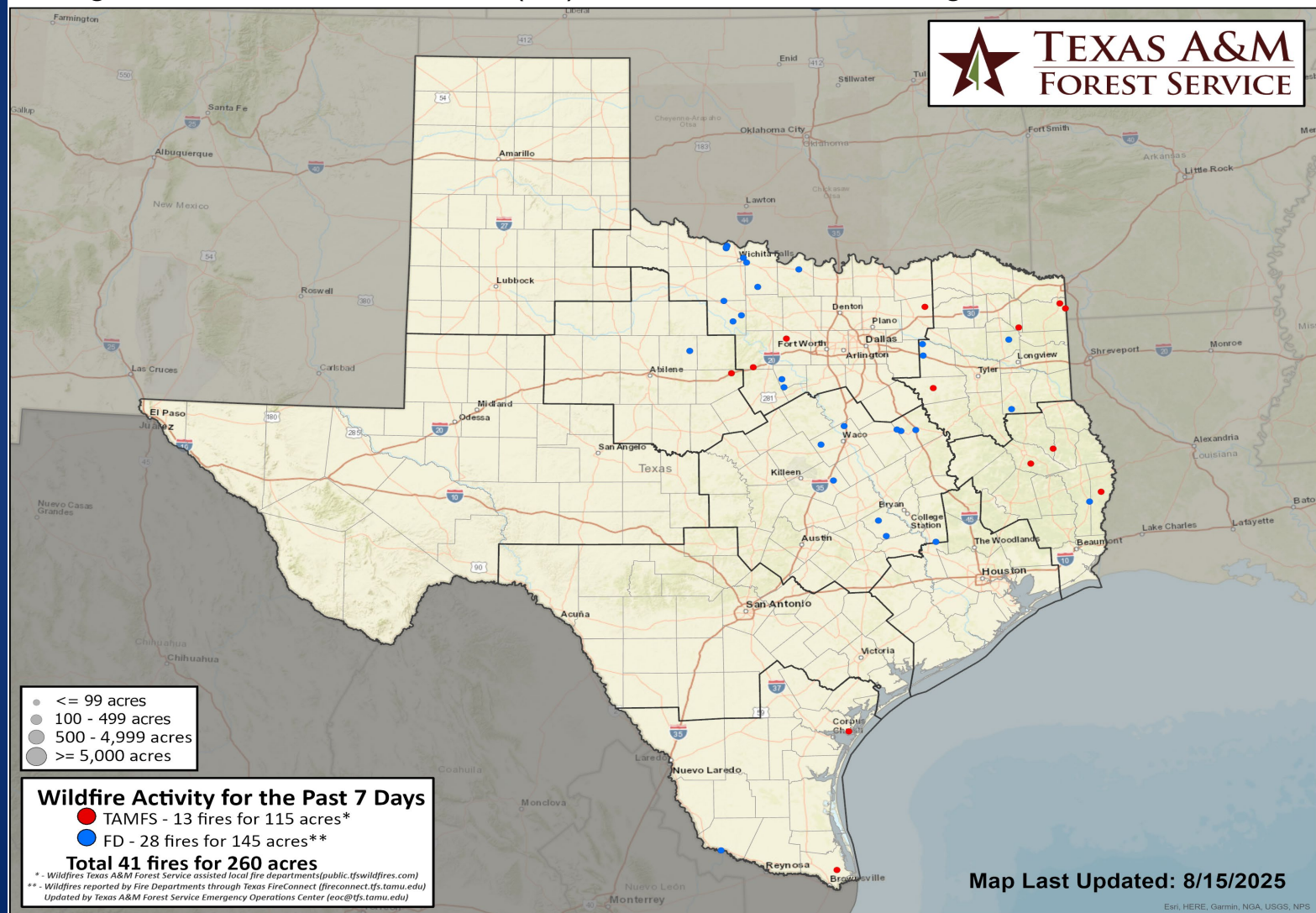
Estimated for  
**08/15/2025**





# Fire Activity (\*Last 24 Hours)

Report of 384 (No Change) fires and 85,892 (No Change) acres have been burned this year. There are 76 (+2) counties with burn bans. The Keetch–Byram Drought Index list contains 172 (+8) counties with an average over 400.



# Training

DATES		TITLE	COURSE	LOCATION
08/15/25	08/17/25	Community Emergency Response Team Basic Training	G-317	Austin
08/16/25	08/30/25	Community Emergency Response Team Basic Training	G-317	San Antonio
08/16/25	08/30/25	Community Emergency Response Team Basic Training	G-317	Winona

# Statewide Significant Events

DATES		LOCATION	EVENT
08/12/25	08/20/25	Denton	North Texas Rodeo
08/16/25	08/16/25	Houston	2025 Houston Astros Game 64
08/16/25	08/16/25	Austin	2025 Austin FC Game 14