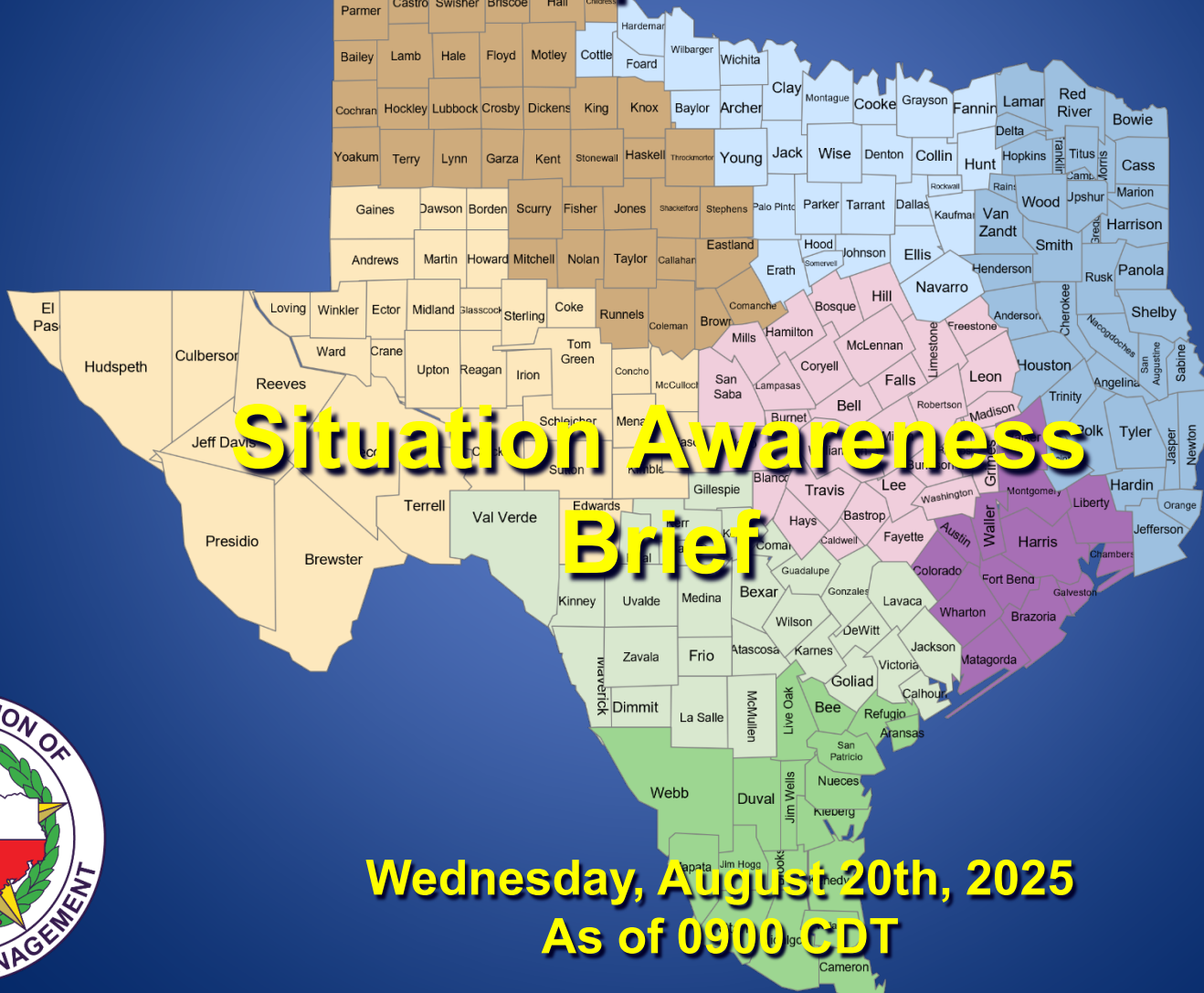


Texas Division of Emergency Management Texas State Operations Center

Situation Awareness Brief



Wednesday, August 20th, 2025
As of 0900 CDT

Tropical Weather Awareness



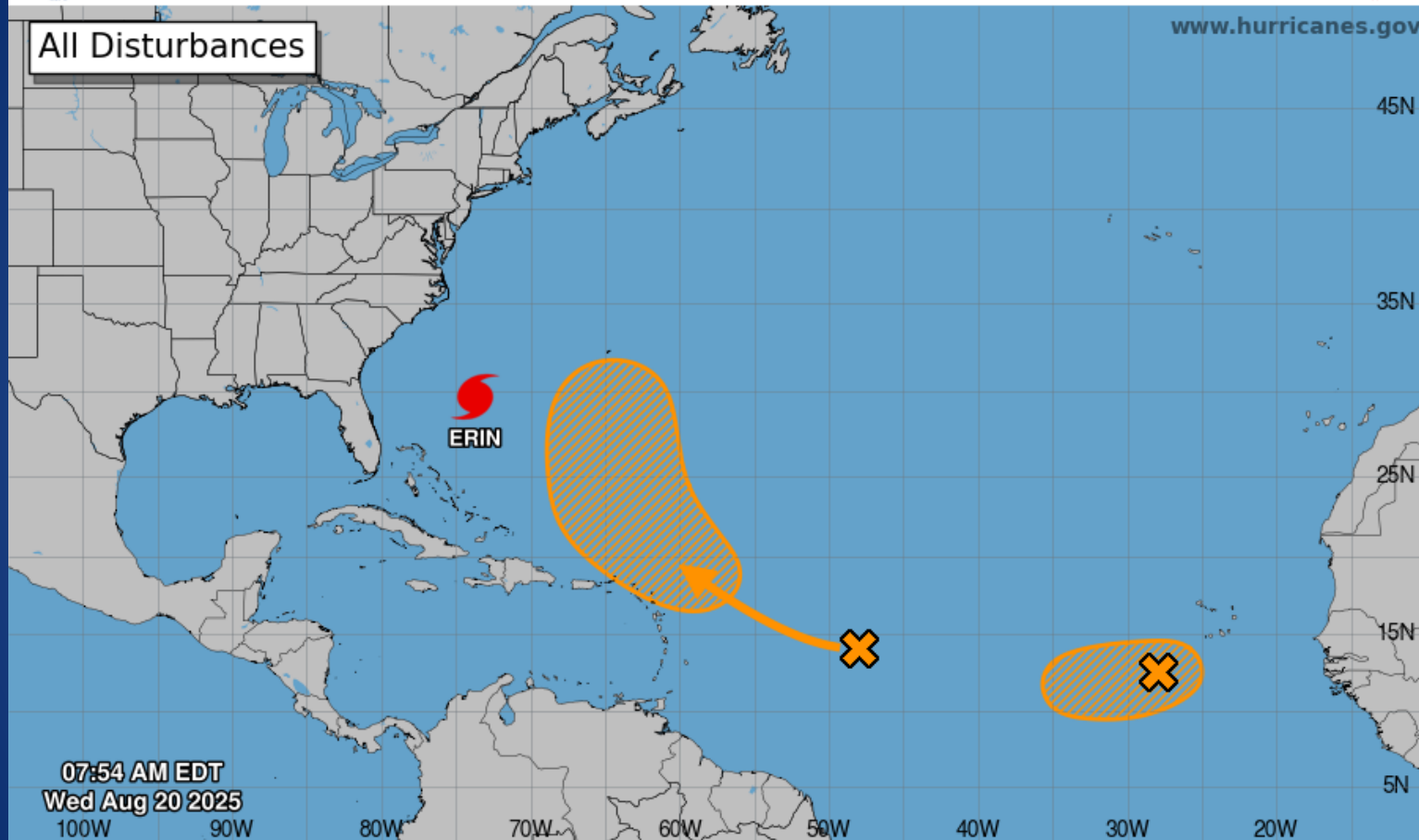
Seven-Day Graphical Tropical Weather Outlook

National Hurricane Center Miami, Florida



All Disturbances

www.hurricanes.gov



07:54 AM EDT
Wed Aug 20 2025

Current Disturbances and Seven-Day Cyclone Formation Chance: < 40% 40-60% > 60%

Tropical or Sub-Tropical Cyclone: Depression Storm Hurricane

Post-Tropical Cyclone or Remnants

Incidents Reported to the State Operations Center (last 24 hours)

DATE	SUBJECT	LOCATION
08/19/25	Update Report #2 of the Half Cocked Range Fire	Childress County
08/19/25	Final Report of the Oak Trail Fire	Williamson County
08/19/25	Initial Report of a Boil Water Notice	Hall County
08/19/25	Final Report of a Boil Water Notice	Medina County
08/19/25	Initial Report of a Water Outage	Angelina County
08/19/25	Final Report of the Huff Fire	Archer County
08/19/25	Initial Report of the Motley 3931 Fire	Motley County
08/19/25	Final Report of the Half Cocked Range Fire	Childress County
08/19/25	Initial Report of a Road Closure (SH-130) and Grass Fire	Guadalupe County
08/19/25	Final Report of a Road Closure (SH-130) and Grass Fire	Guadalupe County
08/19/25	Update Report of the Motley 3931 Fire	Motley County
08/19/25	Update Report #2 of the East 62 Fire	Motley County
08/19/25	Initial Report of the Thistle Fire	Callahan County
08/19/25	Update Report #3 of the East 62 Fire	Motley County
08/19/25	Initial Report of Storm Damage	Medina County

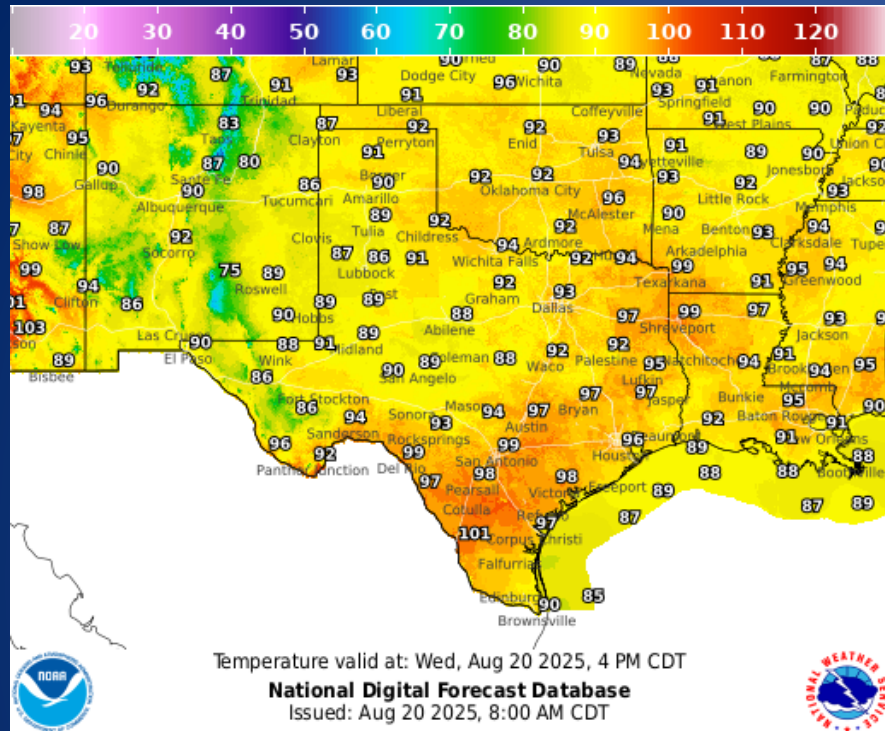
Incidents Reported to the State Operations Center (last 24 hours)

DATE	SUBJECT	LOCATION
08/19/25	Update Report #4 of the East 62 Fire	Motley County
08/19/25	Initial and Final Report of a Structure Fire	Bastrop County
08/19/25	Final Report of the Thistle Fire	Callahan County
08/19/25	Initial Report of Storm Damage	Sutton County
08/19/25	Initial and Final Report of a Pipeline Leak	Robertson County
08/19/25	Update Report of Storm Damage	Sutton County
08/19/25	Update Report of Storm Damage	Medina County
08/19/25	Update Report #5 of the East 62 Fire	Motley County
08/19/25	Final Report of the Axis Fire	Bee County

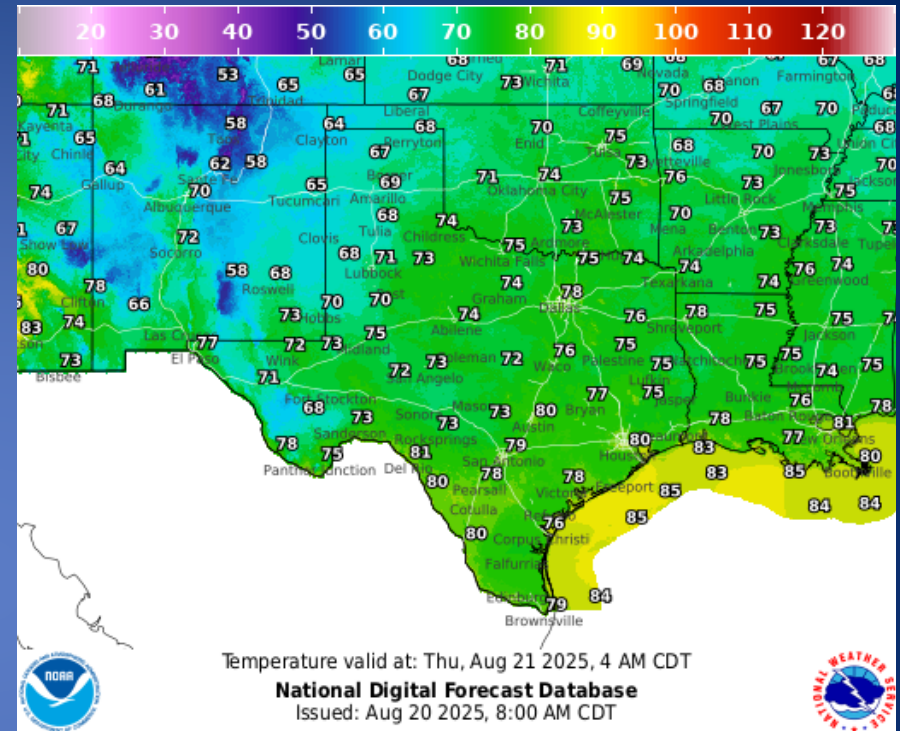
Informational Products Distributed by the State Operations Center

DATE	SUBJECT
08/19/25	Daily NWS Threat Brief

Weather Forecast

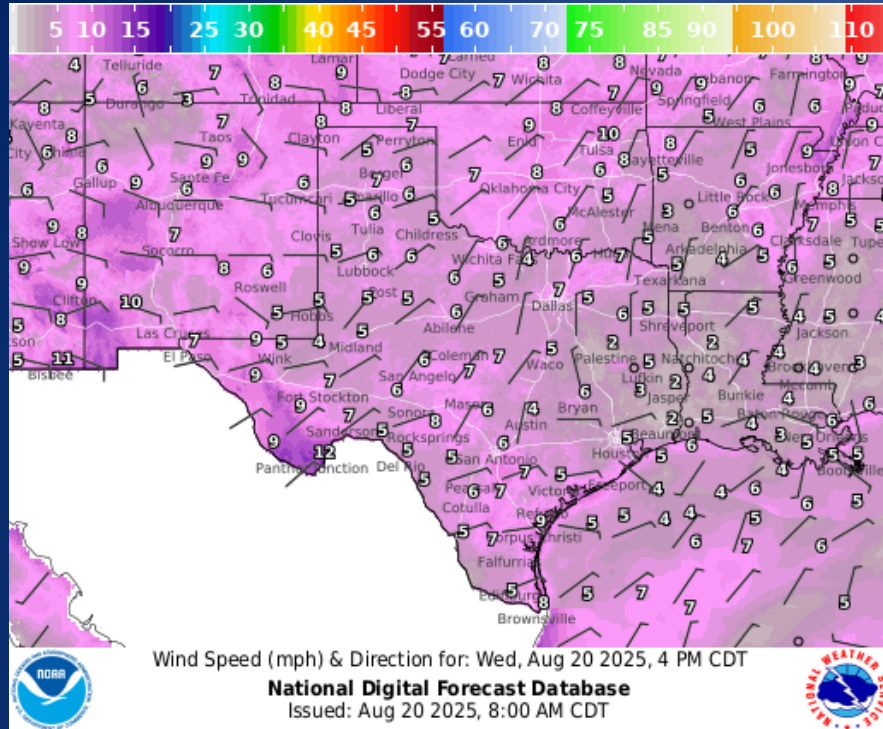


Highs

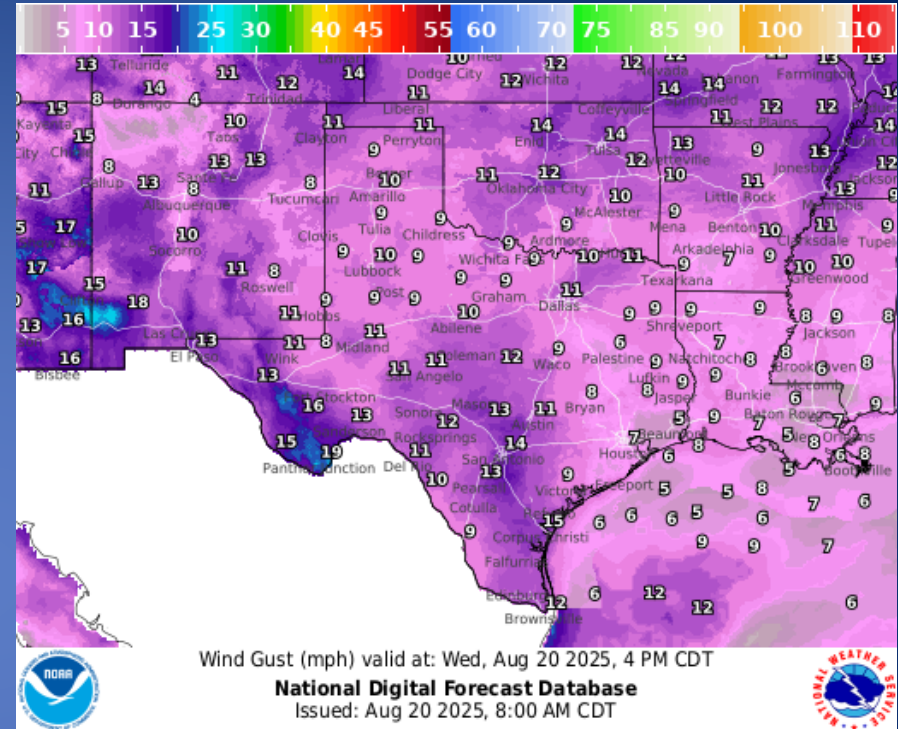


Lows

Weather Forecast

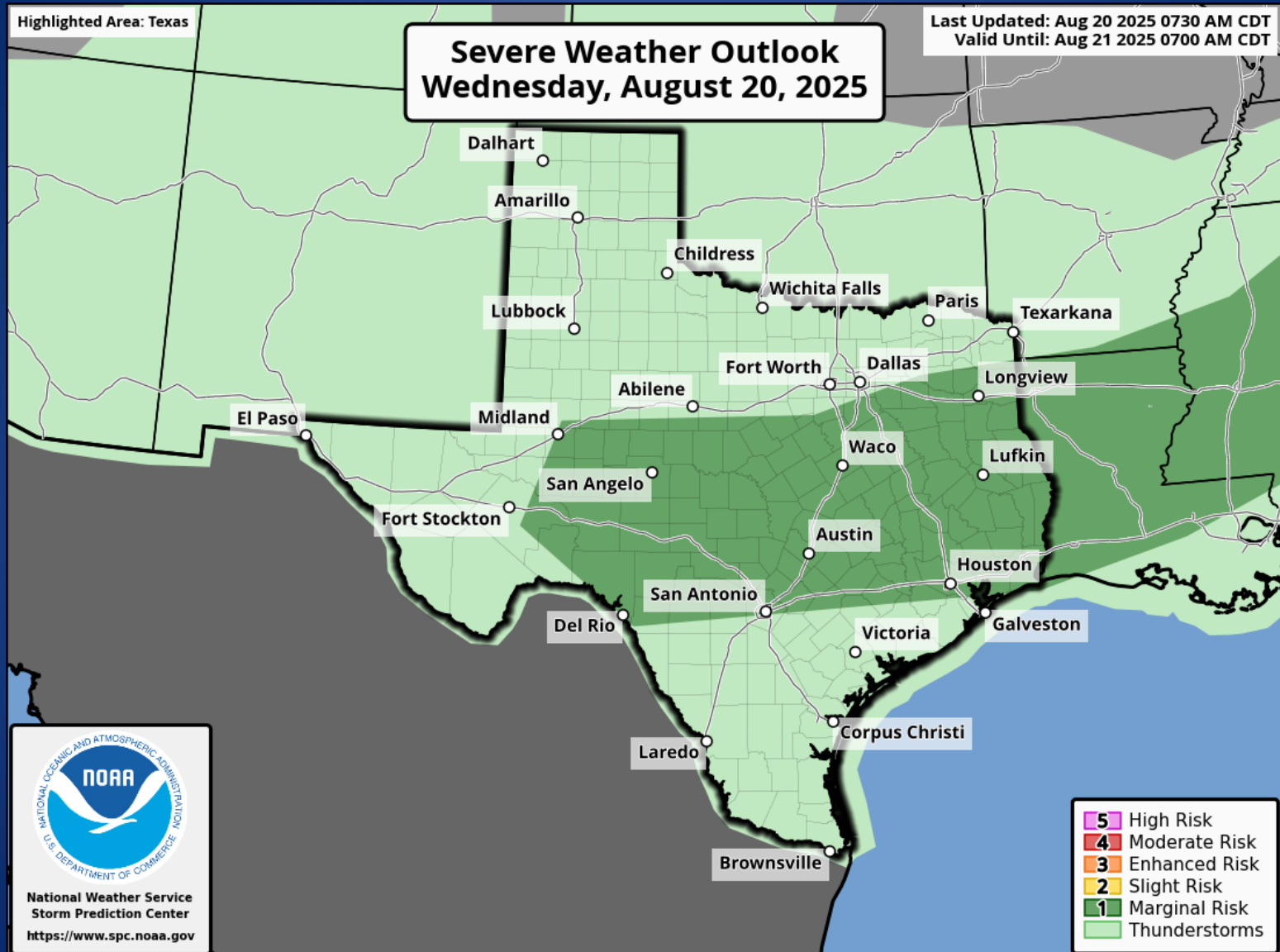


Wind Speeds



Gusts

Hazardous Weather



Hazardous Weather

Heat Advisory Today

Issued Wed Aug 20, 2025 2:48 AM

Through 7 PM Wednesday



Much of North and Central TX,
generally east of U.S. 281

Heat Index Values

"Feels Like" Temps



Up to 109°F

Afternoon Highs: 93-99°

What To Do



Drink plenty
of water, even
if not thirsty.



Take frequent
breaks in shade
or A/C.



Wear
light-colored,
breathable
clothing.



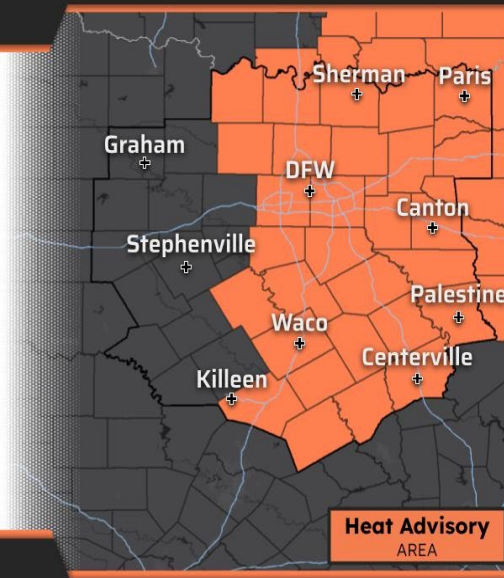
NEVER leave
kids or pets in
vehicles.



weather.gov/fwd

National Weather Service · Fort Worth, TX

Follow: @NWSFortWorth



Heat Advisory in Effect

HeatRisk: Elevated

Now Through 7 PM

Forecast

- High Temps: Upper 90s
- Heat Index: Around 105°-109°
- Alerts In Effect:
 - ◆ **Heat Advisory** for the entire ArkLaTex



Stay
hydrated



Limit strenuous
time outdoors in
the afternoon



If you have AC,
use it. Fans may
not be adequate



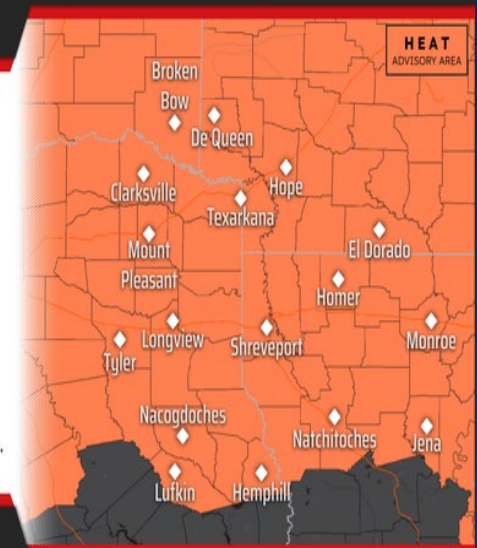
Wear light-weight,
light-colored
clothing



weather.gov/shv

National Weather Service · Shreveport, LA

Follow: @NWSShreveport



Updated: Wed Aug 20, 2025 12:00 AM

A Heat Advisory is in effect for portions of North and Central Texas until 7 PM Wednesday. Heat Index values up to 109 degrees will be possible within the advisory area. Please stay hydrated and take precautions to avoid heat related illnesses.

A Heat Advisory will continue through today as heat index values once again climb to around 105 to 109 degrees. Please continue to use caution while outdoors.

Weather Advisory/Statement/Watch/Warning Issued

DATE	WARNING TYPE	LOCATION
08/19/25	Special Weather Statement	Aransas, Atascosa, Austin, Bandera, Bell, Bexar, Blanco, Brooks, Burnet, Callahan, Calhoun, Cameron, Carson, Coleman, Colorado, Concho, Coryell, Crockett, Denton, Dimmit, Edwards, Falls, Fort Bend, Frio, Gray, Hansford, Hartley, Hidalgo, Irion, Jim Hogg, Jim Wells, Jones, Kenedy, Kinney, Kleberg, Lampasas, Leon, Llano, Lubbock, Nueces, Maverick, McCulloch, Medina, Menard, Milam, Montague, Moore, Ochiltree, Real, Refugio, Roberts, Robertson, Runnels, San Saba, San Patricio, Schleicher, Sherman, Starr, Sutton, Tarrant, Taylor, Travis, Tom Green, Uvalde, Val Verde, Waller, Wharton, Wilbarger, Willacy, Williamson, Wise, Zapata, and Zavala Counties
08/19/25	Heat Advisory	Anderson, Angelina, Bell, Bosque, Bowie, Camp, Cass, Cherokee, Collin, Cooke, Dallas, Delta, Denton, Ellis, Falls, Fannin, Franklin, Freestone, Grayson, Gregg, Harrison, Henderson, Hill, Hopkins, Hunt, Johnson, Kaufman, Lamar, Leon, Limestone, Marion, McLennan, Milam, Montague, Morris, Nacogdoches, Navarro, Panola, Rains, Red River, Robertson, Rockwall, Rusk, Sabine, San Augustine, Shelby, Smith, Tarrant, Titus, Upshur, Van Zandt, Wise, and Wood Counties

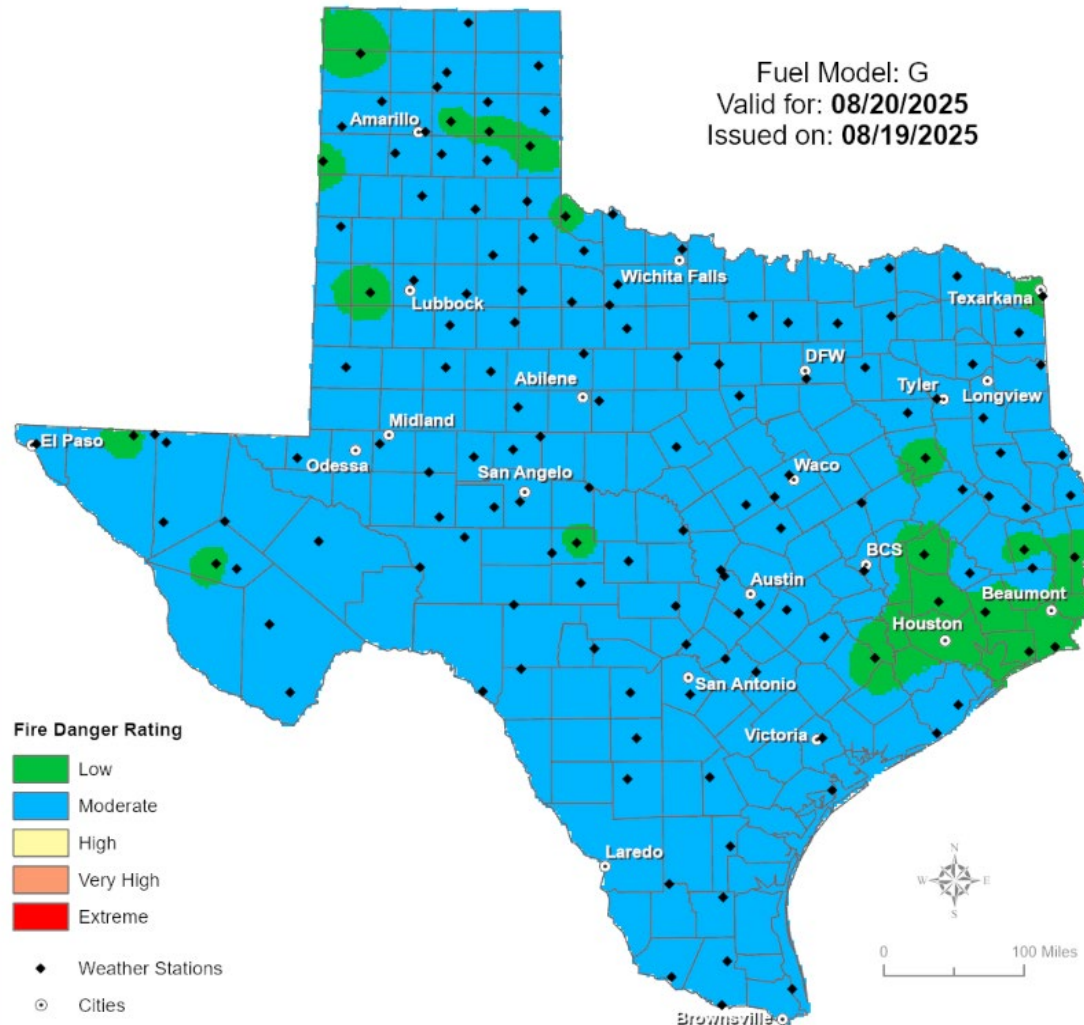
Weather Advisory/Statement/Watch/Warning Issued

DATE	WARNING TYPE	LOCATION
08/19/25	Severe Thunderstorm Warning	Bandera, Bell, Falls, Kinney, Maverick, Medina, Milam, Real, Sutton, Travis, Uvalde, and Williamson Counties
08/19/25	Flood Advisory	El Paso, Hidalgo, Hudspeth, Kenedy, Sutton, and Willacy Counties
08/19/25	Airport Weather Warning	Midland, Nueces, Potter, Randall, and Travis Counties
08/19/25	Special Marine Warning	Aransas, Brazoria, Calhoun, Kleberg, Jackson, Matagorda, Nueces, Refugio, and San Patricio Counties
08/19/25	Flash Flood Warning	El Paso and Hudspeth Counties
08/20/25	Flood Advisory	Armstrong, Baylor, Carson, Clay, Potter, Randall, Wichita, and Wilbarger Counties
08/20/25	Special Weather Statement	Archer, Baylor, Briscoe, Castro, Clay, Collin, Cooke, Crosby, Denton, Fannin, Floyd, Grayson, Hale, Hall, Hockley, Lamb, Lubbock, Motley, Sabine, Swisher, Wichita, and Wilbarger Counties
08/20/25	Severe Thunderstorm Warning	Clay and Wichita Counties

Fire Danger Forecast

Forecast Fire Danger

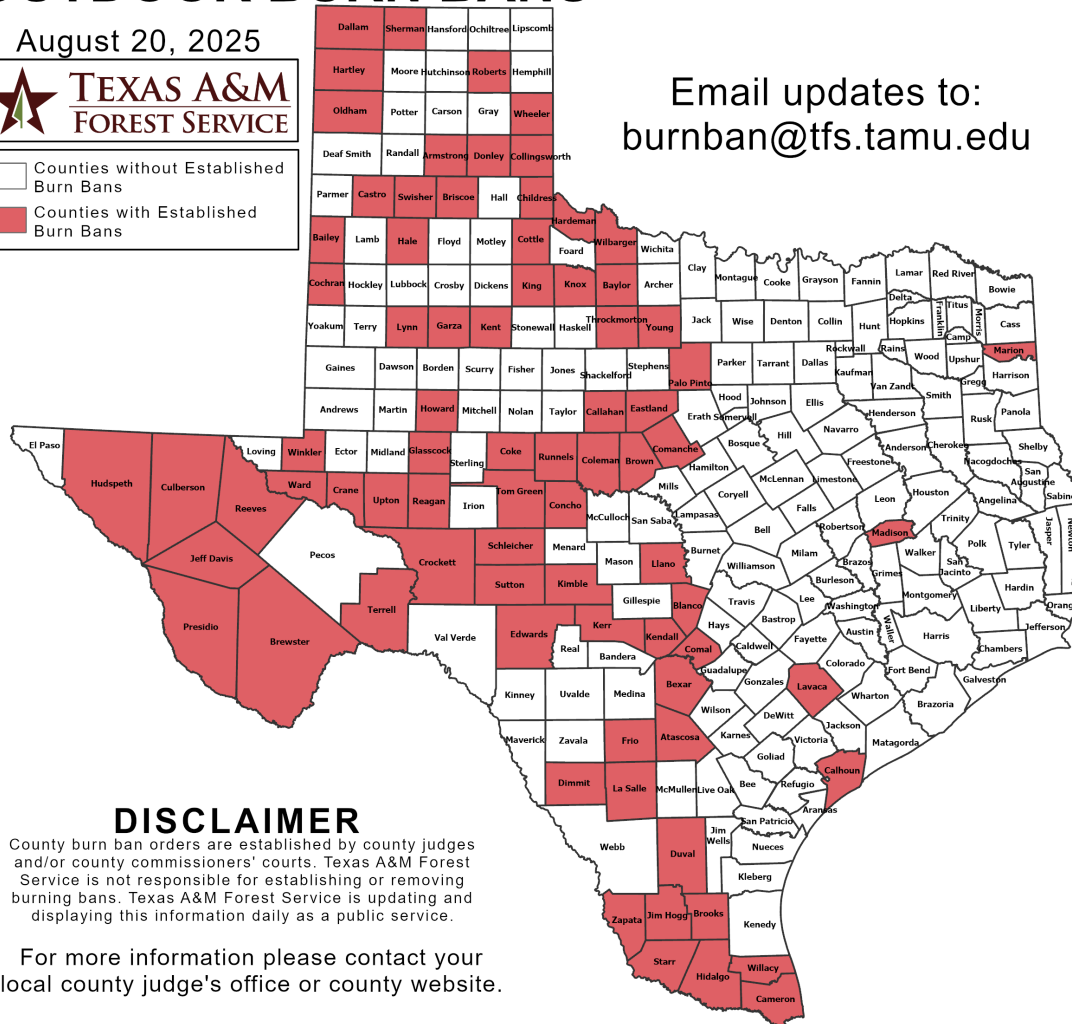
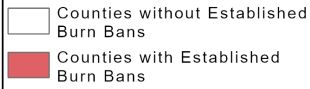
Fuel Model: G
Valid for: **08/20/2025**
Issued on: **08/19/2025**



Burn Ban

OUTDOOR BURN BANS

August 20, 2025



Email updates to:
burnban@tfs.tamu.edu

Counties with Burn Bans: 78

Armstrong	Dallam	Lynn
Atascosa	Dimmit	Madison
Bailey	Donley	Marion
Baylor	Duval	Oldham
Bexar	Eastland	Palo Pinto
Blanco	Edwards	Presidio
Brewster	Frio	Reagan
Briscoe	Garza	Reeves
Brooks	Glasscock	Roberts
Brown	Hale	Runnels
Calhoun	Hardeman	Schleicher
Callahan	Hartley	Sherman
Cameron	Hidalgo	Starr
Castro	Howard	Sutton
Childress	Hudspeth	Swisher
Cochran	Jeff Davis	Terrell
Coke	Jim Hogg	Throckmorton
Coleman	Kendall	Tom Green
Collingsworth	Kerr	Upton
Comal	Kimble	Ward
Comanche	King	Wheeler
Concho	Knox	Wilbarger
Cottle	La Salle	Willacy
Crane	Lavaca	Winkler
Crockett	Llano	Young
Culberson		Zapata

DISCLAIMER

County burn ban orders are established by county judges and/or county commissioners' courts. Texas A&M Forest Service is not responsible for establishing or removing burning bans. Texas A&M Forest Service is updating and displaying this information daily as a public service.

For more information please contact your local county judge's office or county website.

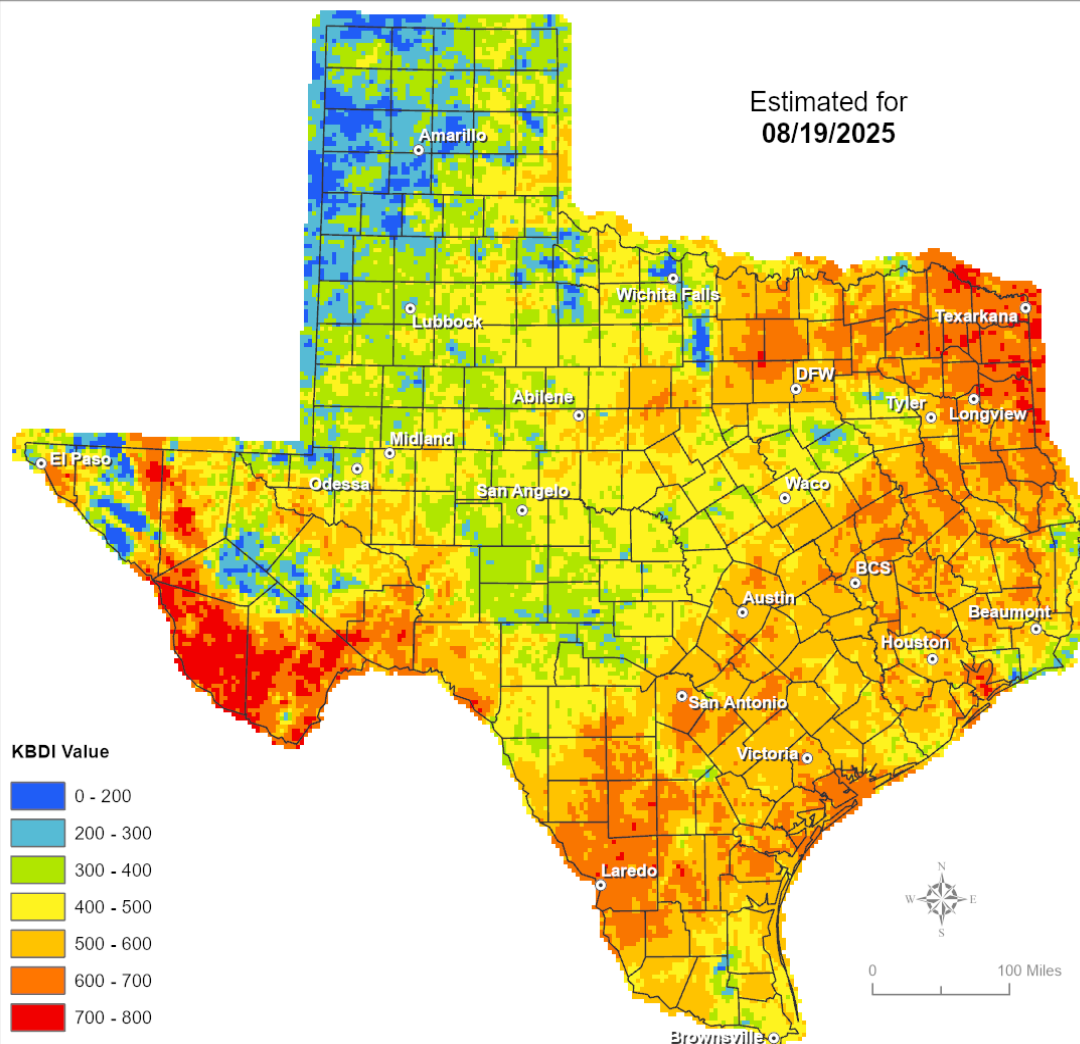
RED FLAG WARNINGS: www.weather.gov
Additional map formats available at <https://tfsweb.tamu.edu/Burnbans/>

Keetch-Byram Drought Index

Keetch-Byram Drought Index

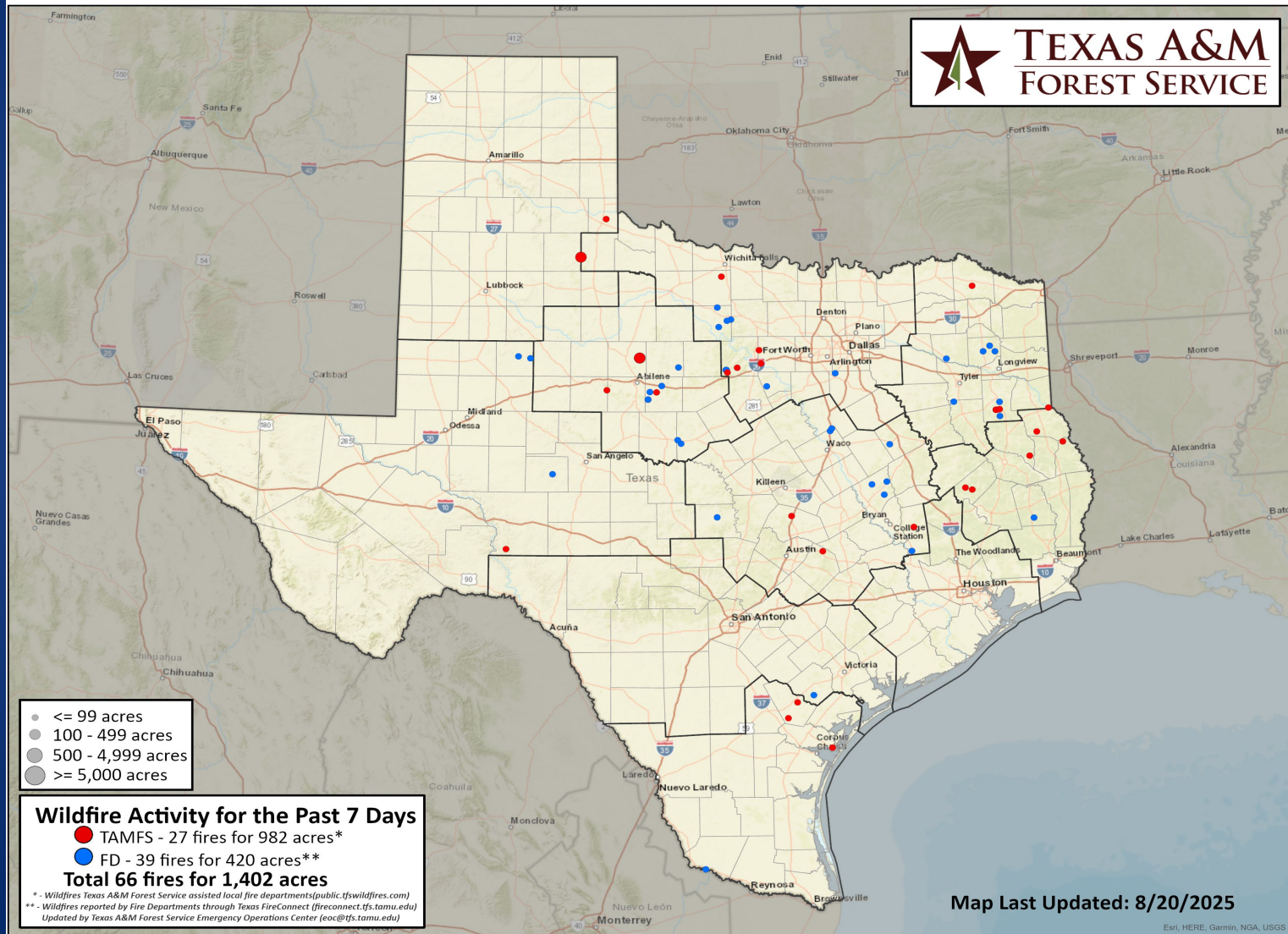
(4 km x 4 km resolution)

Estimated for
08/19/2025



Fire Activity (*Last 24 Hours)

Report of 405 (+9) fires and 86,691 (+523) acres have been burned this year. There are 78 (+2) counties with burn bans. The Keetch–Byram Drought Index list contains 191 (+2) counties with an average over 400.



Training

DATES		TITLE	COURSE	LOCATION
08/16/25	08/30/25	Community Emergency Response Team Basic Training	G-317	San Antonio
08/16/25	08/30/25	Community Emergency Response Team Basic Training	G-317	Winona
08/18/25	08/21/25	Debris Management	G-202	Dallas
08/18/25	08/22/25	Foundations of Emergency Management	L-101	Spring
08/18/25	08/22/25	NIMS ICS All-Hazards Incident Commander Course	L-950	Grand Prairie
08/19/25	08/22/25	NIMS ICS All-Hazards Operations Section Chief Course	L-958	San Antonio
08/19/25	08/21/25	Disaster Accounting Basics	T-ACC600	Brownsville

Statewide Significant Events

DATES		LOCATION	EVENT
08/12/25	08/20/25	Denton	North Texas Rodeo

Exercises

DATES		LOCATION	TYPE: EXERCISE NAME
08/20/25	08/20/25	Brady	Tabletop: City of Brady/McCulloch County