

Texas Division of Emergency Management Texas State Operations Center

Situation Awareness Brief



**Saturday, August 23rd, 2025
As of 0900 CDT**

Tropical Weather Awareness



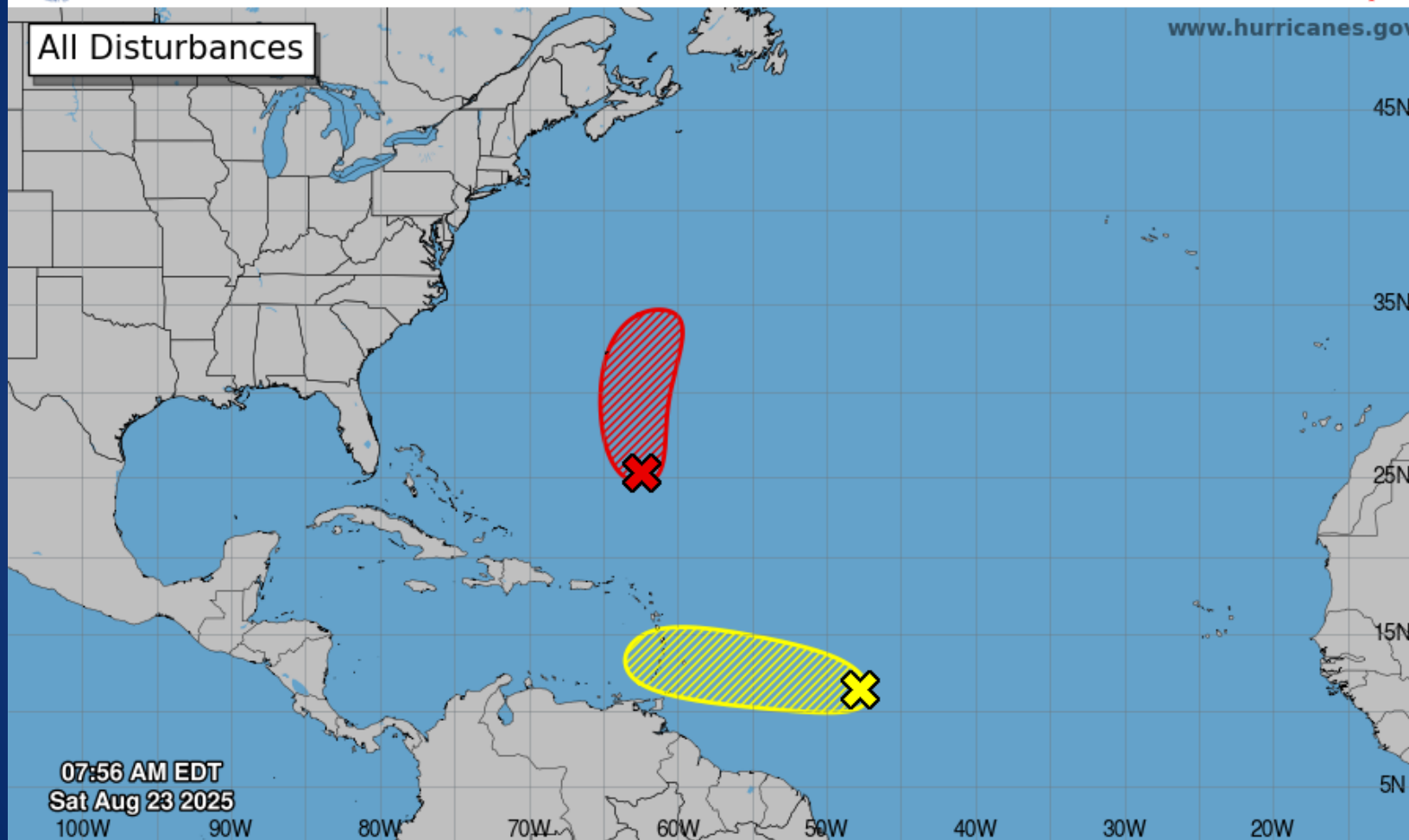
Seven-Day Graphical Tropical Weather Outlook

National Hurricane Center Miami, Florida



www.hurricanes.gov

All Disturbances



Current Disturbances and Seven-Day Cyclone Formation Chance: < 40% 40-60% > 60%

Tropical or Sub-Tropical Cyclone: Depression Storm Hurricane

Post-Tropical Cyclone or Remnants

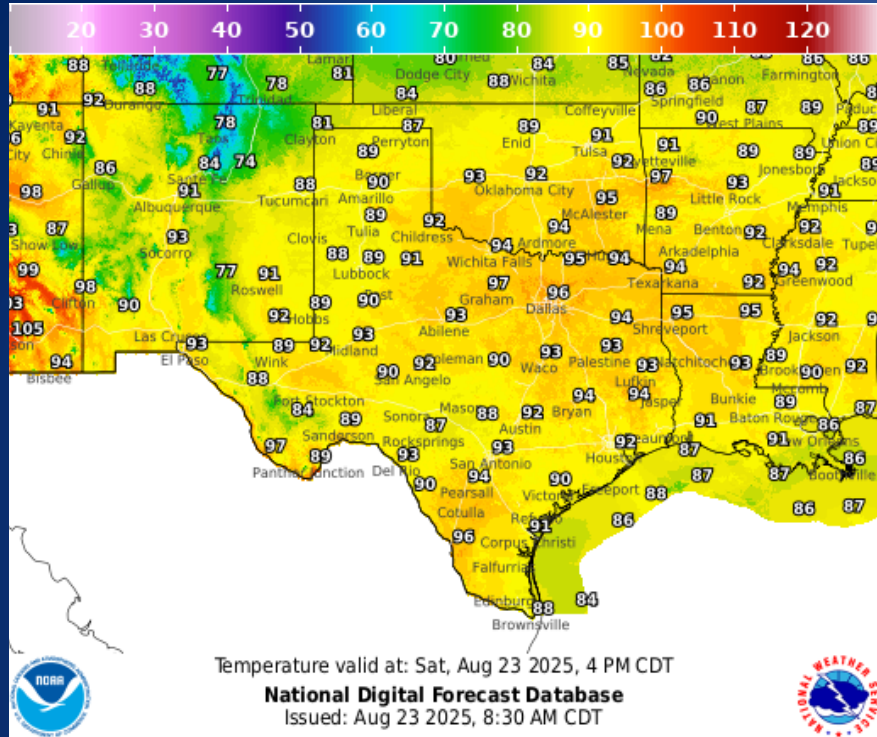
Incidents Reported to the State Operations Center (last 24 hours)

DATE	SUBJECT	LOCATION
08/22/25	Initial and Final Report of Storm Damage	Robertson County
08/22/25	Initial Report of a Gas Leak	Harris County
08/22/25	Final Report of the Gas Leak	Harris County
08/22/25	Final Report of the Boil Water Notice	Hardeman County
08/22/25	Initial and Final Report of a Vehicle Rollover with Hazmat Spill	Harris County
08/22/25	Initial Report of the Needwood Fire	Collingsworth County
08/22/25	Initial and Final Report of the Aransas 4010	Aransas County
08/22/25	Final Report of Storm Damage	Sutton County
08/22/25	Update Report of the Needwood Fire	Collingsworth County
08/22/25	Final Report of the Castle Fire (Crawford Fire)	Palo Pinto
08/23/25	Final Report of the Needwood Fire	Collingsworth County

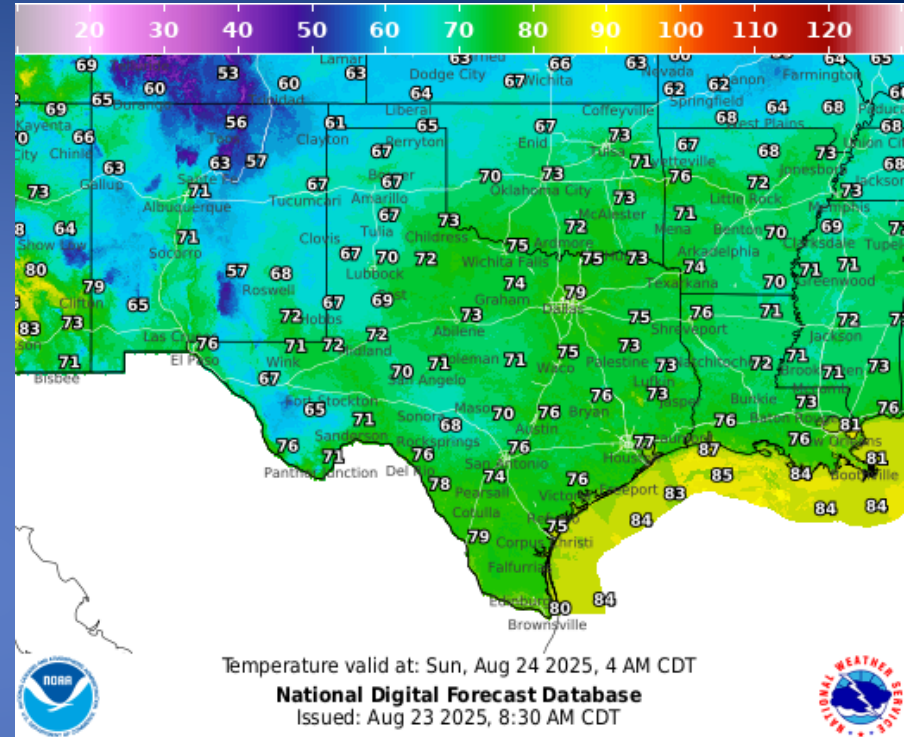
Informational Products Distributed by the State Operations Center

DATE	SUBJECT
08/22/25	Upcoming T-SOC101: Texas State Operations Center (SOC) Workshops
08/23/25	Daily NWS Threat Brief for FEMA Region 6

Weather Forecast

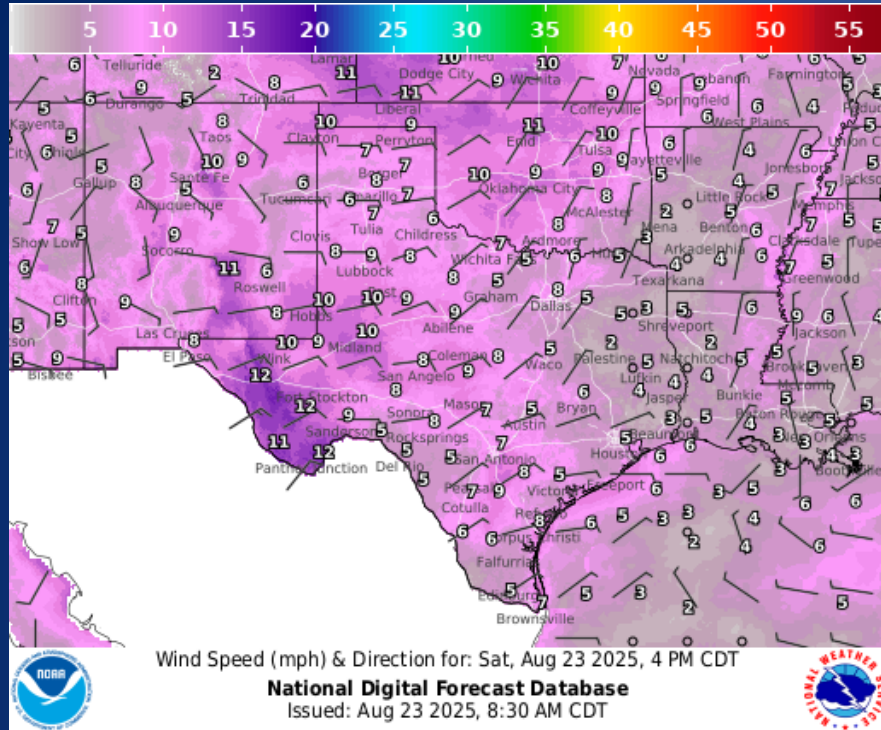


Highs

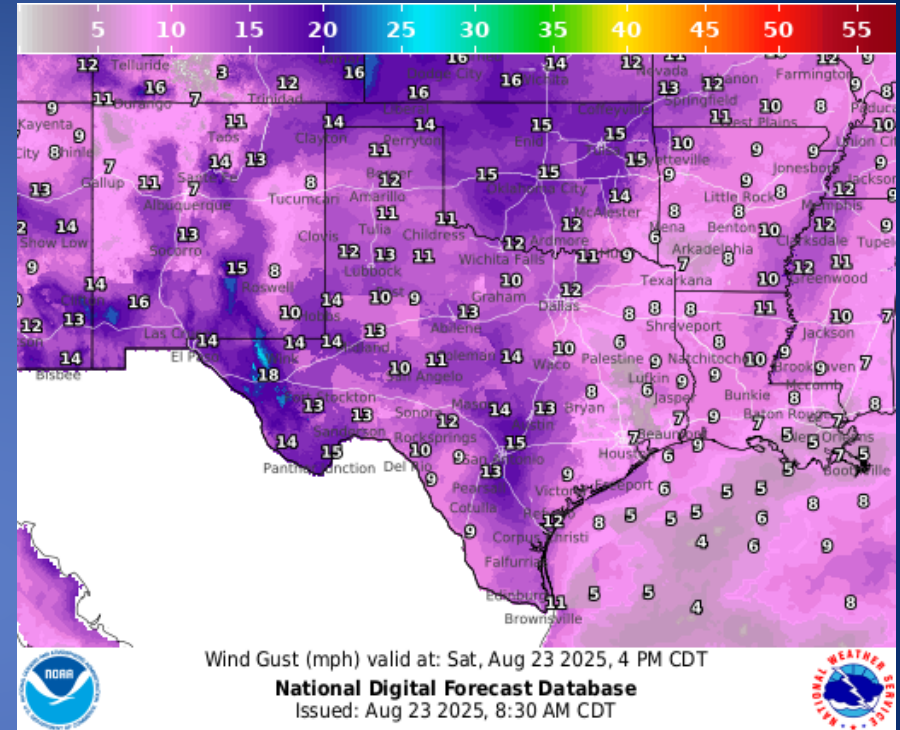


Lows

Weather Forecast

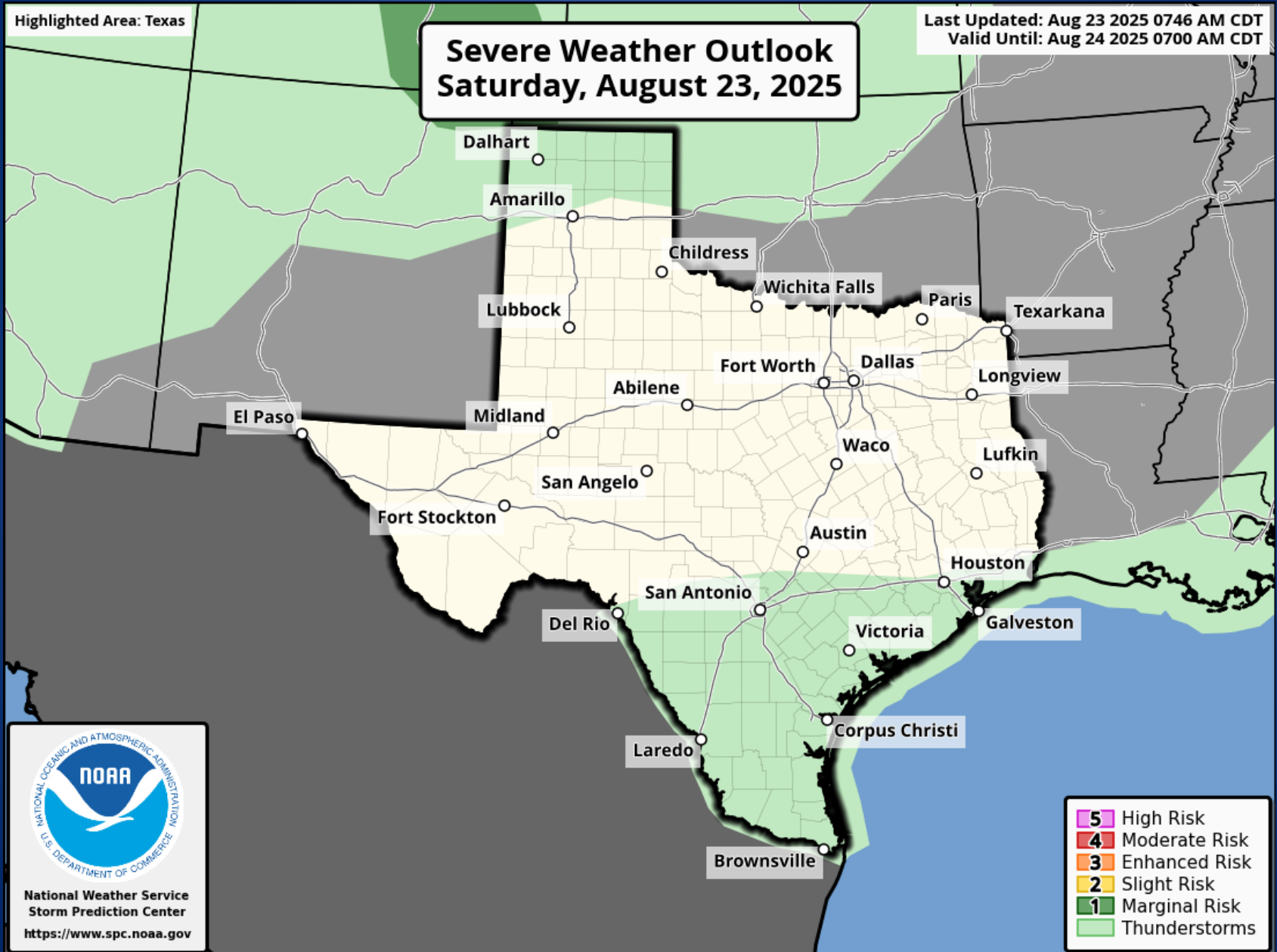


Wind Speeds



Gusts

Hazardous Weather

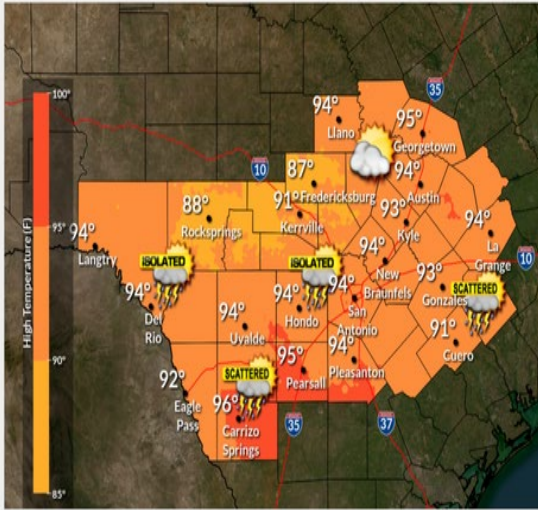


Hazardous Weather



Today: Seasonable with Rain Chances South and West

weather.gov/ewx
Updated: Sat Aug 23, 2025 5:21 AM

- Partly cloudy with highs ranging from the upper 80s to Mid 90s
- Isolated to widely scattered showers or storms focus best to the west along U.S. Highway 90 corridor and to the south of Interstate 10
- Light east-northeast to east-southeast winds



NATIONAL WEATHER SERVICE AUSTIN/SAN ANTONIO

Follow:   @NWSSanAntonio

Today is expected to be seasonable and partly cloudy, with high temperatures from the upper 80s to mid-90s. Isolated to widely scattered showers and thunderstorms are possible, primarily focused on areas to the west and south of Interstate 10.

Saturday August 23rd Forecast

Partly to mostly sunny skies
with scattered showers and thunderstorms
mainly in the afternoon and along and south of
the I-10 corridor

High Temperatures in the lower 90s with afternoon heat index between 95 and 100.

Winds from the northeast at 5 to 10 mph.



Hourly Heat Index for select locations.



	9am	10am	11am	12pm	1pm	2pm	3pm	4pm	5pm	6pm	7pm	8pm	9pm	10pm	11pm
Alexandria	79	88	92	93	95	96	97	97	96	93	88	85	83	79	78
Beaumont	78	86	91	94	97	97	99	99	97	95	93	88	86	79	78
De Ridder	84	90	93	95	95	96	95	94	94	93	92	90	85	79	77
Jasper	78	90	93	96	99	99	99	98	98	96	94	93	88	84	78
Lafayette	85	90	93	96	98	98	98	98	96	95	94	91	88	85	79
Lake Charles	84	89	92	94	96	98	98	98	96	94	93	91	88	86	79
Leesville	78	89	92	94	95	96	95	96	94	93	91	88	84	78	76
New Iberia	85	92	95	98	100	101	101	100	98	96	94	90	88	85	79
Opelousas	78	89	92	95	97	97	97	97	96	94	92	88	83	77	76
Woodville	79	90	94	96	99	99	99	100	99	98	95	92	88	83	78

Hourly Rain Chances for select locations.

	9am	10am	11am	12pm	1pm	2pm	3pm	4pm	5pm	6pm	7pm	8pm	9pm	10pm	11pm
Alexandria	0	0	0	0	0	5	5	5	5	0	0	0	0	0	0
Beaumont	10	25	30	35	45	45	50	40	35	30	15	10	5	5	5
De Ridder	0	5	5	10	10	10	15	10	5	5	5	0	0	0	0
Jasper	5	5	5	5	10	15	15	15	15	10	5	0	0	0	0
Lafayette	10	15	20	30	35	30	30	25	15	15	10	5	5	0	0
Lake Charles	15	20	20	30	40	35	30	25	25	10	5	5	0	0	0
Leesville	0	0	5	5	5	5	5	5	5	0	0	0	0	0	0
New Iberia	10	15	25	40	45	40	35	30	20	15	15	10	5	5	5
Opelousas	10	10	10	15	15	15	15	15	10	10	5	5	5	0	0
Woodville	5	5	5	5	10	15	20	15	15	15	5	5	0	0	0



NATIONAL WEATHER SERVICE LAKE CHARLES

Follow:   @NWSLakeCharles

weather.gov/LakeCharles

Updated: Sat Aug 23, 2025 2:45 AM

A weak stationary boundary near the coast will interact with Gulf moisture to produce scattered mainly afternoon showers and thunderstorms and mainly along and south of the I-10 corridor. North of the I-10 corridor, drier air will filter in with slightly less humid conditions.

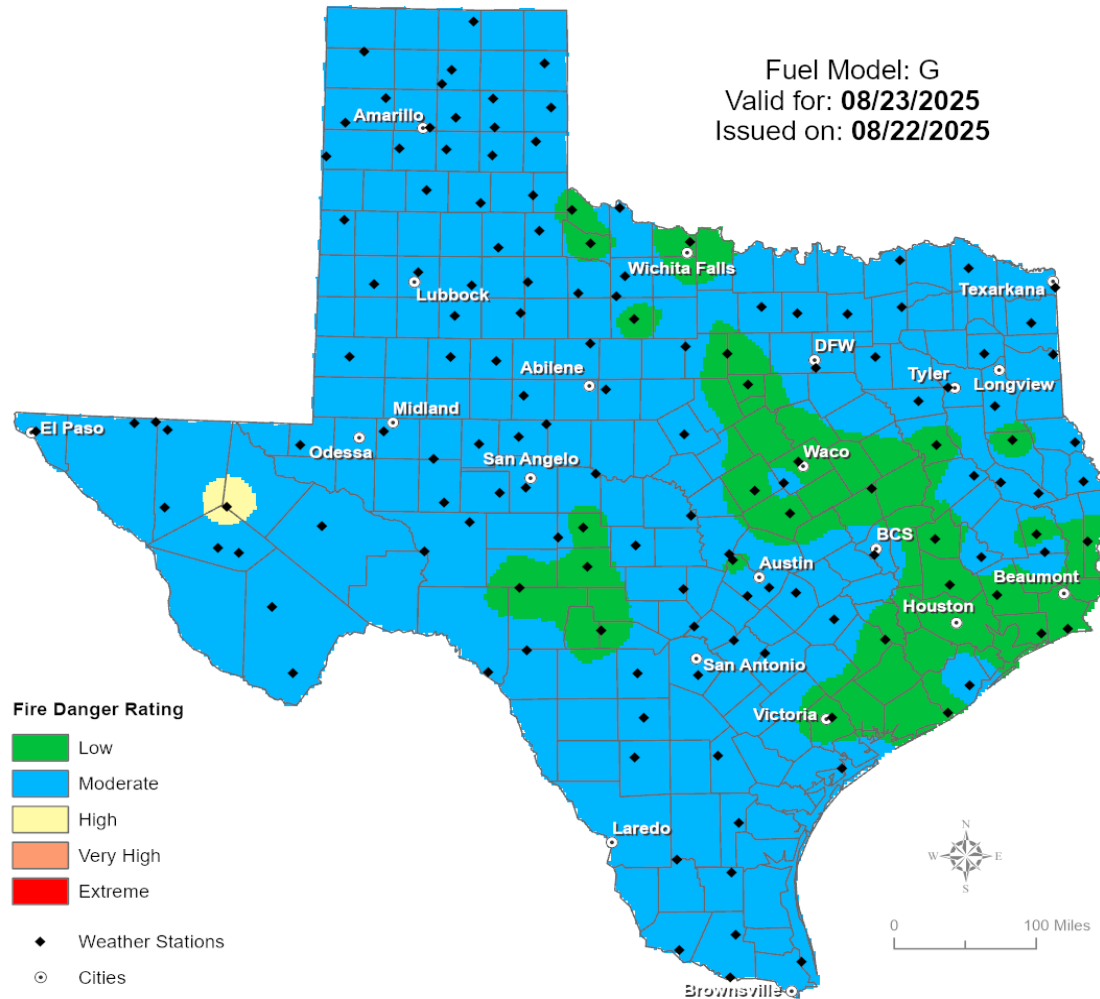
Weather Advisory/Statement/Watch/Warning Issued

DATE	WARNING TYPE	LOCATION
08/22/25	Flood Advisory	Brazoria, Calhoun, Galveston, Goliad, Harris, Montgomery, Polk, San Jacinto, Victoria, and Walker Counties
08/22/25	Special Weather Statement	Brazoria, Cameron, Chambers, Fort Bend, Galveston, Goliad, Harris, Jefferson, Kenedy, Kleberg, Leon, Montgomery, Refugio, San Jacinto, Victoria, Walker, and Willacy Counties
08/22/25	Airport Weather Warning	Nueces County
08/22/25	Special Marine Warning	Aransas, Calhoun, Kleberg, Nueces, and Refugio Counties
08/22/25	Severe Thunderstorm Warning	Kenedy County

Fire Danger Forecast

Forecast Fire Danger

Fuel Model: G
Valid for: **08/23/2025**
Issued on: **08/22/2025**



Burn Ban

OUTDOOR BURN BANS

August 22, 2025

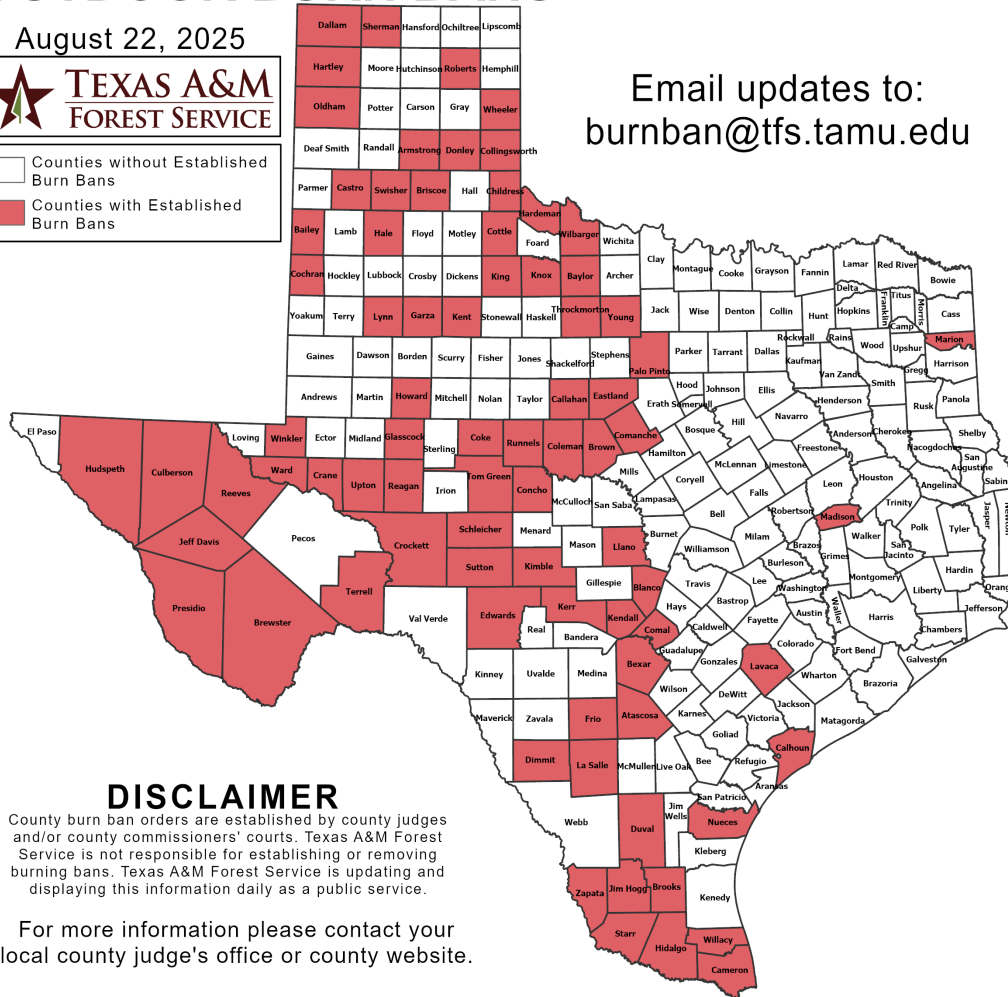


☐ Counties without Established Burn Bans
☒ Counties with Established Burn Bans

Email updates to:
burnban@tfs.tamu.edu

Counties with Burn Bans: 79

Armstrong	Dimmit	Marion
Atascosa	Donley	Nueces
Bailey	Duval	Oldham
Baylor	Eastland	Palo Pinto
Bexar	Edwards	Presidio
Blanco	Frio	Reagan
Brewster	Garza	Reeves
Briscoe	Glasscock	Roberts
Brooks	Hale	Runnels
Brown	Hardeman	Schleicher
Calhoun	Hartley	Sherman
Callahan	Hidalgo	Starr
Cameron	Howard	Sutton
Castro	Hudspeth	Swisher
Childress	Jeff Davis	Terrell
Cochran	Jim Hogg	Throckmorton
Coke	Kendall	Tom Green
Coleman	Kerr	Upton
Collingsworth	Kimble	Ward
Comal	King	Wheeler
Comanche	Knox	Wilbarger
Concho	La Salle	Willacy
Cottle	Lavaca	Winkler
Crane	Llano	Young
Crockett	Lynn	Zapata
Culberson	Madison	
Dallam		



DISCLAIMER

County burn ban orders are established by county judges and/or county commissioners' courts. Texas A&M Forest Service is not responsible for establishing or removing burning bans. Texas A&M Forest Service is updating and displaying this information daily as a public service.

For more information please contact your local county judge's office or county website.

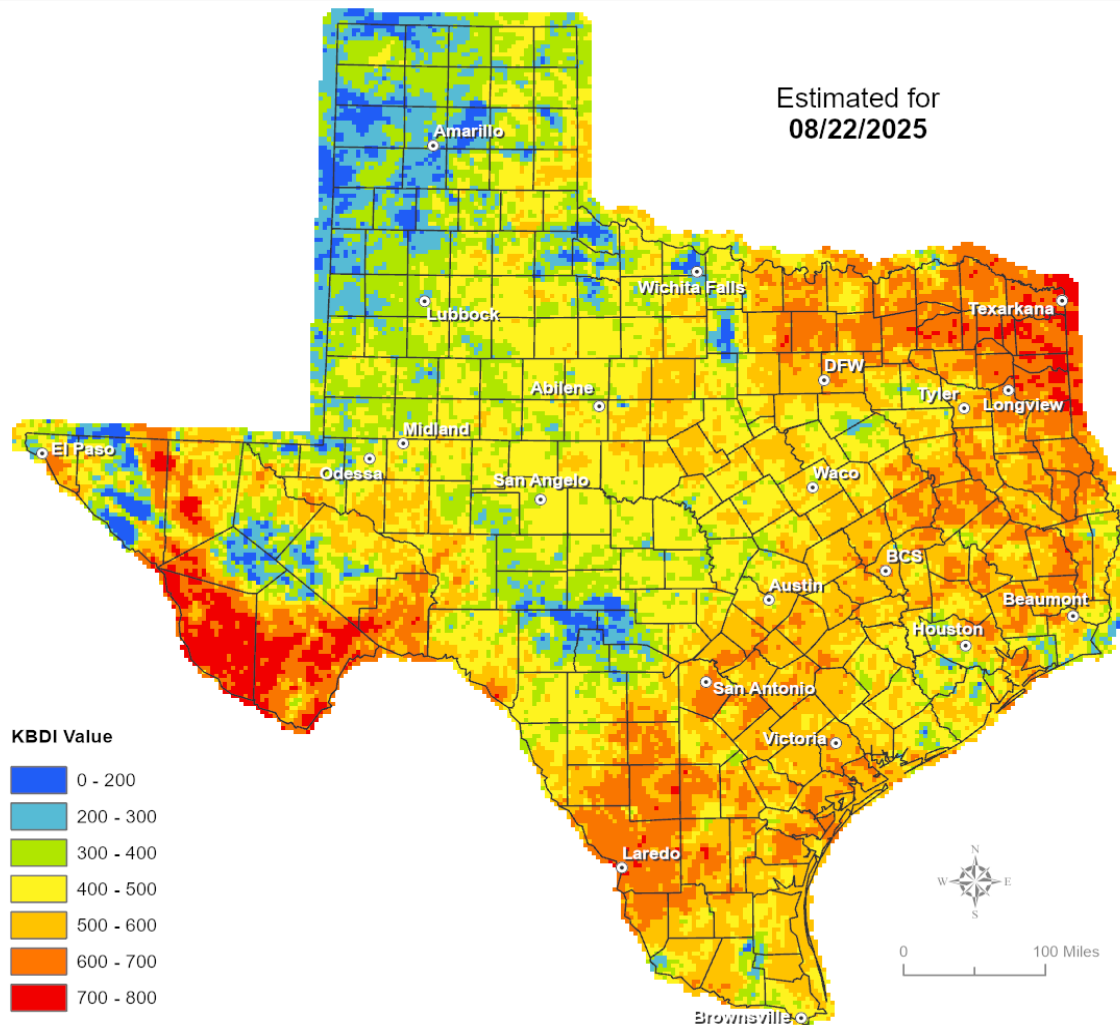
RED FLAG WARNINGS: www.weather.gov
Additional map formats available at <https://tfsweb.tamu.edu/Burnbans/>

Keetch-Byram Drought Index

Keetch-Byram Drought Index

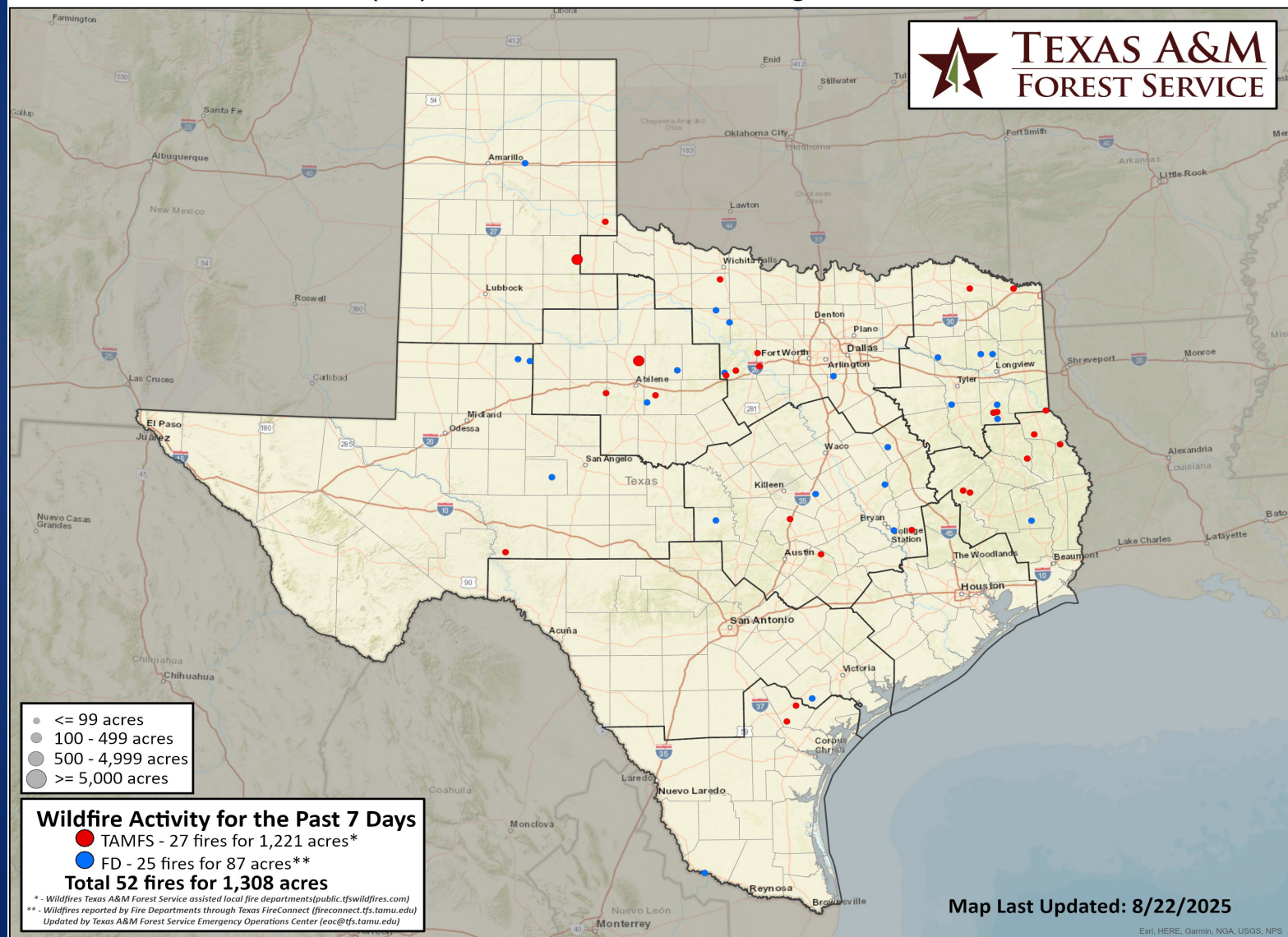
(4 km x 4 km resolution)

Estimated for
08/22/2025



Fire Activity (*Last 24 Hours)

Report of 410 (+1) fires and 86,925 (+16) acres have been burned this year. There are 79 (No Change) counties with burn bans. The Keetch–Byram Drought Index list contains 196 (+2) counties with an average over 400.



Training

DATES		TITLE	COURSE	LOCATION
08/16/25	08/30/25	Community Emergency Response Team Basic Training	G-317	San Antonio
08/16/25	08/30/25	Community Emergency Response Team Basic Training	G-317	Winona
08/23/25	08/31/25	Community Emergency Response Team Basic Training	G-317	Richmond
08/23/25	08/24/25	HazMat First Responder Operations (Certification Course)	H-512	Alpine

Statewide Significant Events

DATES		LOCATION	EVENT
08/22/25	08/24/25	Arlington	Cleveland Guardians vs Texas Rangers
08/23/25	08/24/25	Waco	The Boys From Oklahoma: Texas Encore