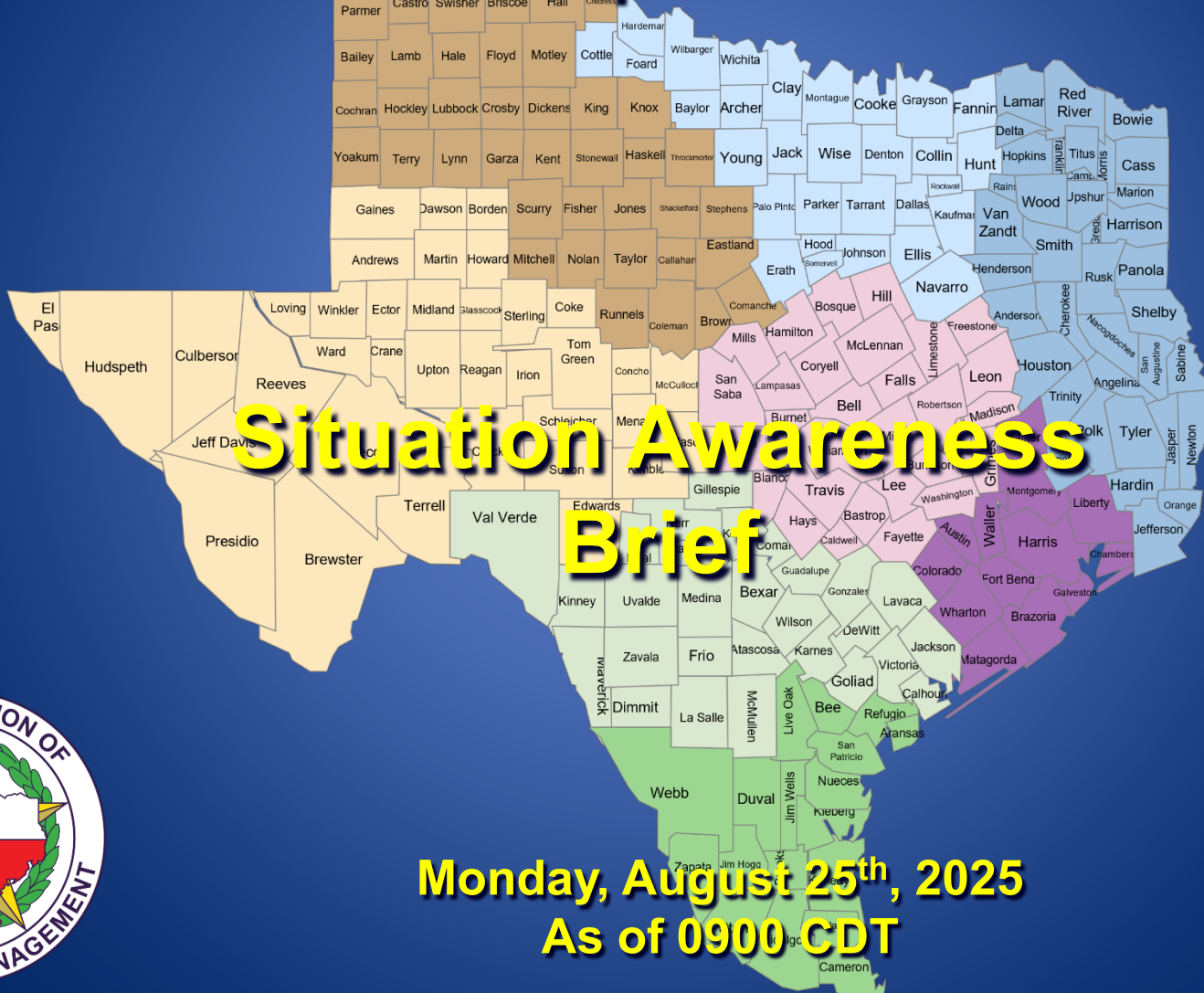


Texas Division of Emergency Management Texas State Operations Center

Situation Awareness Brief



Monday, August 25th, 2025
As of 0900 CDT

Tropical Weather Awareness



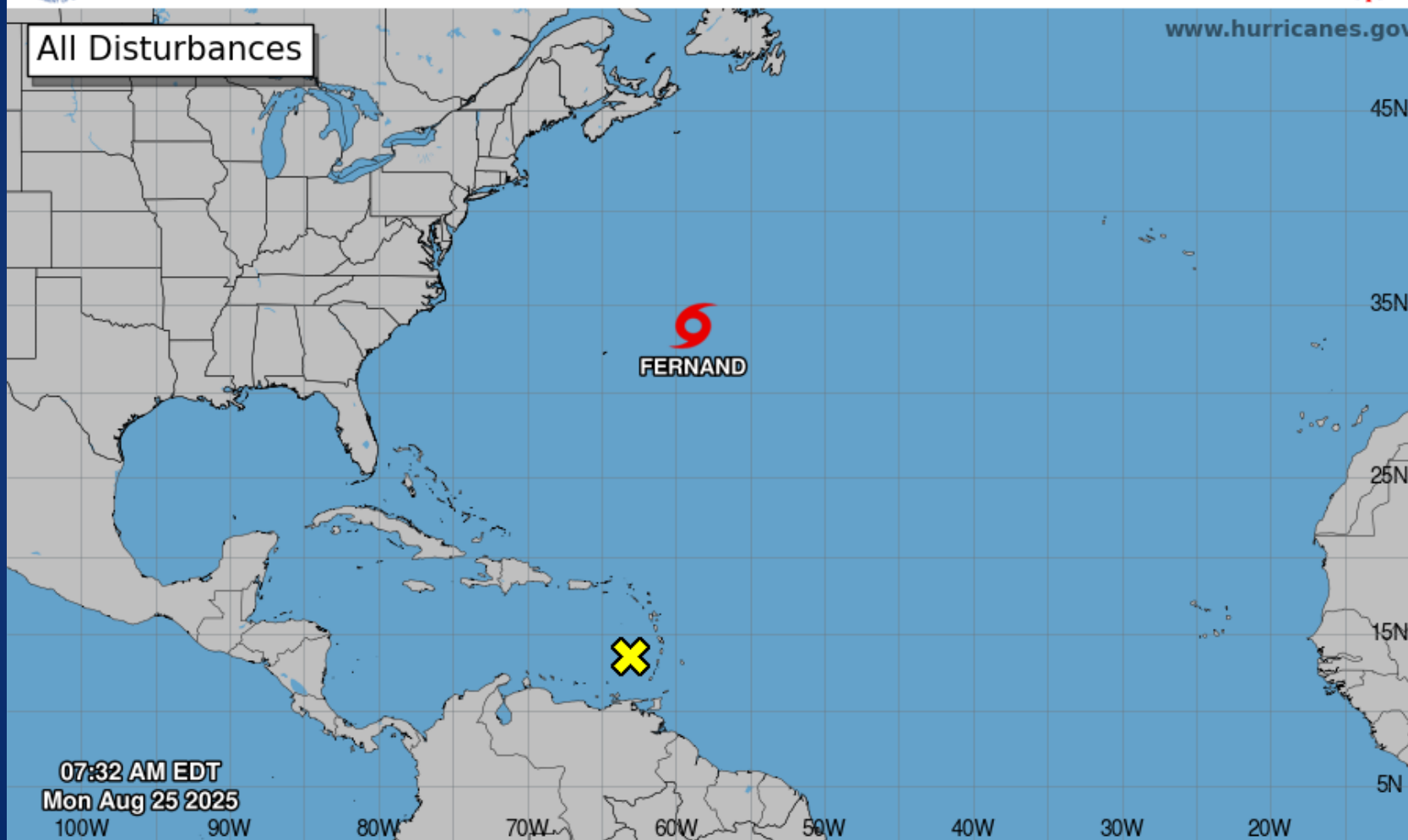
Seven-Day Graphical Tropical Weather Outlook

National Hurricane Center Miami, Florida



www.hurricanes.gov

All Disturbances



07:32 AM EDT
Mon Aug 25 2025

Current Disturbances and Seven-Day Cyclone Formation Chance: < 40% 40-60% > 60%
Tropical or Sub-Tropical Cyclone: Depression Storm Hurricane
 Post-Tropical Cyclone or Remnants

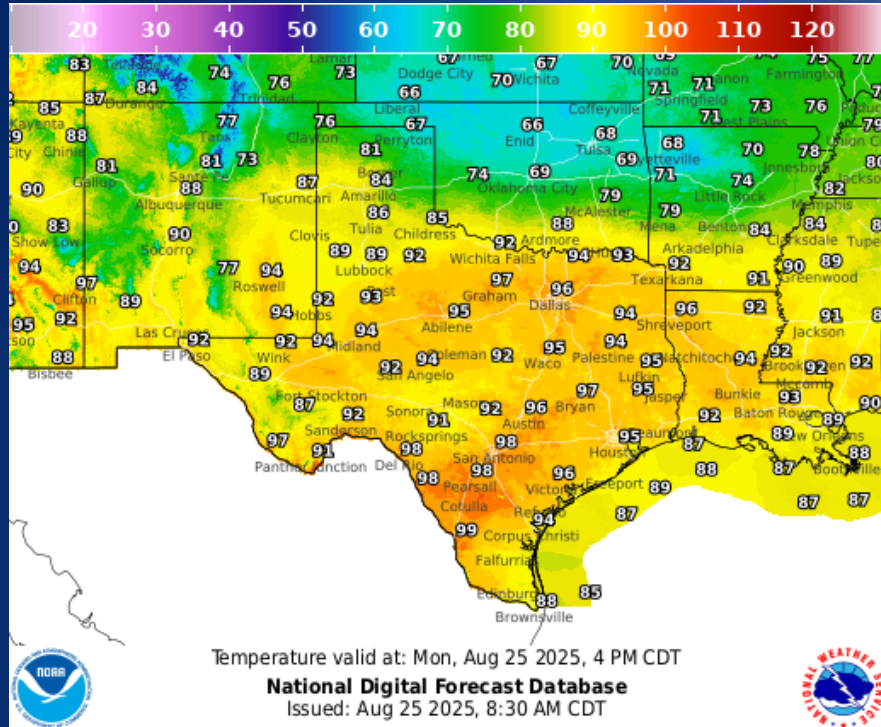
Incidents Reported to the State Operations Center (last 24 hours)

DATE	SUBJECT	LOCATION
08/24/25	Update Report of a Grassfire	Kleberg County

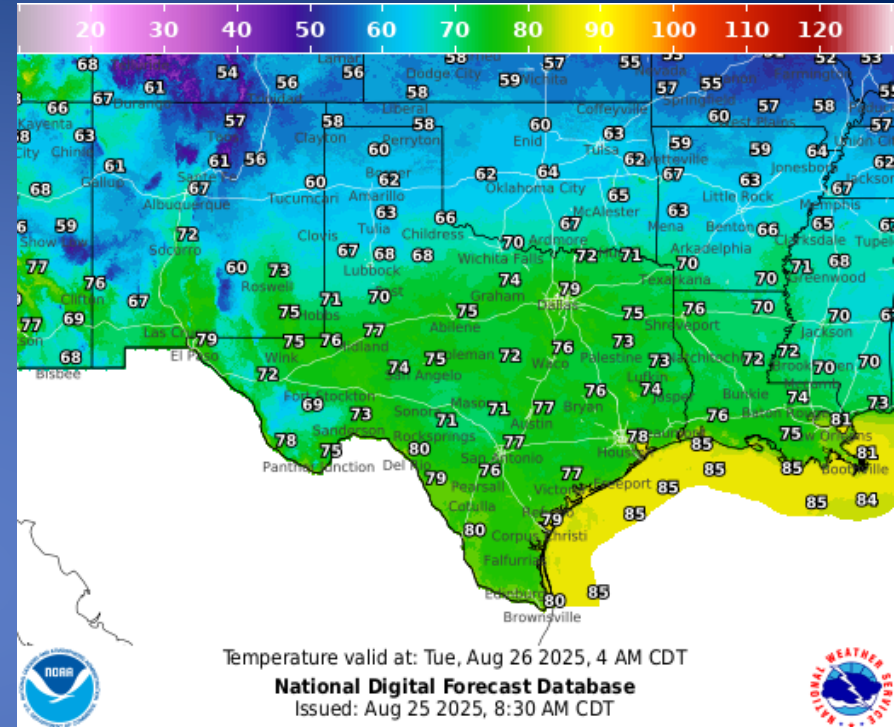
Informational Products Distributed by the State Operations Center

DATE	SUBJECT
08/24/25	NWS Amarillo: Weather Briefing for Flooding Potential - Sunday, August 24th, 2025
08/25/25	NWS El Paso, TX/Santa Teresa, NM: Hazards Outlook

Weather Forecast

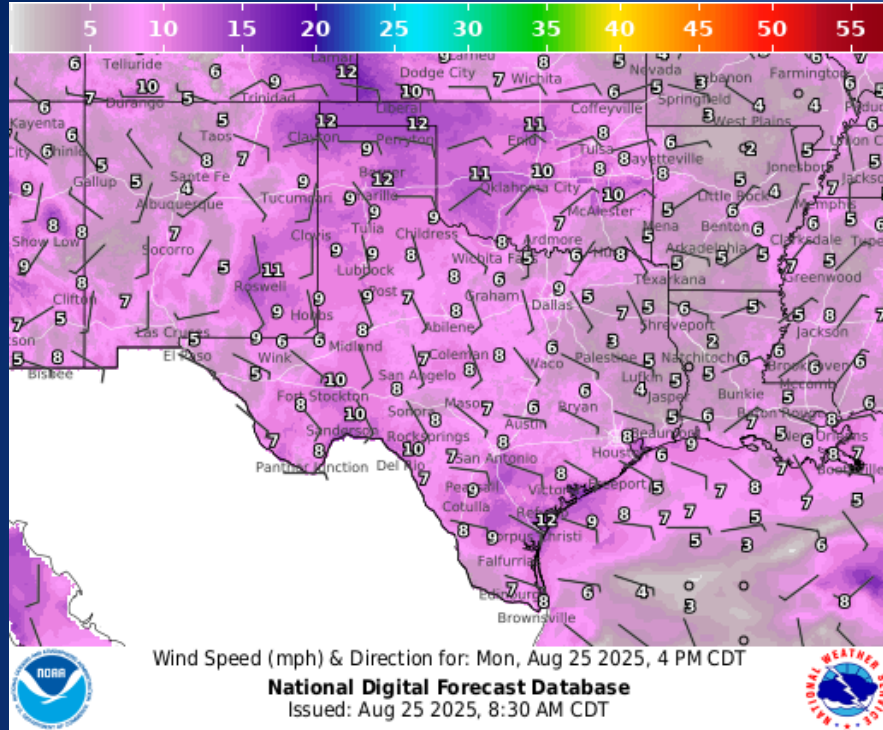


Highs

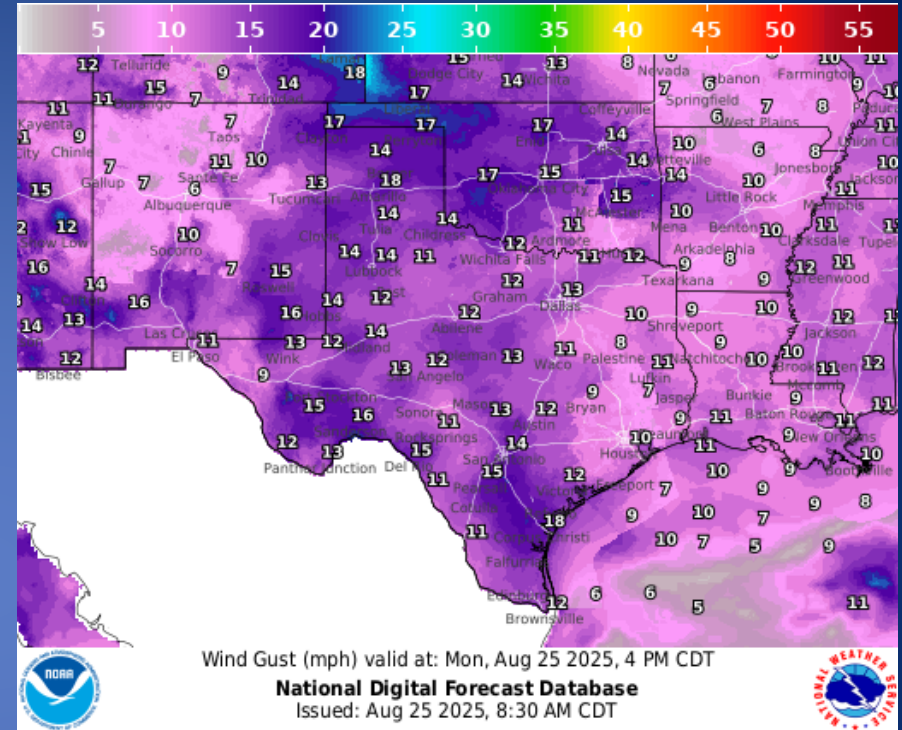


Lows

Weather Forecast

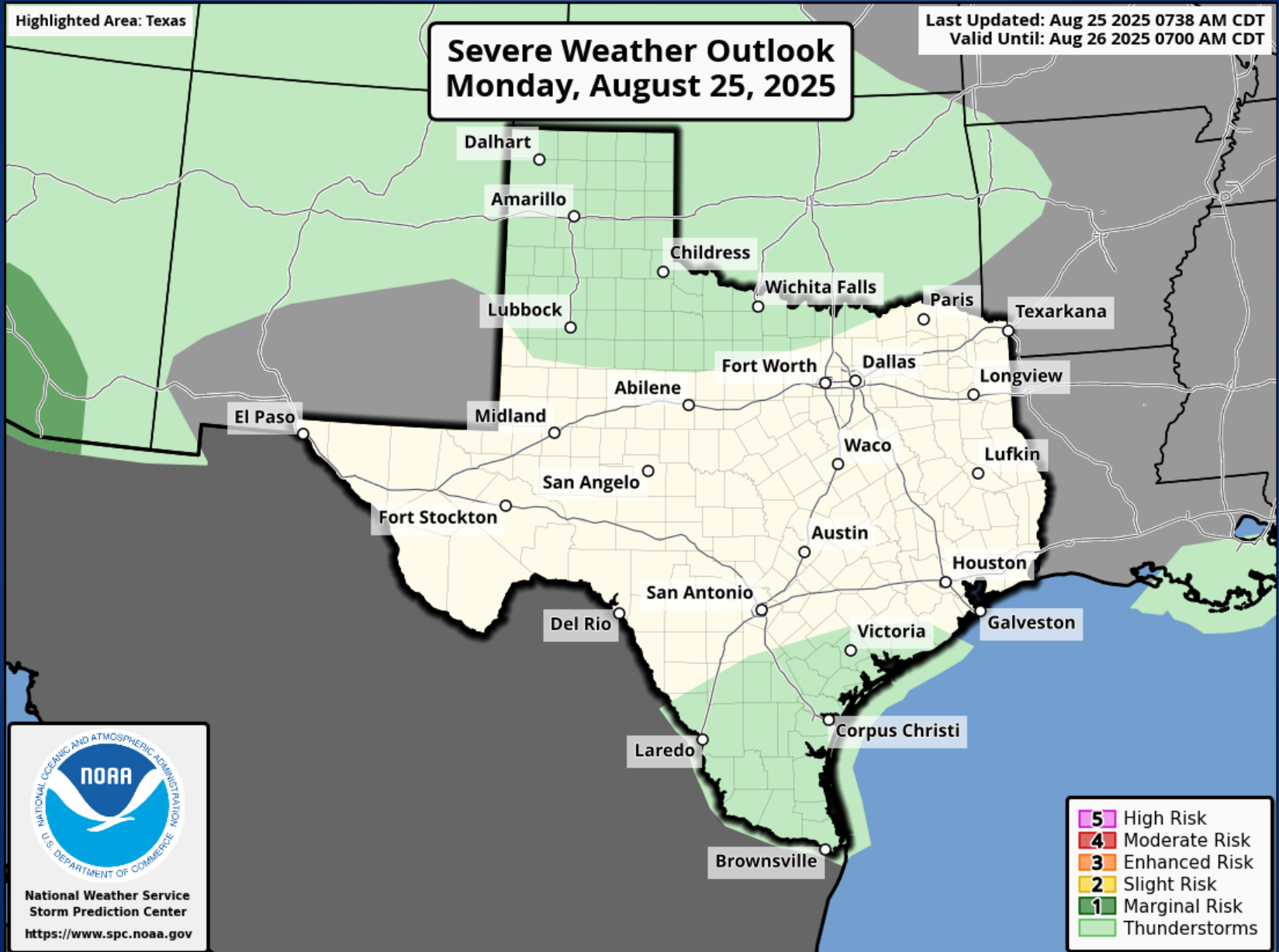


Wind Speeds



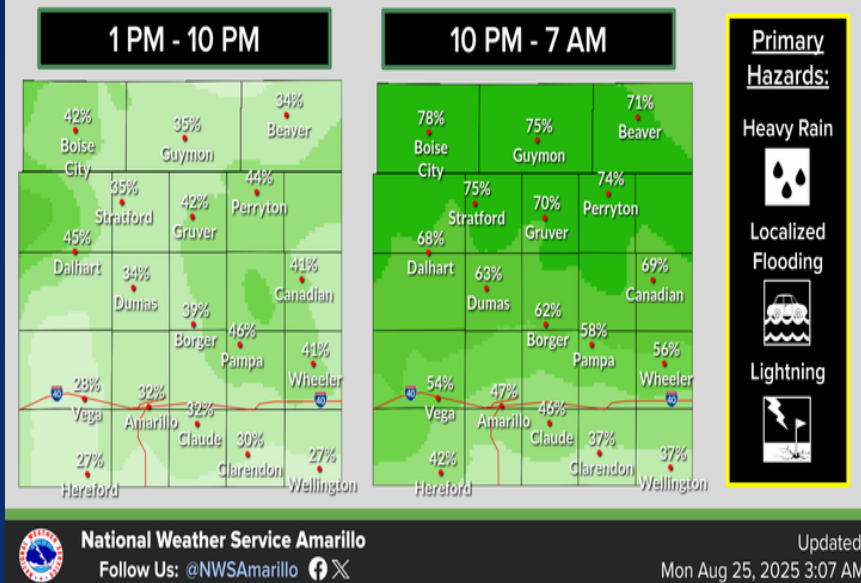
Gusts

Hazardous Weather



Hazardous Weather

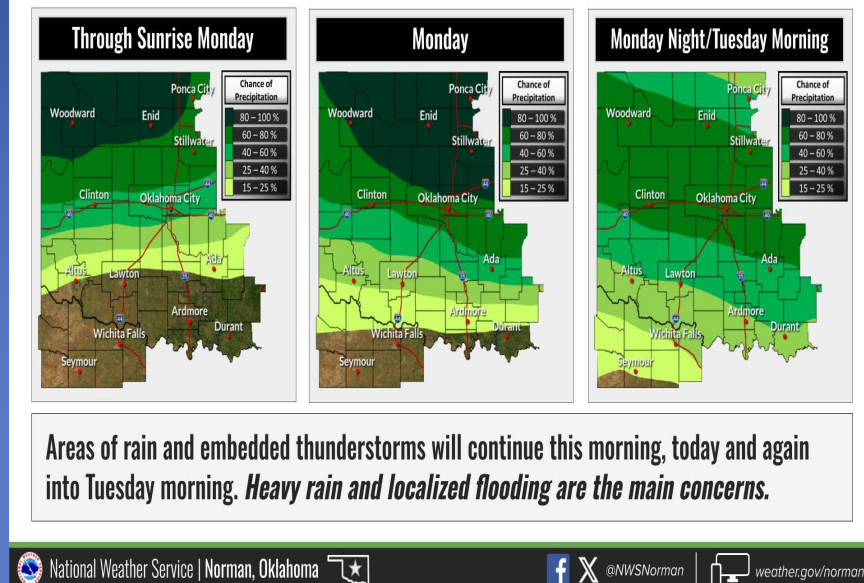
Rain Chances Persist This Afternoon through Tonight



Rain chances will continue beyond this morning for the Panhandles! Scattered showers and storms are possible during the afternoon into the evening hours before more widespread rain moves in across the area once again tonight. Locally heavy rainfall may lead to flooding overnight, especially if persistent rainfall occurs.

Monday into Tuesday - Rain & Storm Chances

August 25, 2025
12:55 AM



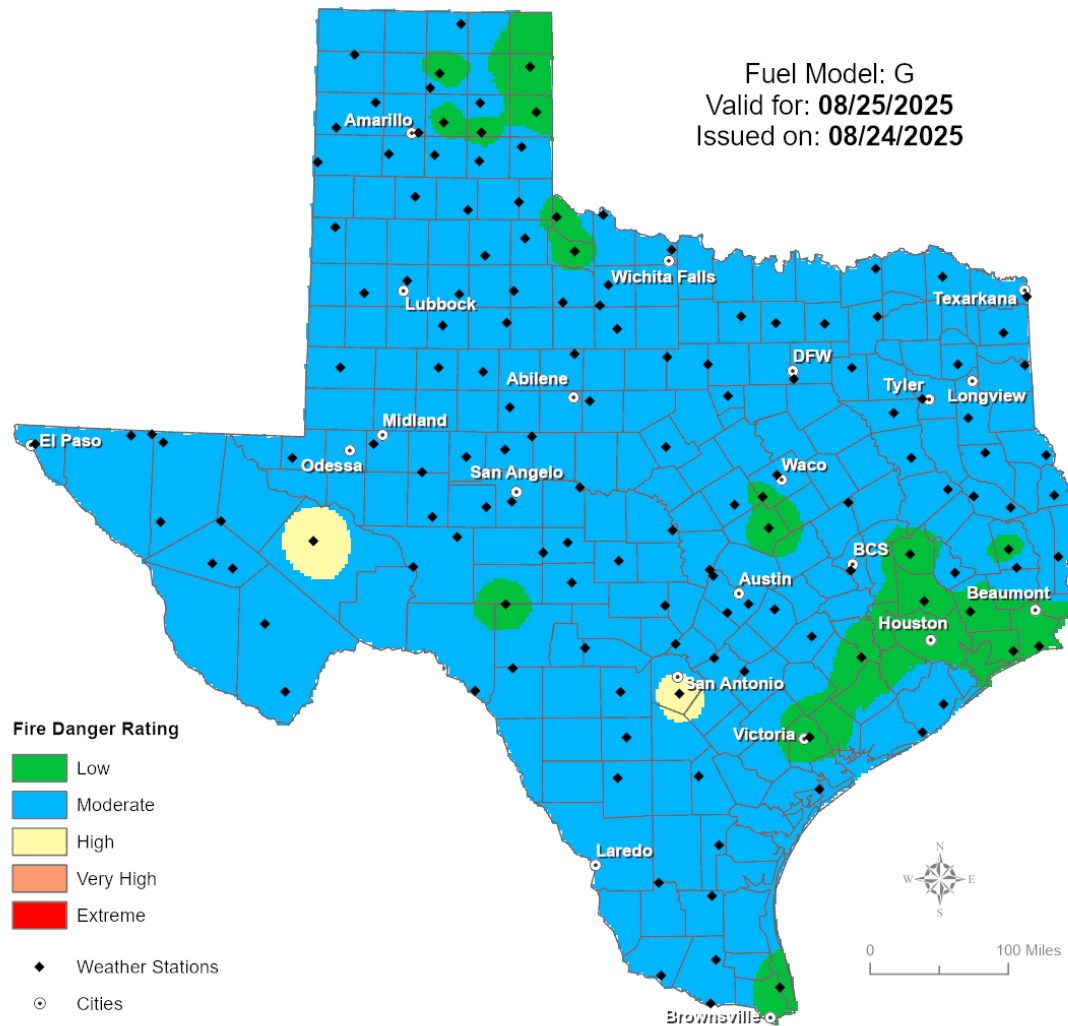
Areas of rain and embedded thunderstorms will continue this morning, on Monday and again into Tuesday morning. Localized heavy rainfall and flooding will be possible, especially across northern Oklahoma.

Weather Advisory/Statement/Watch/Warning Issued

DATE	WARNING TYPE	LOCATION
08/24/25	Special Weather Statement	Donley, Gray, Hemphill, Lipscomb, and Wheeler Counties
08/24/25	Severe Thunderstorm Warning	Donley, Gray, Hemphill, Lipscomb, and Wheeler Counties
08/24/25	Flood Watch	Gray, Hansford, Hemphill, Lipscomb, Ochiltree, Roberts, and Wheeler Counties
08/24/25	Flood Advisory	Gray, Hemphill, and Lipscomb Counties
08/24/25	Flash Flood Warning	Gray County
08/24/25	Severe Thunderstorm Watch	Collingsworth, Donley, Gray, Hansford, Hemphill, Hutchinson, Lipscomb, Ochiltree, Roberts, Sherman, and Wheeler Counties
08/25/25	Flood Advisory	Hansford and Sherman Counties
08/25/25	Flood Watch	Hansford, Lipscomb, and Ochiltree

Fire Danger Forecast

Forecast Fire Danger



Burn Ban

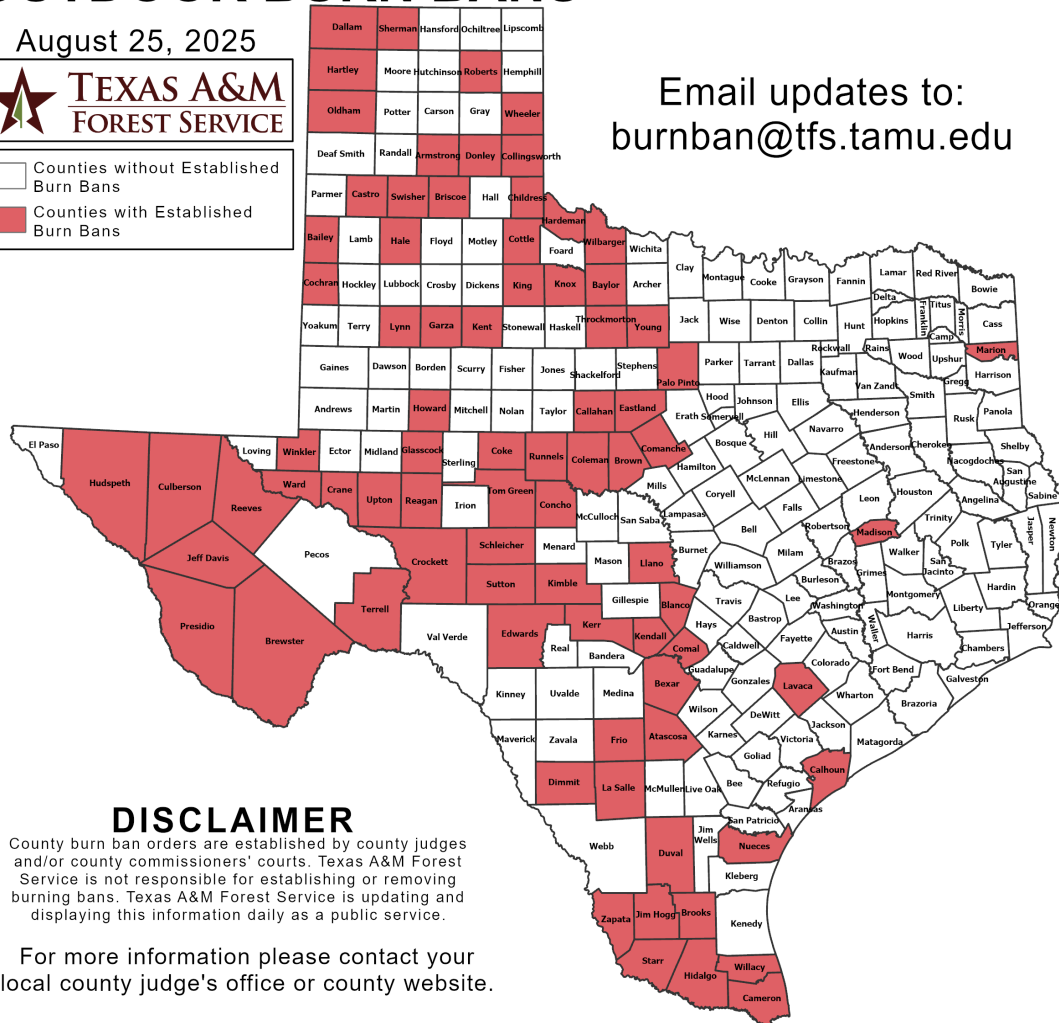
OUTDOOR BURN BANS

August 25, 2025



Counties without Established Burn Bans
 Counties with Established Burn Bans

Email updates to:
burnban@tfs.tamu.edu



Counties with Burn Bans: 79

Armstrong	Dimmit	Marion
Atascosa	Donley	Nueces
Bailey	Duval	Oldham
Baylor	Eastland	Palo Pinto
Bexar	Edwards	Presidio
Blanco	Frio	Reagan
Brewster	Garza	Reeves
Briscoe	Glasscock	Roberts
Brooks	Hale	Runnels
Brown	Hardeman	Schleicher
Calhoun	Hartley	Sherman
Callahan	Hidalgo	Starr
Cameron	Howard	Sutton
Castro	Hudspeth	Swisher
Childress	Jeff Davis	Terrell
Cochran	Jim Hogg	Throckmorton
Coke	Kendall	Tom Green
Coleman	Kerr	Upton
Collingsworth	Kimble	Ward
Comal	King	Wheeler
Comanche	Knox	Wilbarger
Concho	La Salle	Willacy
Cottle	Lavaca	Winkler
Crane	Llano	Young
Crockett	Lynn	Zapata
Culberson	Madison	
Dallam		

DISCLAIMER

County burn ban orders are established by county judges and/or county commissioners' courts. Texas A&M Forest Service is not responsible for establishing or removing burning bans. Texas A&M Forest Service is updating and displaying this information daily as a public service.

For more information please contact your local county judge's office or county website.

RED FLAG WARNINGS: www.weather.gov

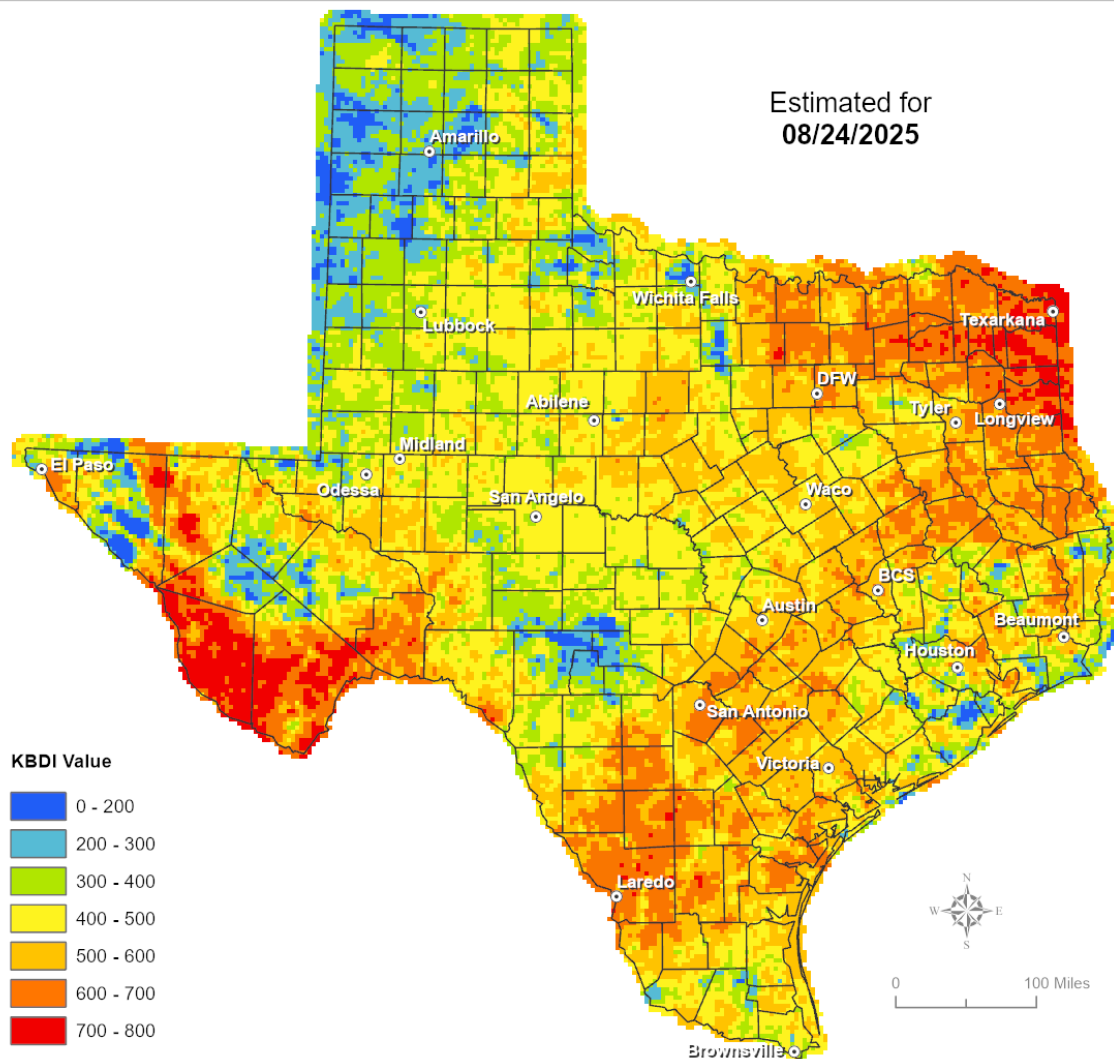
Additional map formats available at <https://tfsweb.tamu.edu/Burnbans/>

Keetch-Byram Drought Index

Keetch-Byram Drought Index

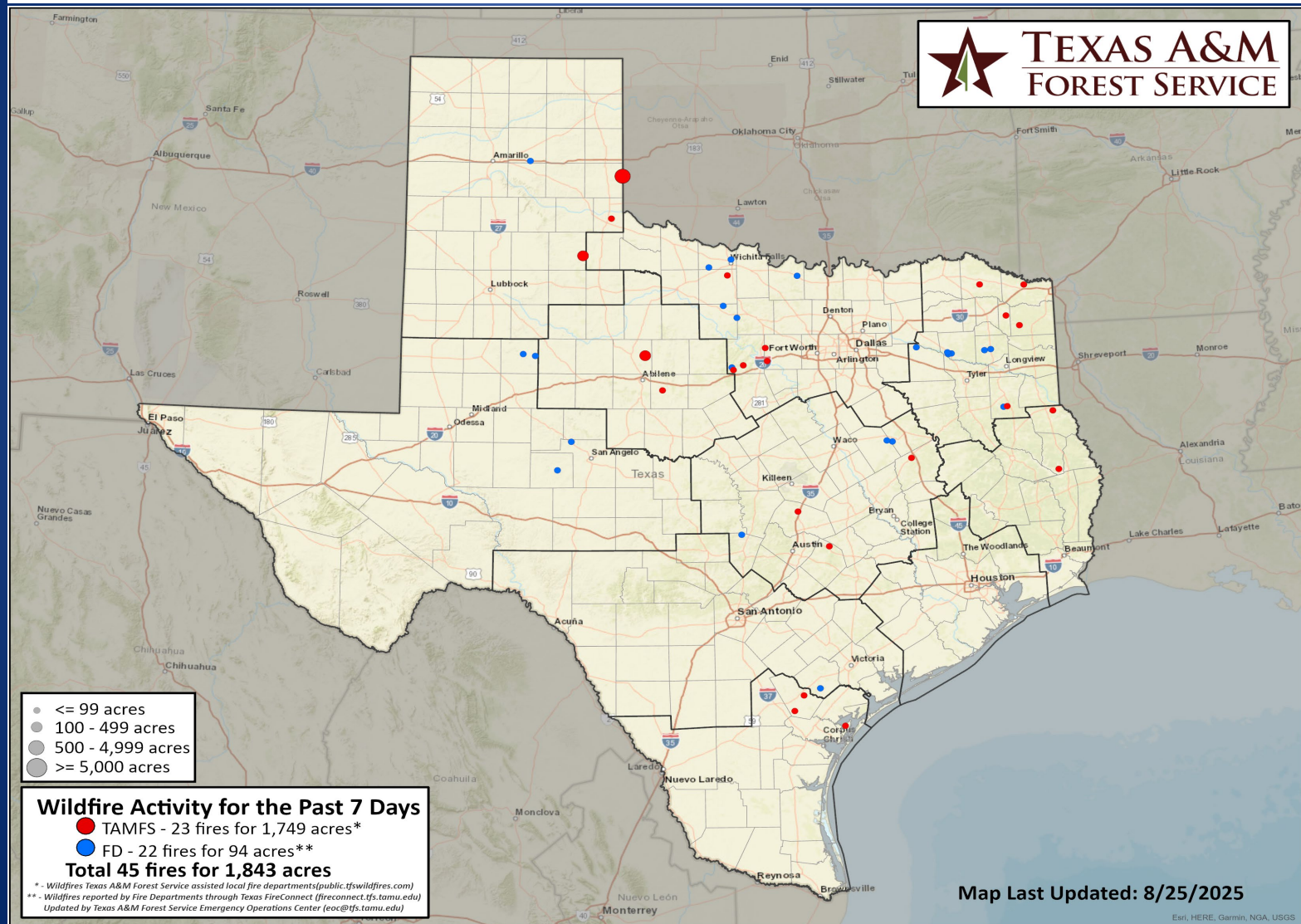
(4 km x 4 km resolution)

Estimated for
08/24/2025



Fire Activity (*Last 24 Hours)

Report of 411 (no change) fires and 86,925 (no change) acres have been burned this year. There are 79 (no change) counties with burn bans. The Keetch–Byram Drought Index list contains 199 (+3) counties with an average over 400.



Training

DATES		TITLE	COURSE	LOCATION
08/16/25	08/30/25	Community Emergency Response Team Basic Training	G-317	San Antonio
08/16/25	08/30/25	Community Emergency Response Team Basic Training	G-317	Winona
08/23/25	08/31/25	Community Emergency Response Team Basic Training	G-317	Richmond
08/23/25	08/24/25	HazMat First Responder Operations (Certification Course)	H-512	Alpine
08/25/25	08/27/25	Intermediate Incident Command System for Expanding Incidents	G-300	Austin

Statewide Significant Events

DATES		LOCATION	EVENT
08/25/25	08/27/25	Arlington	Los Angeles Angels vs Texas Rangers – GLF