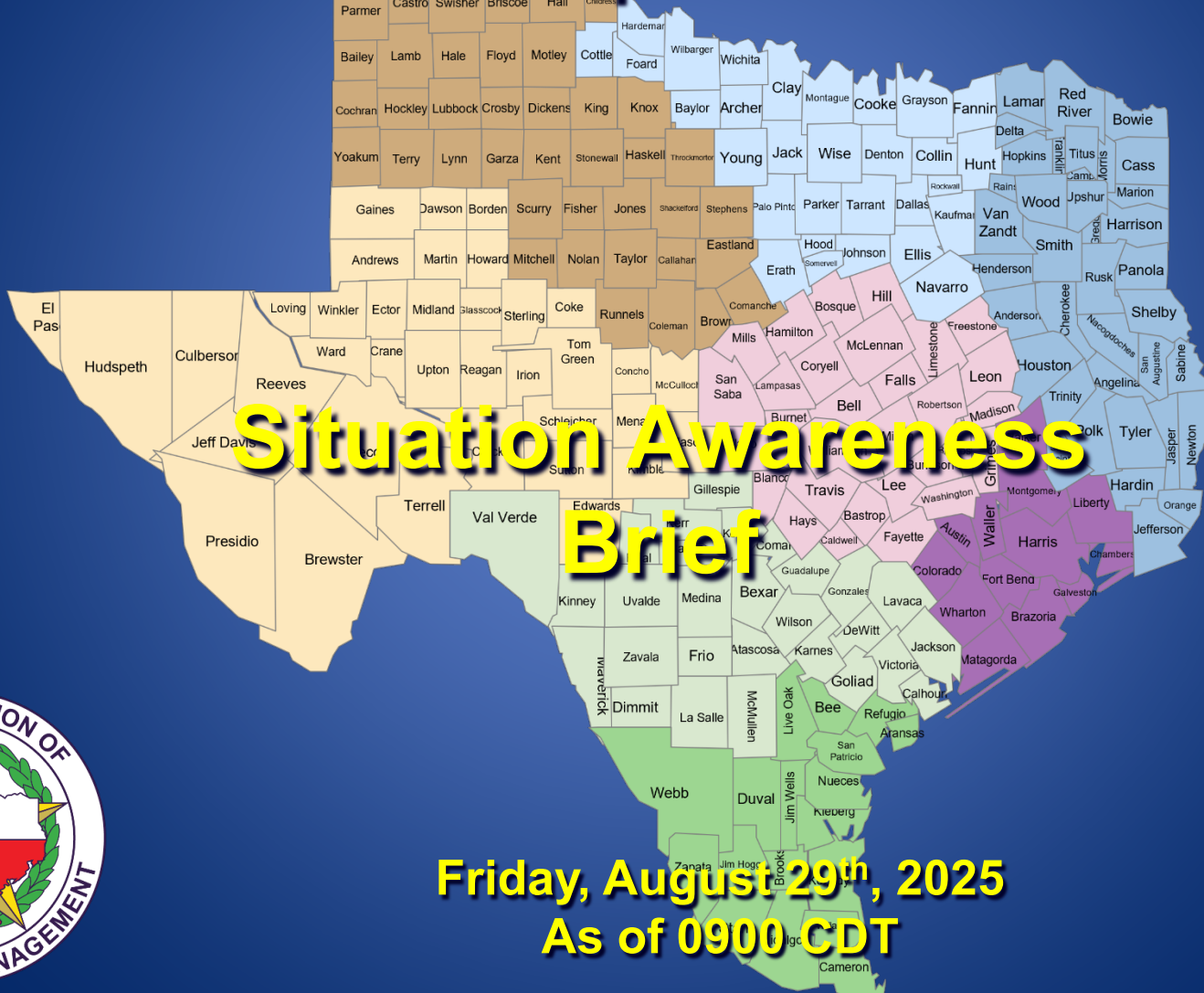


Texas Division of Emergency Management Texas State Operations Center

Situation Awareness Brief



Friday, August 29th, 2025
As of 0900 CDT

Tropical Weather Awareness



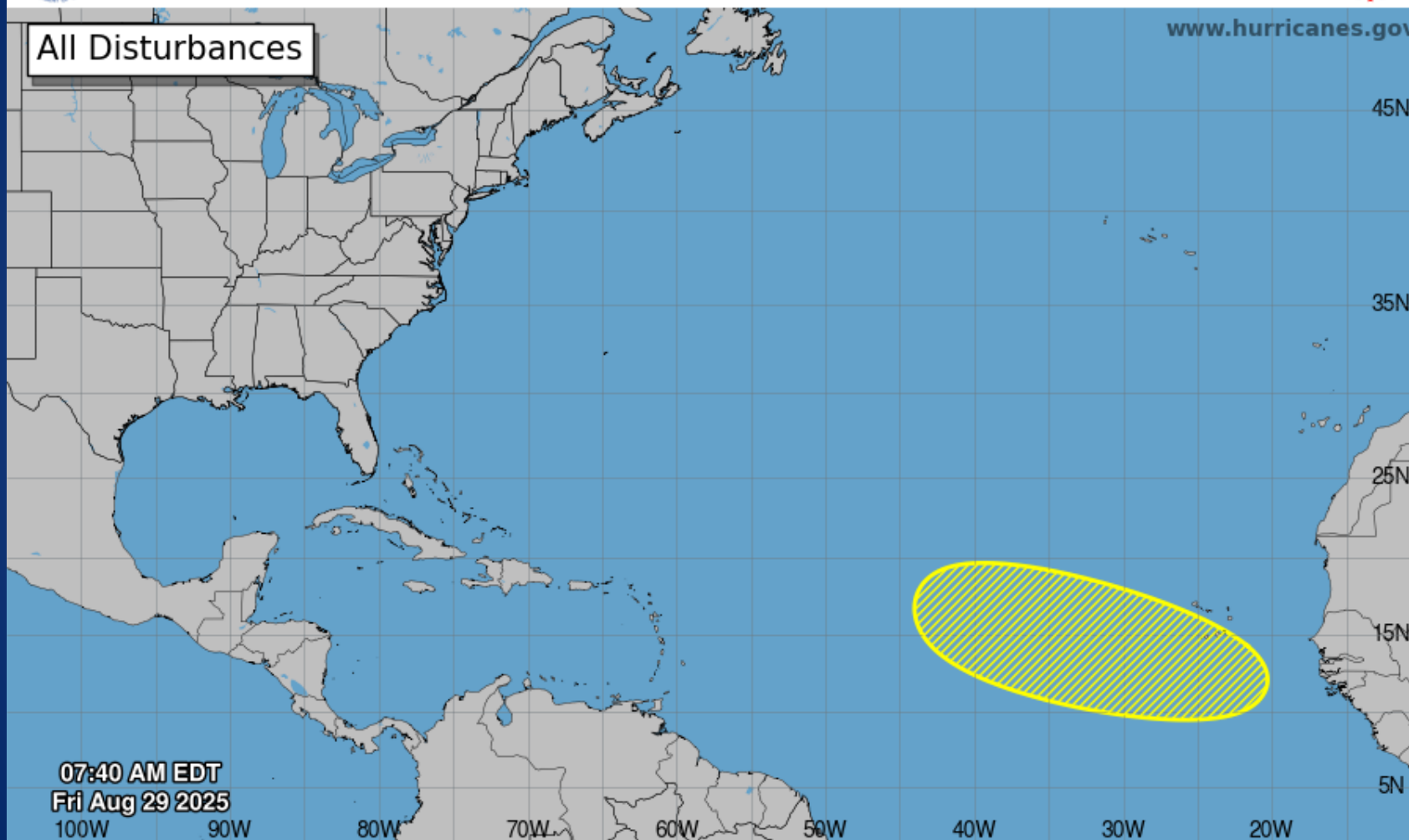
Seven-Day Graphical Tropical Weather Outlook

National Hurricane Center Miami, Florida



www.hurricanes.gov

All Disturbances



07:40 AM EDT
Fri Aug 29 2025

Current Disturbances and Seven-Day Cyclone Formation Chance: < 40% 40-60% > 60%

Tropical or Sub-Tropical Cyclone: Depression Storm Hurricane

Post-Tropical Cyclone or Remnants

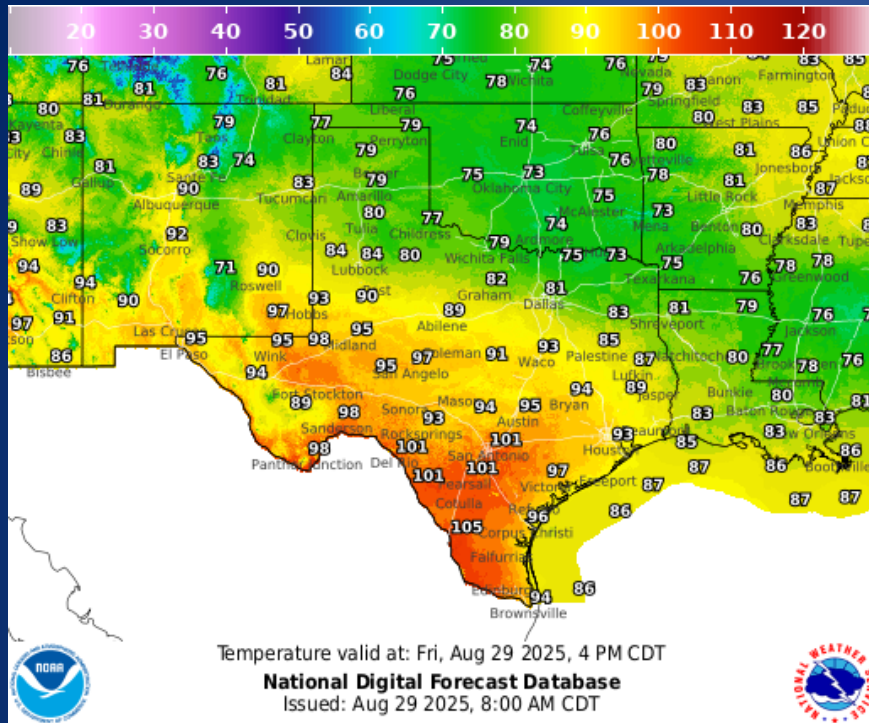
Incidents Reported to the State Operations Center (last 24 hours)

DATE	SUBJECT	LOCATION
08/28/25	Update Report of the Sheep Creek (Callahan 4124) Fire	Callahan County
08/28/25	Final Report of a Road Closure (SH 35)	Calhoun County
08/28/25	Initial Report of a Boil Water Notice (BWN)	Medina County
08/28/25	Final Report of a Road Closure (US 277)	Dimmit County
08/28/25	Update Report #2 of the Sheep Creek (Callahan 4124) Fire	Callahan County
08/28/25	Initial Report of a Road Closure (US-57)	Zavala County
08/28/25	Initial Report of the Flare Fire	Atascosa County
08/28/25	Final Report of the Road Closure (US-57)	Zavala County
08/28/25	Initial and Final Report of the Cherokee 4137 Fire	Cherokee County
08/28/25	Update Report of the Flare Fire	Atascosa County
08/29/25	Final Report of the Sheep Creek (Callahan 4124) Fire	Callahan County

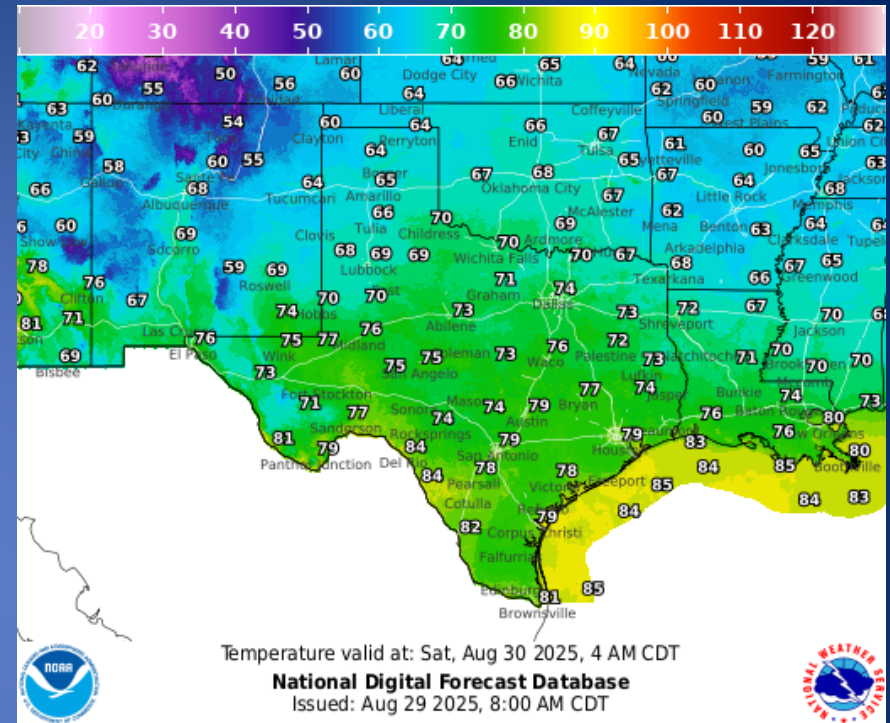
Informational Products Distributed by the State Operations Center

DATE	SUBJECT
08/28/25	Texas A&M Forest Service: Texas Fire Potential Update
08/28/25	NWS El Paso, TX/Santa Teresa, NM: NWS Briefing for Heavy Rain/Flash Flooding
08/28/25	Texas Special Events List
08/29/25	NWS Lake Charles, LA: Multiple Hazards Today into the Holiday Weekend
08/29/25	Daily NWS Threat Brief for FEMA Region 6
08/29/25	NWS Amarillo: Weather Briefing for Flooding

Weather Forecast

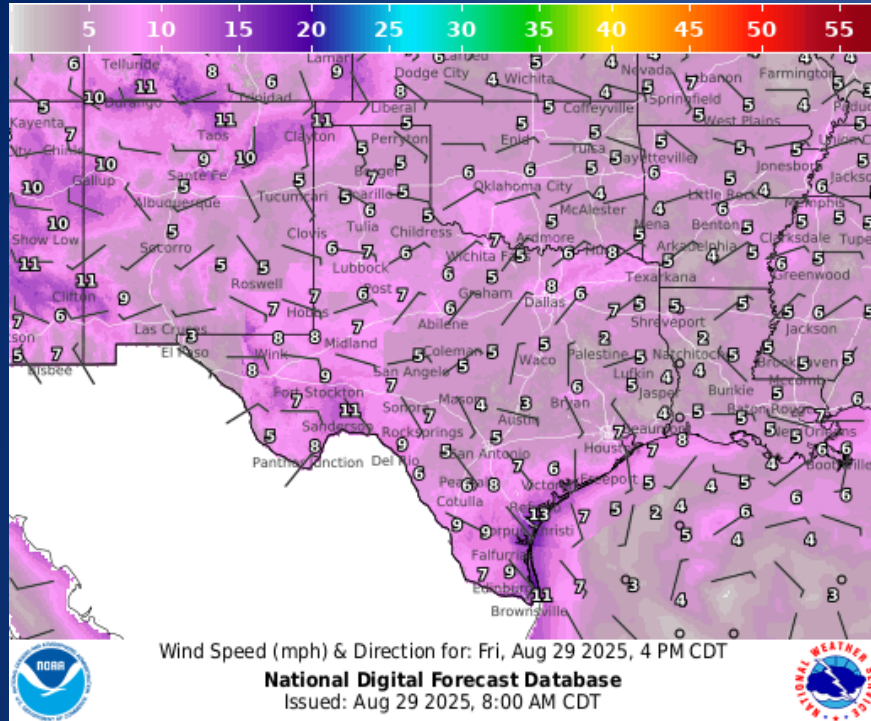


Highs

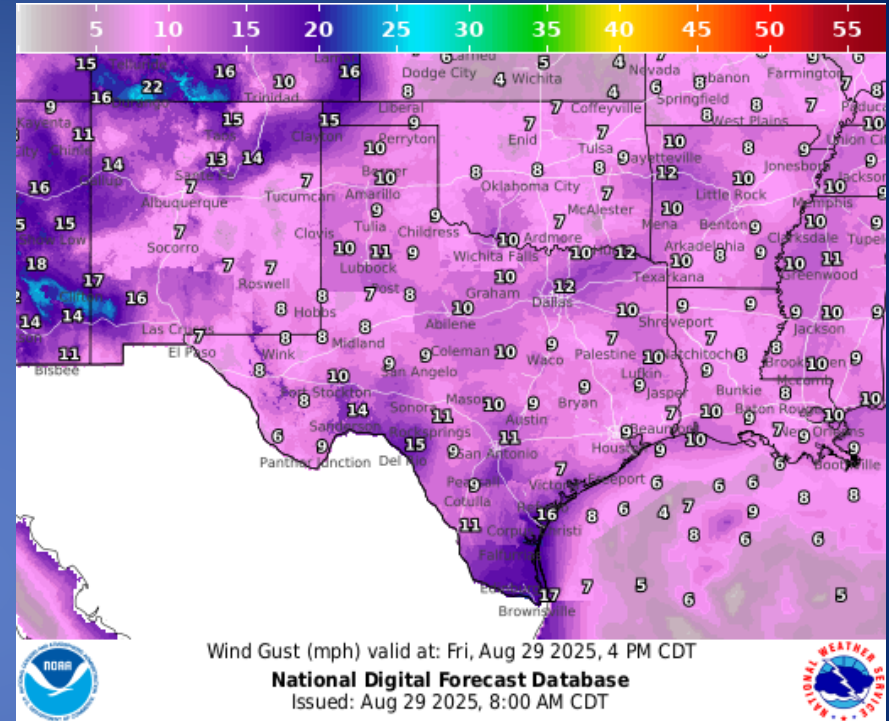


Lows

Weather Forecast

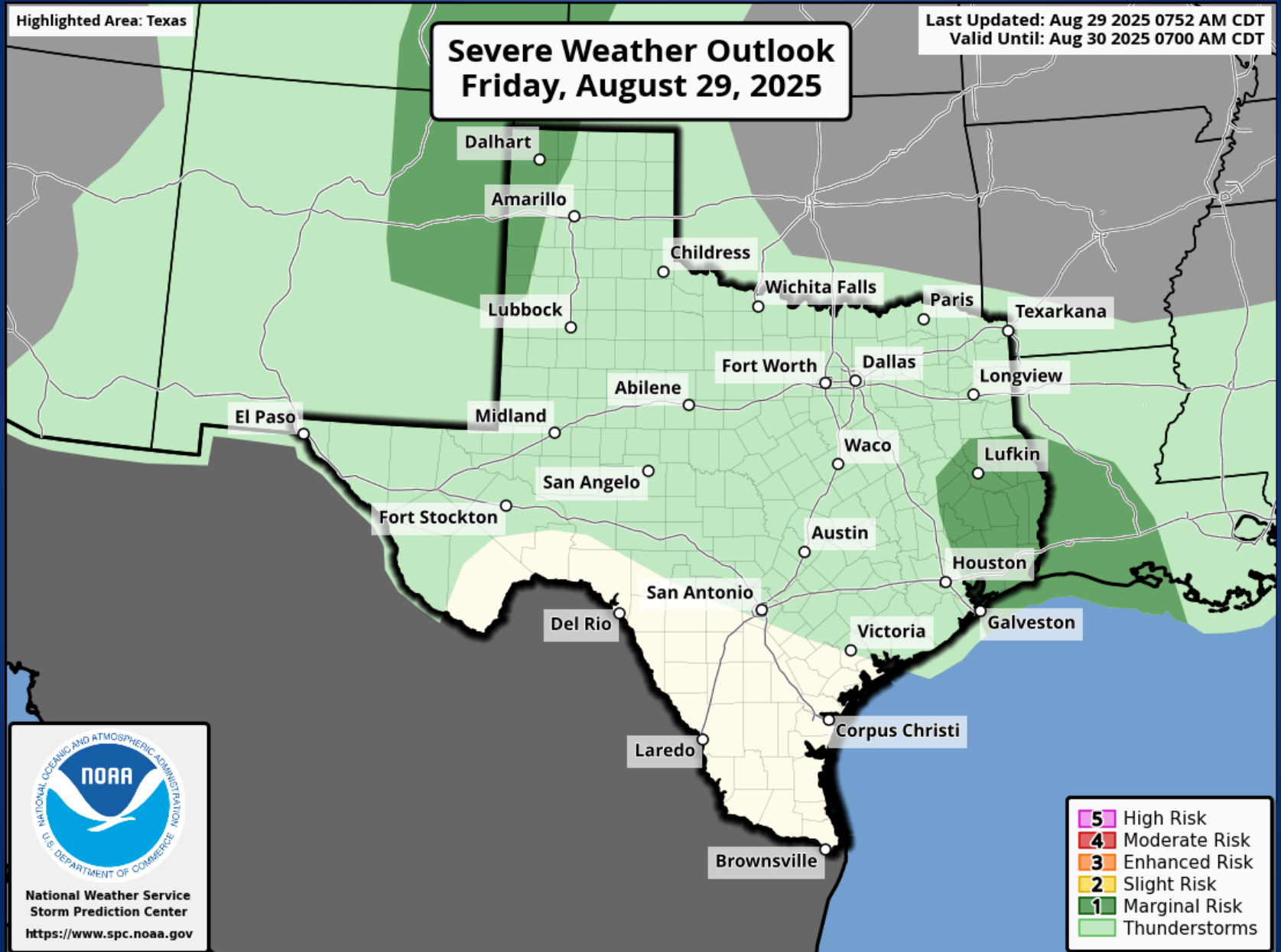


Wind Speeds



Gusts

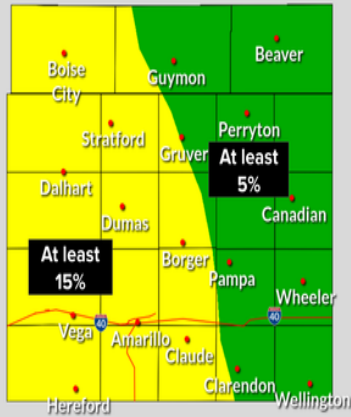
Hazardous Weather



Hazardous Weather

Heavy Rain May Lead to Localized Flooding Tonight

Potential for Flooding due to Heavy Rainfall



Stronger storms this afternoon through this evening may produce heavy rainfall. Additional persistent rainfall may occur through the overnight hours.

Potential Hazards/Impacts



1 - 2 Inch/hr Rain Rates



Flooding & Flash Flooding



Overnight Flooding

If you encounter a flooded roadway, remember:
Turn Around Don't Drown!

Heaviest Rain Timing: 7 PM - 5 AM Sat.



National Weather Service Amarillo

Follow Us: @NWSAmarillo



Updated: Fri Aug 29, 2025 2:47 AM

Will watch closely later this evening into tonight where heavy rainfall rates could result in localized flooding/flash flooding. Please use caution if traveling, and if you encounter a flooded roadway, Turn Around, Don't Drown.

Excessive Rainfall Outlook: August 29th, 2025

weather.gov/Lubbock

Updated: Fri Aug 29, 2025 4:30 AM



Timing

Friday evening into early Saturday morning



Location

The South Plains, the Rolling Plains, and the far southern Panhandle



Rain Amounts

Rain rates between 1-2 inches per hour will be common



Hazards



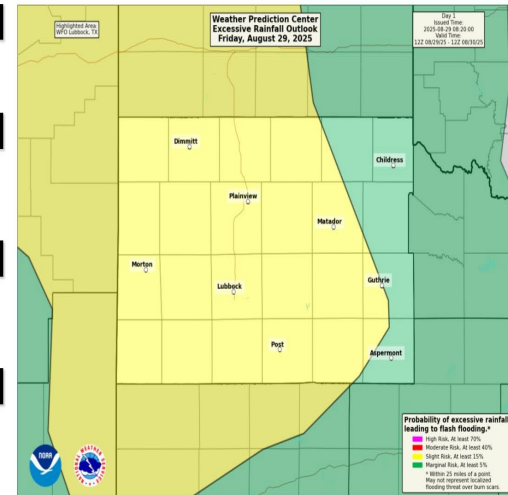
URBAN-STREET FLOODING



FLASH FLOODING



HEAVY RAIN



4 - HIGH

Widespread and severe flash floods expected. This magnitude of flooding is very rare.

3 - MODERATE

Numerous flash floods likely with some significant events possible.

2 - SLIGHT

Scattered flash floods possible. Mainly localized. A few isolated significant flash floods possible.

1 - MARGINAL

Isolated flash floods possible. Mainly a result of rapid runoff and confined to poor-drainage areas.



NATIONAL WEATHER SERVICE LUBBOCK, TX

Follow: X @NWSLubbock

Scattered to numerous thunderstorms are forecast to move across West Texas this evening and into the early morning hours Saturday. Heavy rainfall will lead to a localized risk of flash flooding. Rain rates between 1-2 inches per hour will be common. Some storms may be severe and capable of producing damaging wind gusts near 60 mph, primarily during the late-evening hours Friday.

Hazardous Weather

Flood Watch

Excessive, Heavy Rainfall likely Tonight through Friday Morning



Valid late tonight through Friday Afternoon



The Flood Watch includes Southeast Oklahoma, Southwest Arkansas and the northern half of Northeast Texas and Northern Louisiana.



- Most likely rainfall between 2 - 3 inches, with isolated amounts of 4 - 6"+ possible.
- Heavy rain may lead to flooding of low-lying areas, rivers/creeks, and roads

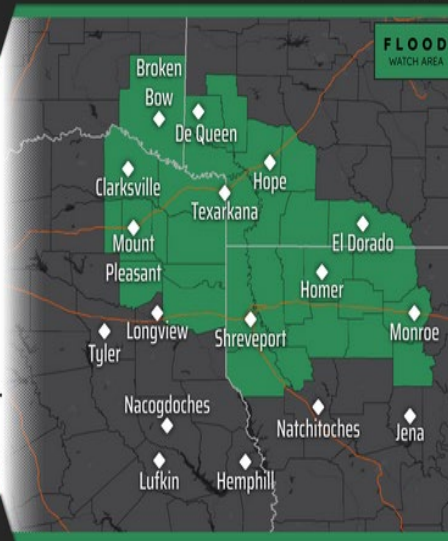


weather.gov/shv

National Weather Service - Shreveport, LA

Follow: X f @NWSShreveport

Turn around. Don't drown.
Latest info at weather.gov/corpuschristi



Updated: Thu Aug 28, 2025 1:14 PM

A Flood Watch has been issued for the northern half of Northeast Texas, Southeast Oklahoma, Southwest Arkansas and Northern Louisiana through Friday Afternoon. Widespread rainfall amounts near 2- 3 inches will be possible with isolated higher amounts possible.

Excessive Rainfall Outlook

Friday Daytime into the Overnight Hours

Probability of flash flooding within 25 mi of a point between 15% and 39%



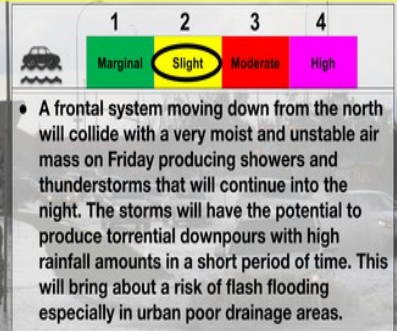
weather.gov/LakeCharles

National Weather Service - Lake Charles, LA

Follow: X f @NWSLakeCharles

Updated: Fri Aug 29, 2025 4:00 AM

For Friday, there is a Slight Risk (level 2 out of 4) or between a 15 and 39 percent chance of seeing excessive rainfall that may lead to flash flooding for portions of central, south-central, and south-west Louisiana. Meanwhile, the remainder of the area has a Marginal Risk (level 1 out of 4) or between a 5 and 14 percent chance of seeing excessive rainfall that may lead to flash flooding.



Individuals should stay weather aware and monitor the latest forecasts and the potential for flooding.

Hazardous Weather



Locally Heavy Rainfall Potential Fri - Mon

weather.gov/ewx

Updated: Thu Aug 28, 2025 1:17 PM



Key Messages

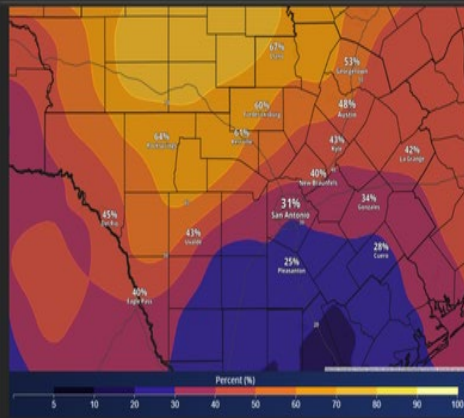
- Rounds of scattered showers and storms
- Isolated instances of flash flooding
- Gusty winds from thunderstorms



Timing

- Rain chances to return Friday across the northern Hill Country and Austin metro, then spreads farther southward Saturday, and peaks Sunday into early Monday
- Rain chances gradually lower and pivots westward from later Monday and for early next week

Chance of at least 1 inch of rain



Saturday Through Monday Night



NATIONAL WEATHER SERVICE AUSTIN/SAN ANTONIO

Follow: X @NWSSanAntonio

Rounds of scattered showers and thunderstorms are expected across the area from Friday through Monday, with some storms capable of producing locally heavy downpours. - While the flooding threat is not widespread, this heavy rain could lead to isolated instances of flash flooding. Please stay aware of your surroundings through the period. - The best chances for rain will begin Friday and become more widespread for Saturday, peaking in intensity from Sunday into early Monday.

Additional Storm Chances Today

weather.gov/FWD

Issued Fri Aug 29, 2025 2:20 AM

A cold front will continue to slowly move south across the region, with scattered showers and storms developing along and ahead of the front through the afternoon.

Main Storm Hazards:



BRIEF
HEAVY RAIN



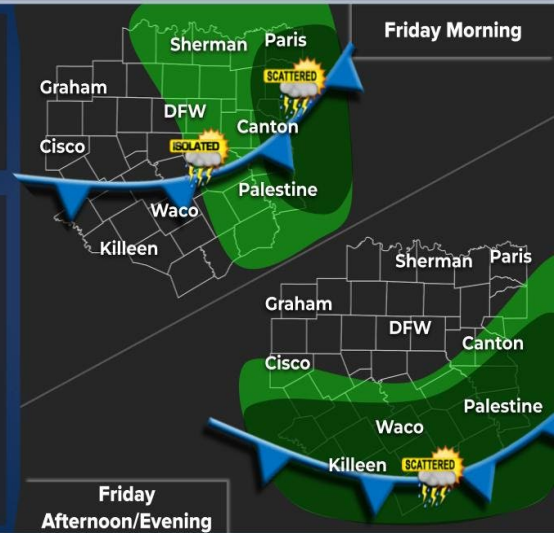
FREQUENT
LIGHTNING



STRONG
WINDS



Temperatures:
80s (North & East
TX) to Mid 90s
(Central TX)



NATIONAL WEATHER SERVICE FORT WORTH TX

Follow: X @NWSFortWorth

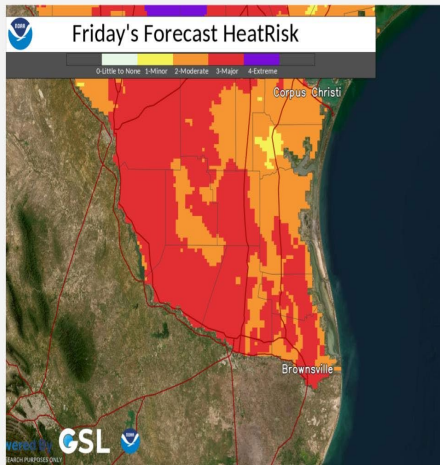
A cold front will continue to slowly push south through the region today, with isolated to scattered storms expected to develop along and ahead of the front through this afternoon. Severe weather is unlikely, but brief heavy rain, frequent lightning, and gusty winds will be possible with this activity. High temperatures will be in the 80s north of the front across North and East Texas. Warmer temperatures in the mid 90s are expected ahead of the front in Central Texas.

Hazardous Weather

Major Heat Risk

What This Means

- This level of heat affects anyone without effective cooling and/or adequate hydration
- Consider canceling outdoor activities during the heat of the day
- Stay hydrated and stay in a cool place



HeatRisk

little/none minor moderate **major** extreme

major
DANGEROUS to anyone without proper hydration or adequate cooling



weather.gov/bro

National Weather Service - Brownsville/RGV, TX

Follow: X @NWSBrownsville

Updated: Fri Aug 29, 2025 2:58 AM

There is a MODERATE to MAJOR HEAT RISK across Deep South Texas and the Rio Grande Valley today.

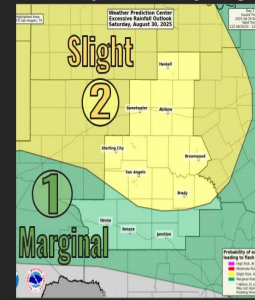
Heavy Rain & Flood Potential This Weekend



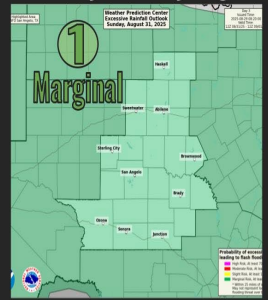
Today/Tonight



Saturday/Saturday Night



Sunday/Sunday Night



Key Messages

- Several rounds of showers and thunderstorms are possible this afternoon through Monday Morning. Locally heavy rainfall is possible and this rain may be heavy enough to cause flooding.



What We're Watching

- Exactly where and when the heaviest rain may fall remains a question, although late Saturday into early Sunday is likely the time frame for the most widespread rainfall.



NATIONAL WEATHER SERVICE SAN ANGELO

Follow: X @NWSSanAngelo

weather.gov/SJT

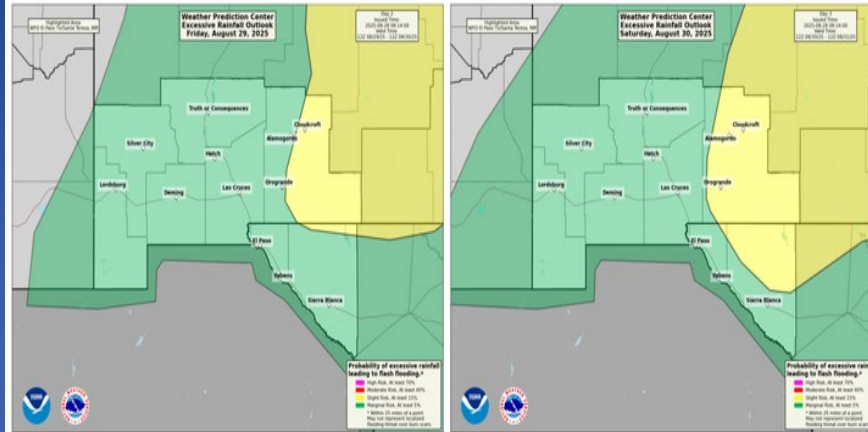
Updated: Fri Aug 29, 2025 5:34 AM

There is a marginal to slight risk of excessive rainfall across much of West Central Texas though much of the weekend and into Monday morning, with a Slight Risk across much of West Central Texas for late Saturday into Sunday morning.

Hazardous Weather

Excessive Rainfall Risk

August 28, 2025
12:22 PM



Follow: [X](#) [f](#) [i](#) [t](#) @NWSEIPaso

Excessive Rainfall Outlooks for Friday and Saturday, favoring eastern areas where moisture levels are highest.

Weather Advisory/Statement/Watch/Warning Issued

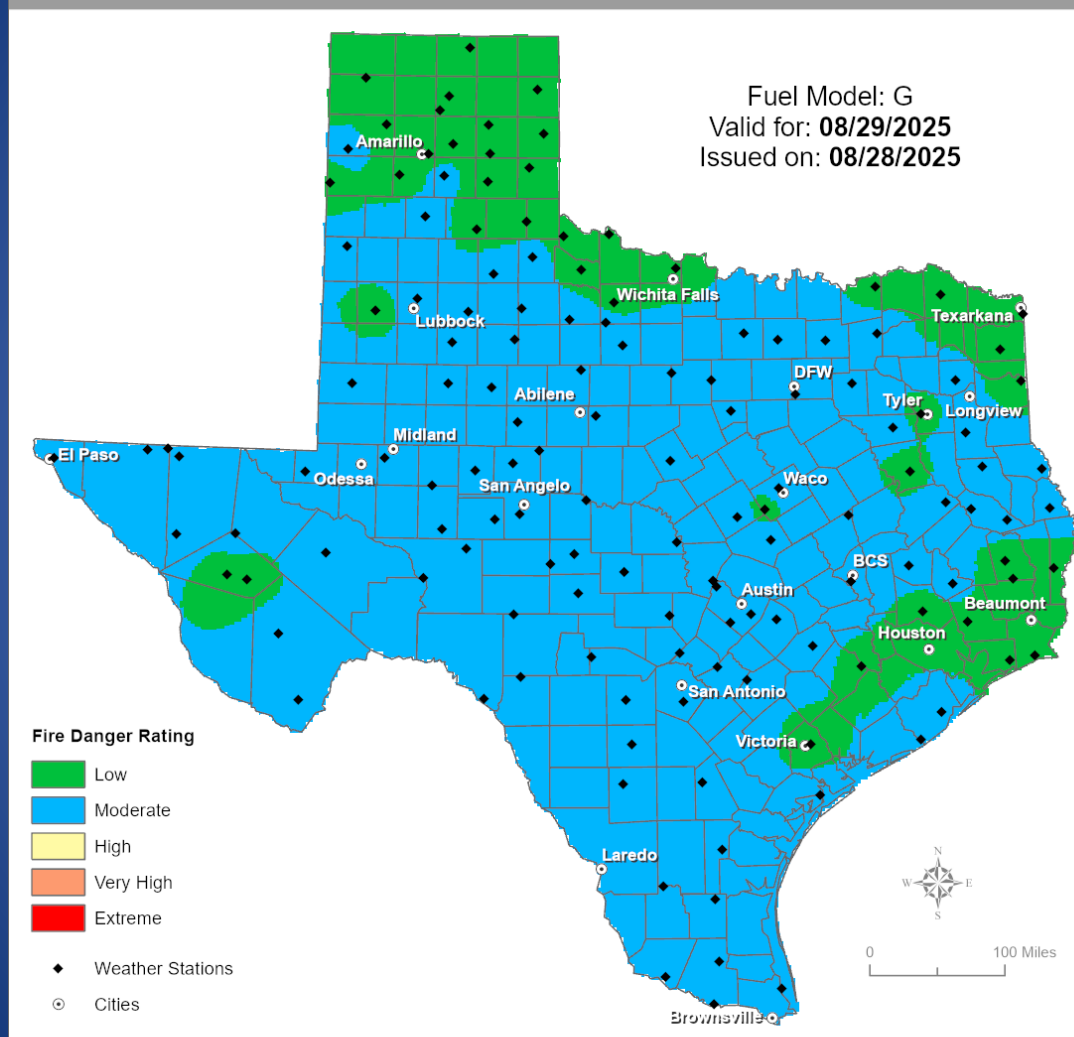
DATE	WARNING TYPE	LOCATION
08/28/25	Airport Weather Warning	Dallas and Tarrant Counties
08/28/25	Severe Thunderstorm Warning	Bowie, Cass, Camp, Collin, Denton, Morris, Red River, Upshur, Wise, and Wood Counties
08/28/25	Flood Advisory	El Paso County
08/28/25	Flood Watch	Bowie, Camp, Cass, Franklin, Harrison, Marion, Morris, Red River, Titus, and Upshur Counties
08/28/25	Special Weather Statement	Bowie, Camp, Cass, Clay, Collin, Cooke, Dallas, Denton, Eastland, Ellis, Fannin, Franklin, Grayson, Gregg, Hardeman, Harrison, Haskell, Jack, Johnson, Knox, Lamar, Montague, Morris, Panola, Red River, Rusk, Sabine, Shackleford, Smith, Stephens, Stonewall, Tarrant, Throckmorton, Titus, Upshur, Wichita, Wise, Wood, and Young Counties
08/29/25	Flood Advisory	Camp, Cass, Harrison, Marion, Morris, Panola, Titus, and Upshur Counties
08/29/25	Special Weather Statement	Bowie, Cass, and Morris Counties

Weather Advisory/Statement/Watch/Warning Issued

DATE	WARNING TYPE	LOCATION
08/29/25	Flash Flood Warning	Gregg, Harrison, Marion, Panola, Shelby, and Upshur Counties

Fire Danger Forecast

Forecast Fire Danger



Burn Ban

OUTDOOR BURN BANS

August 28, 2025

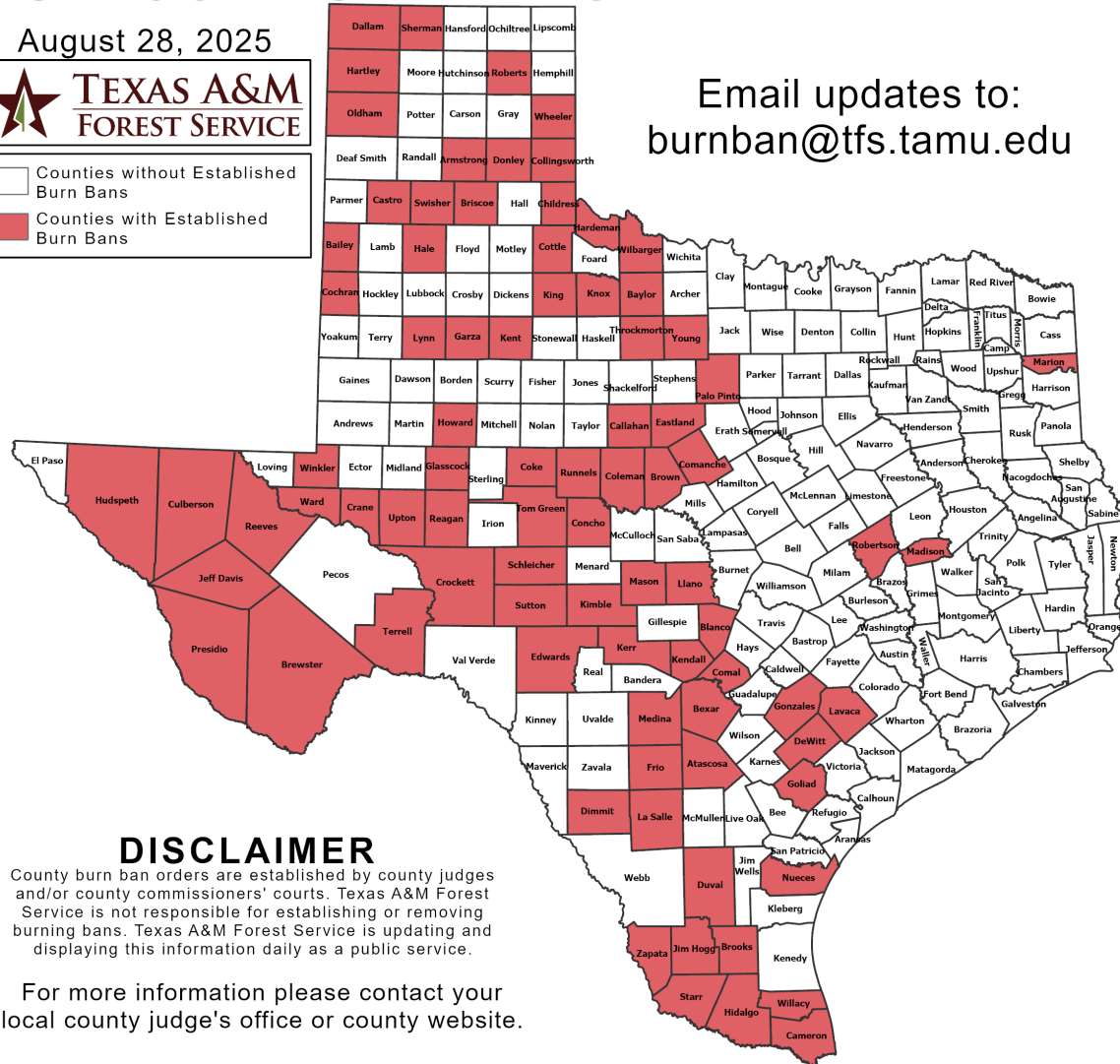


Counties without Established Burn Bans
 Counties with Established Burn Bans

Email updates to:
burnban@tfs.tamu.edu

Counties with Burn Bans: 84

Armstrong	Donley	Marion
Atascosa	Duval	Mason
Bailey	Eastland	Medina
Baylor	Edwards	Nueces
Bexar	Frio	Oldham
Blanco	Garza	Palo Pinto
Brewster	Glasscock	Presidio
Briscoe	Goliad	Reagan
Brooks	Gonzales	Reeves
Brown	Hale	Roberts
Callahan	Hardeman	Robertson
Cameron	Hartley	Runnels
Castro	Hidalgo	Schleicher
Childress	Howard	Sherman
Cochran	Hudspeth	Starr
Coke	Jeff Davis	Sutton
Coleman	Jim Hogg	Swisher
Collingsworth	Kendall	Terrell
Comal	Kent	Throckmorton
Comanche	Kerr	Tom Green
Concho	Kimble	Upton
Cottle	King	Ward
Crane	Knox	Wheeler
Crockett	La Salle	Wilbarger
Culberson	Lavaca	Willacy
Dallam	Llano	Winkler
DeWitt	Lynn	Young
Dimmit	Madison	Zapata



DISCLAIMER

County burn ban orders are established by county judges and/or county commissioners' courts. Texas A&M Forest Service is not responsible for establishing or removing burning bans. Texas A&M Forest Service is updating and displaying this information daily as a public service.

For more information please contact your local county judge's office or county website.

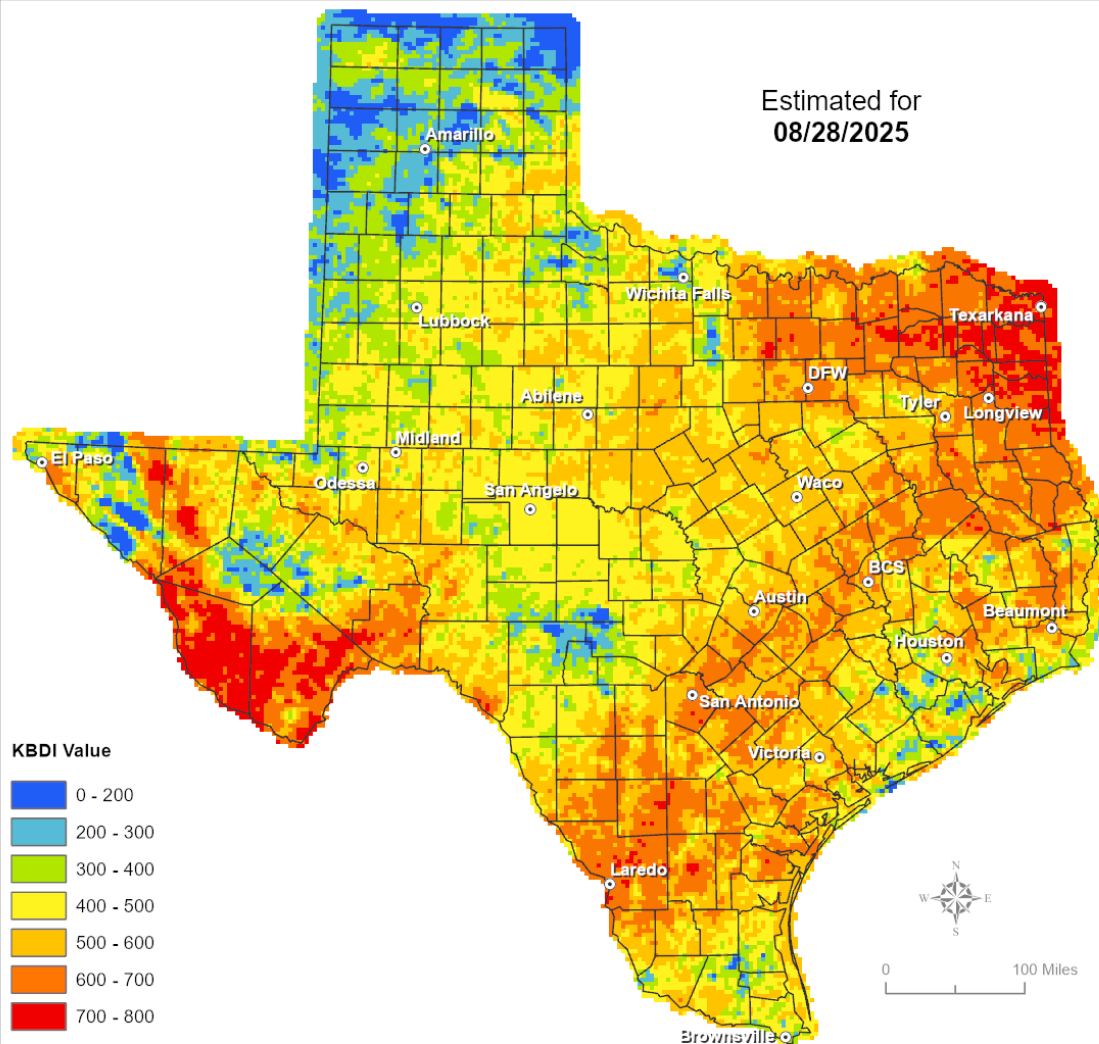
RED FLAG WARNINGS: www.weather.gov
 Additional map formats available at <https://tfsweb.tamu.edu/Burnbans/>

Keetch-Byram Drought Index

Keetch-Byram Drought Index

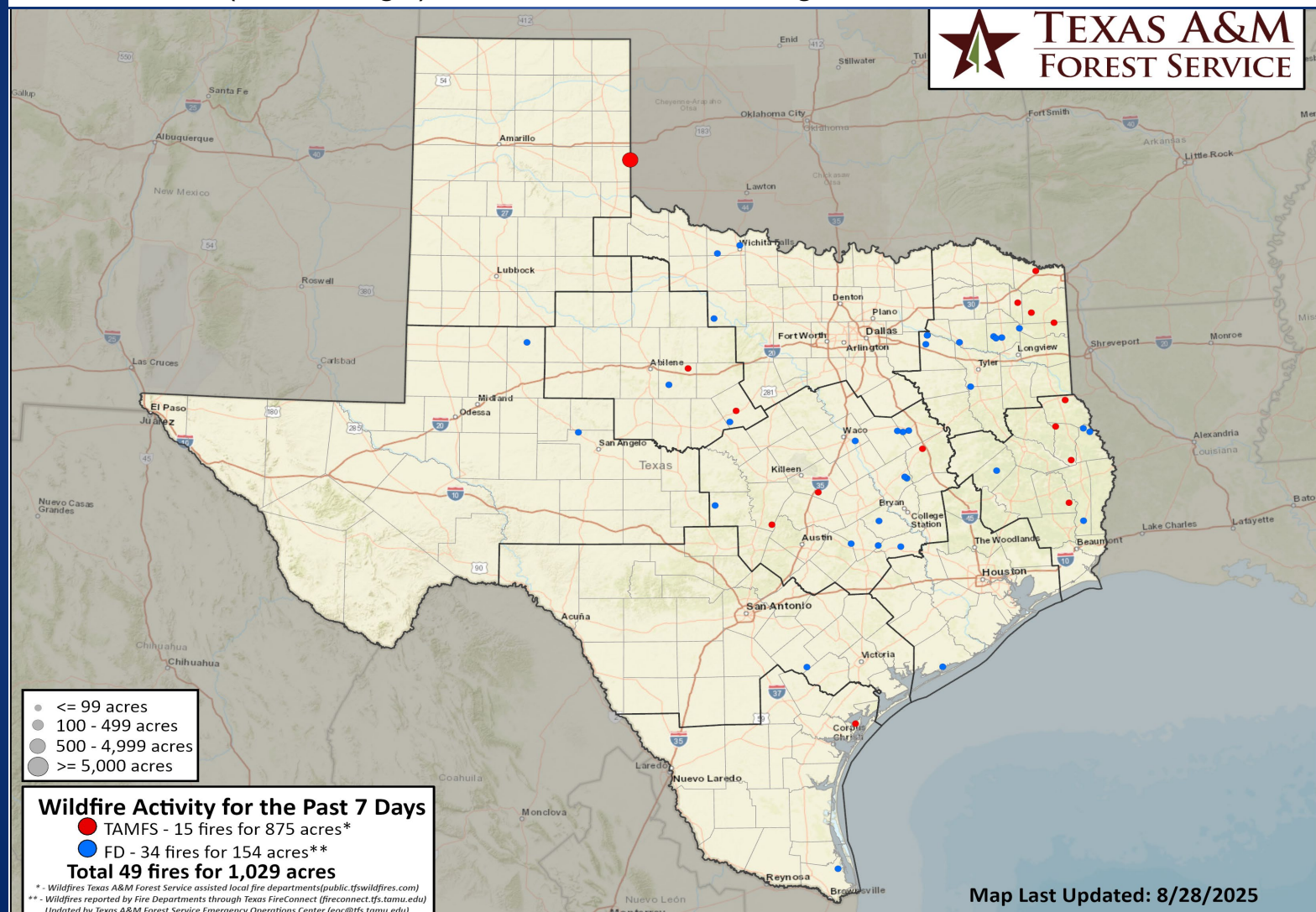
(4 km x 4 km resolution)

Estimated for
08/28/2025



Fire Activity (*Last 24 Hours)

Report of 423 (+4) fires and 88,004 (+82) acres have been burned this year. There are 84 (+2) counties with burn bans. The Keetch–Byram Drought Index list contains 208 (No Change) counties with an average over 400.



Training

DATES		TITLE	COURSE	LOCATION
08/16/25	08/30/25	Community Emergency Response Team Basic Training	G-317	San Antonio
08/16/25	08/30/25	Community Emergency Response Team Basic Training	G-317	Winona
08/23/25	08/31/25	Community Emergency Response Team Basic Training	G-317	Richmond
08/26/25	08/28/25	Public Information Basics	L-105	Paris
08/27/25	08/29/25	Intermediate Incident Command System for Expanding Incidents	G-300	Lubbock
08/27/25	08/29/25	Intermediate Incident Command System for Expanding Incidents	G-300	Uvalde
08/28/25	08/29/25	Advanced Incident Command System for Complex Incidents	G-400	Austin

Statewide Significant Events

DATES		LOCATION	EVENT
08/29/25	08/29/25	Houston	MLB: Houston Astros