

# Texas Division of Emergency Management Texas State Operations Center



**Monday, September 1<sup>st</sup>, 2025  
As of 0900 CDT**

# Tropical Weather Awareness



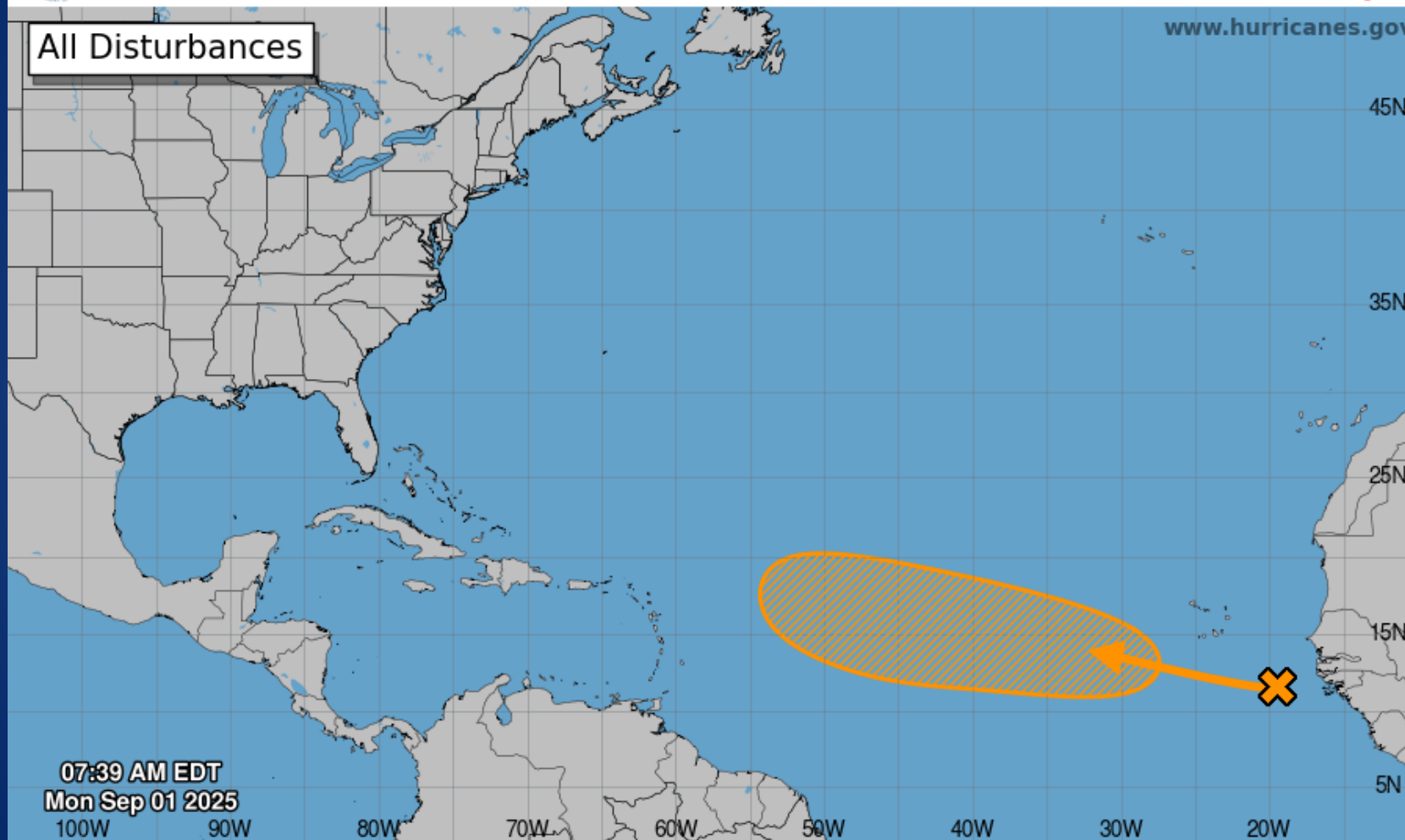
## Seven-Day Graphical Tropical Weather Outlook

National Hurricane Center Miami, Florida



[www.hurricanes.gov](http://www.hurricanes.gov)

All Disturbances



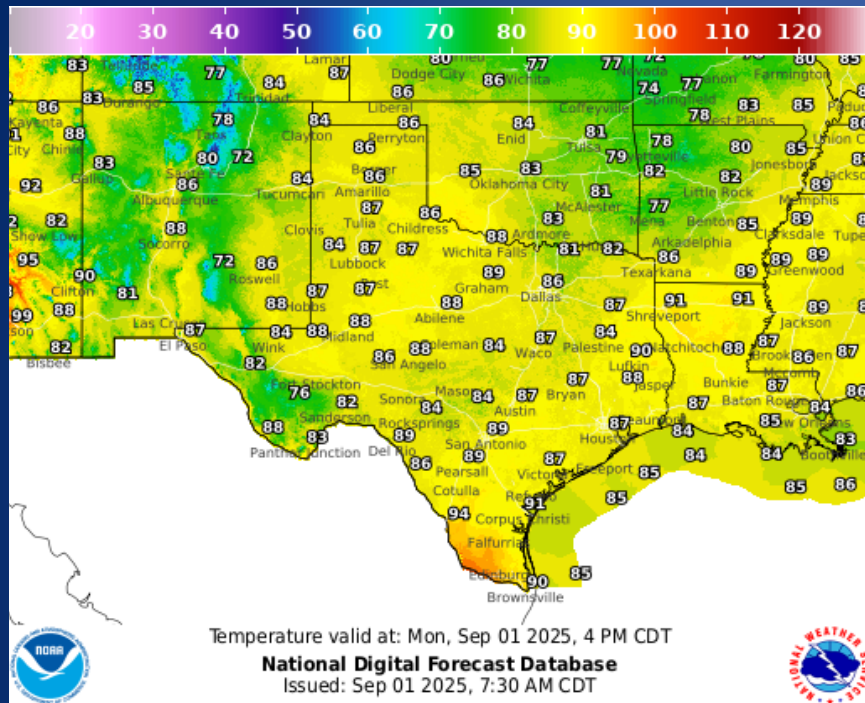
07:39 AM EDT  
Mon Sep 01 2025

Current Disturbances and Seven-Day Cyclone Formation Chance: < 40% 40-60% > 60%  
Tropical or Sub-Tropical Cyclone: Depression Storm Hurricane  
 Post-Tropical Cyclone or Remnants

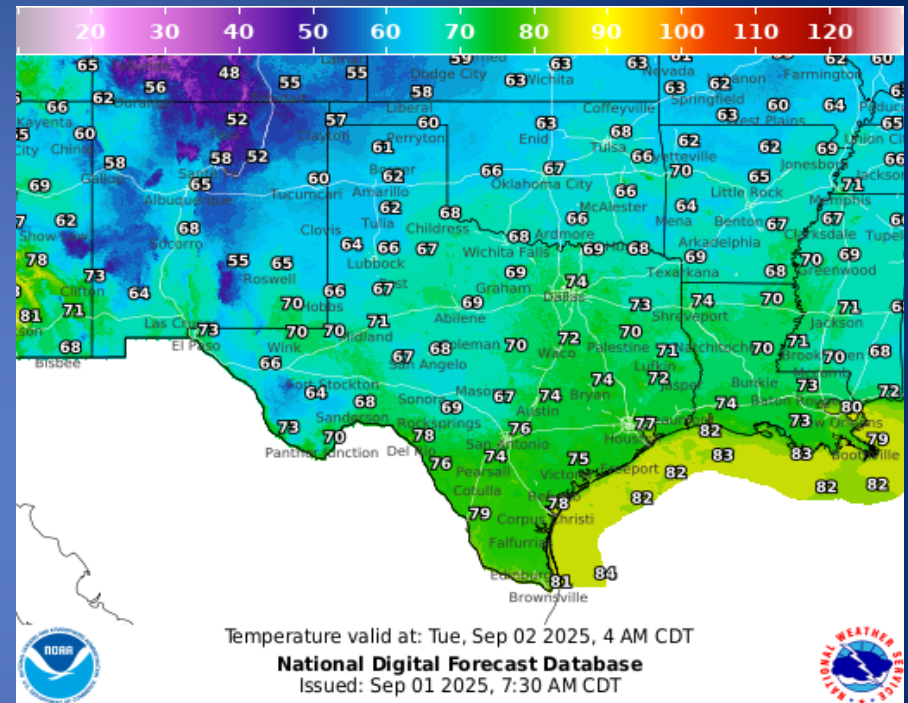
# Informational Products Distributed by the State Operations Center

DATE	SUBJECT
08/31/25	NWS Austin/San Antonio: NWS Update - Flood Risk through Monday
09/01/25	NWS Austin/San Antonio: Flood Risk Still Possible Across Portions of the Southern Edwards Plateau and Rio Grande
09/01/25	NWS Daily Threat Brief

# Weather Forecast

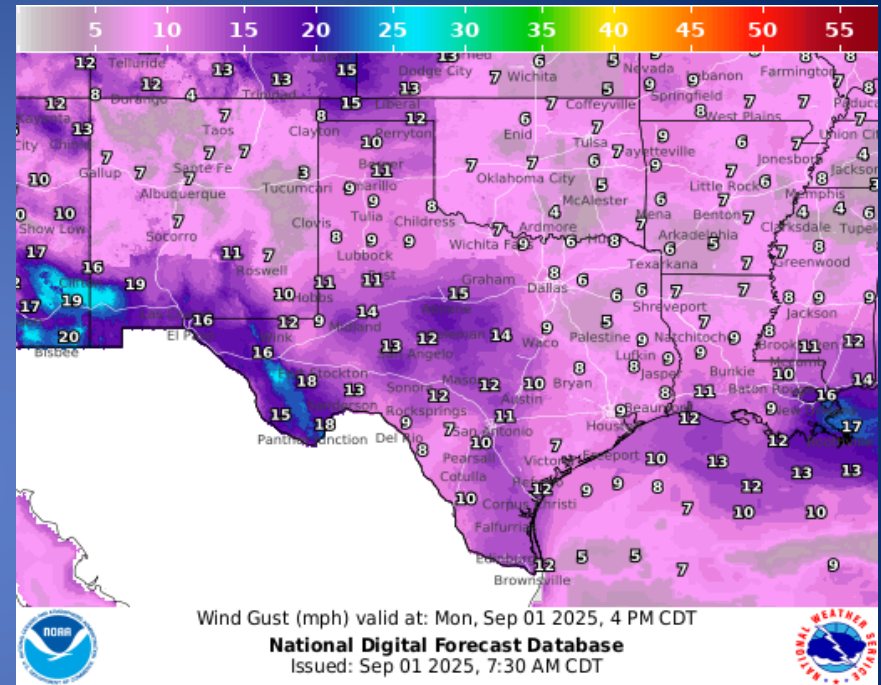
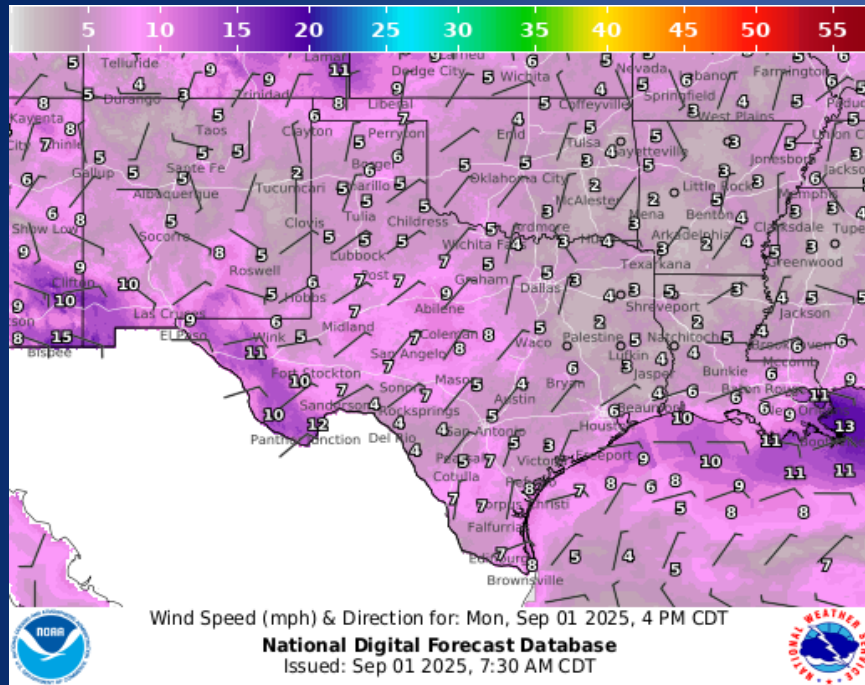


## Highs



## Lows

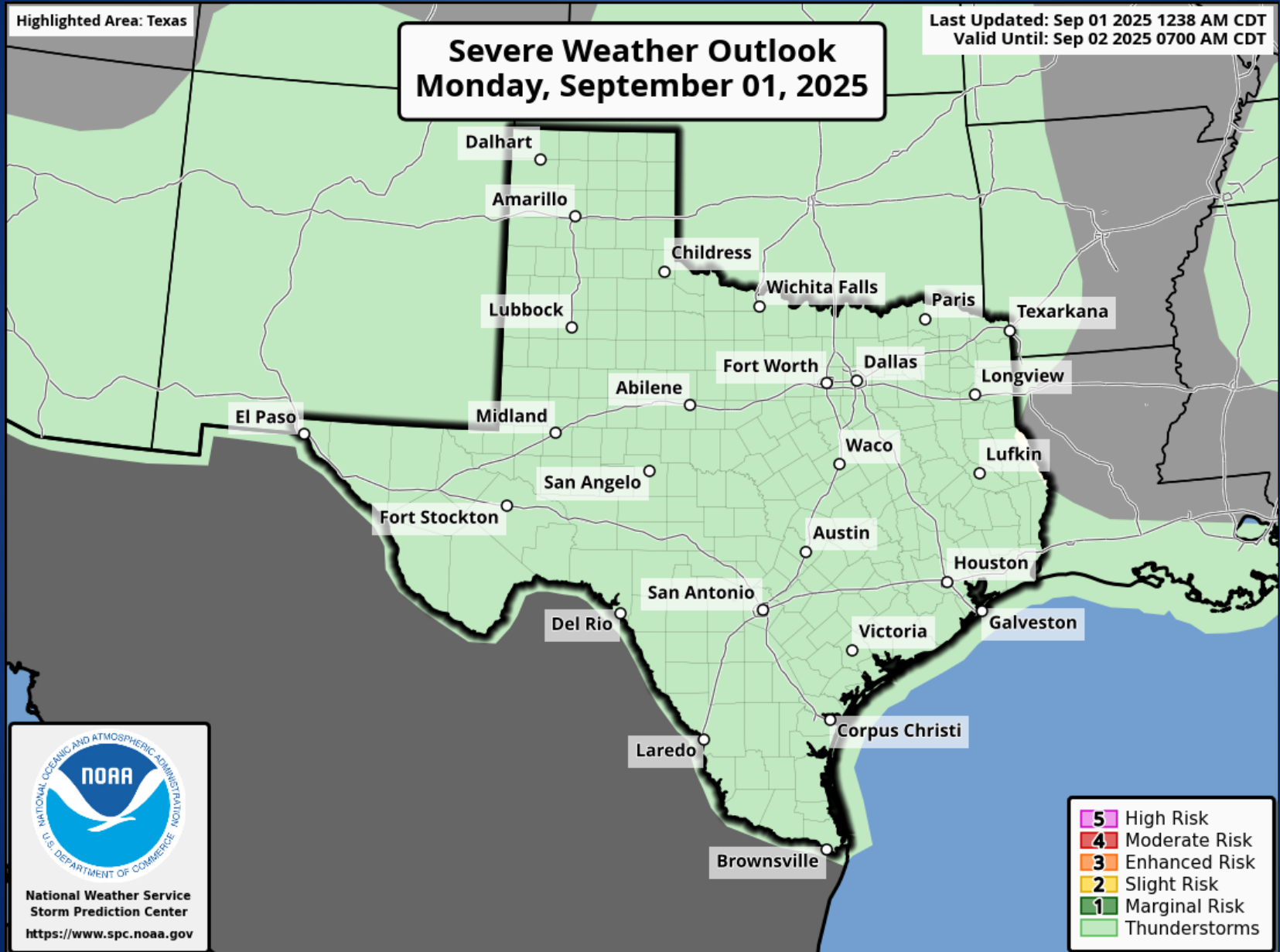
# Weather Forecast



## Wind Speeds

## Gusts

# Hazardous Weather

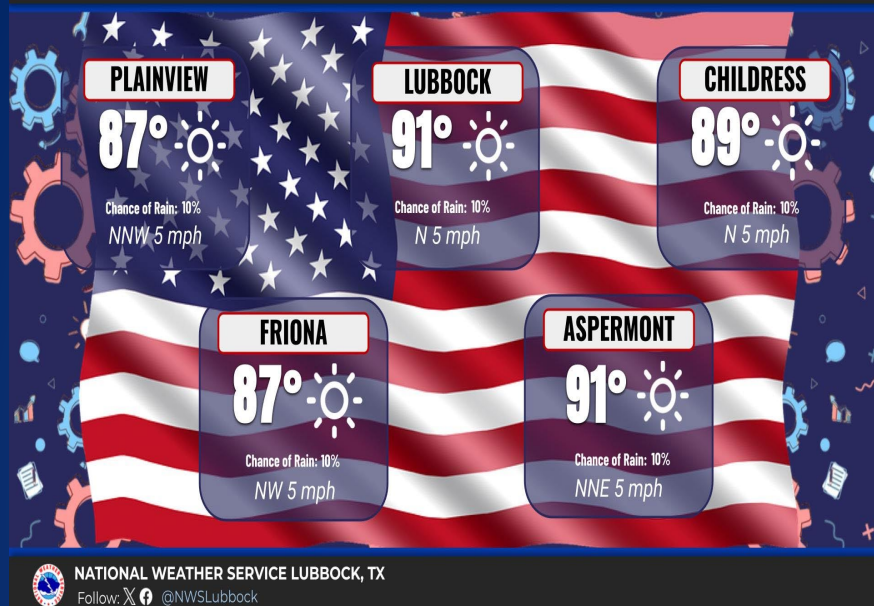


# Hazardous Weather

## Labor Day: Isolated Storms Possible

weather.gov/Lubbock

Updated: Mon Sep 01, 2025 3:23 AM



Isolated thunderstorms will be possible area-wide this afternoon, with highs peaking in the middle-to-upper 80 and low 90s. The severe weather threat remains low although locally heavy rainfall will be possible with any stronger storm that develops. #lubwx #txwx

## Risk of Flooding Continues Through Labor Day

### Greatest Risk

4 High

3 Moderate

2 Slight

1 Marginal

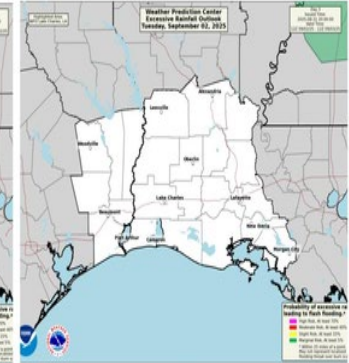
### Overview

A slow moving frontal boundary will continue to interact with excessive moisture to produce widespread showers and thunderstorms through Monday. High rainfall rates potentially leading to flash flooding are possible during this time as this boundary shifts offshore before conditions begin to trend drier by Tuesday and Wednesday.

### Excessive Rainfall Monday



### Excessive Rainfall Tuesday



Individuals should stay weather aware and monitor the latest forecasts and the potential for flooding.



Where Water Covers The Roadway - Turn Around, Don't Drown!



NATIONAL WEATHER SERVICE LAKE CHARLES, LA

Follow: X @NWSLakeCharles

weather.gov/LakeCharles

Updated: Sun Aug 31, 2025 5:15 PM

One more day of heavy rain on Monday with a Marginal Risk for flash flooding. Dry air will move south on Tuesday, ending the flash flood threat

## Isolated Instances of Heavy Rain Again

# Tomorrow

### Key Messages

- Another day with scattered to numerous showers and thunderstorms is expected for Labor Day.
- Storm development is most likely closer to the coast, but there will be some potential for storms area-wide
- A **Marginal Risk (level 1 of 4)** of Excessive Rainfall is in place - again, focused near the coast, but a somewhat favorable environment does stretch northward.

 **Impacts**

- Locally heavier thunderstorms capable of heavy rain & gusty winds.
- Minor flooding is the most likely impact if repeated strong storms occur over vulnerable locations (roads, low-lying and poor drainage areas)

### Actions

- Remain weather-aware and stay tuned for forecast updates!



[weather.gov/Houston](http://weather.gov/Houston)

National Weather Service - Houston/Galveston, TX

Follow:   @NWSHouston

Updated: Mon Sep 01, 2025 6:17 AM

The stormy Labor Day Weekend continues, as scattered to numerous showers and storms can be expected again. Unlike previous days, it does appear that the best potential for storms and heavy rain will be focused more towards the coast. However, there is still some potential for storms and some locally heavy rain inland through the Houston metro, and even as far north as College Station

**Turn around. Don't drown.**  
Latest info at [weather.gov/ewx](http://weather.gov/ewx)



Through Noon CDT today



West of I-35 and North of US 90

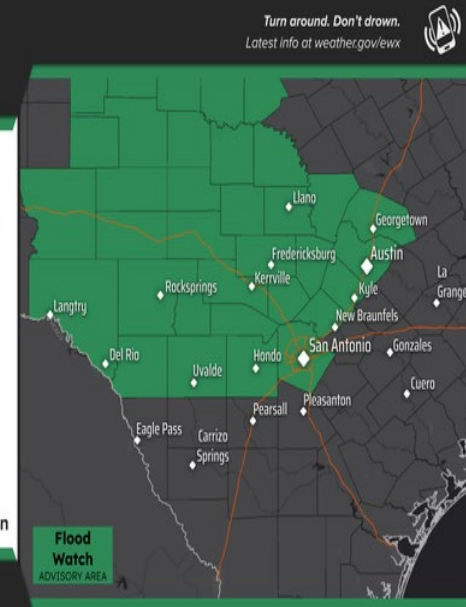


- ➔ Additional rainfall totals of 1 to 2 inches are possible which may lead to flash flooding in areas with recent heavy rains
- ➔ Rivers, creeks and urban areas will flood quickly
- ➔ Stay weather aware! Turn around, don't drown



NATIONAL WEATHER SERVICE  
AUSTIN/SAN ANTONIO

Follow:   @NWSSanAntonio

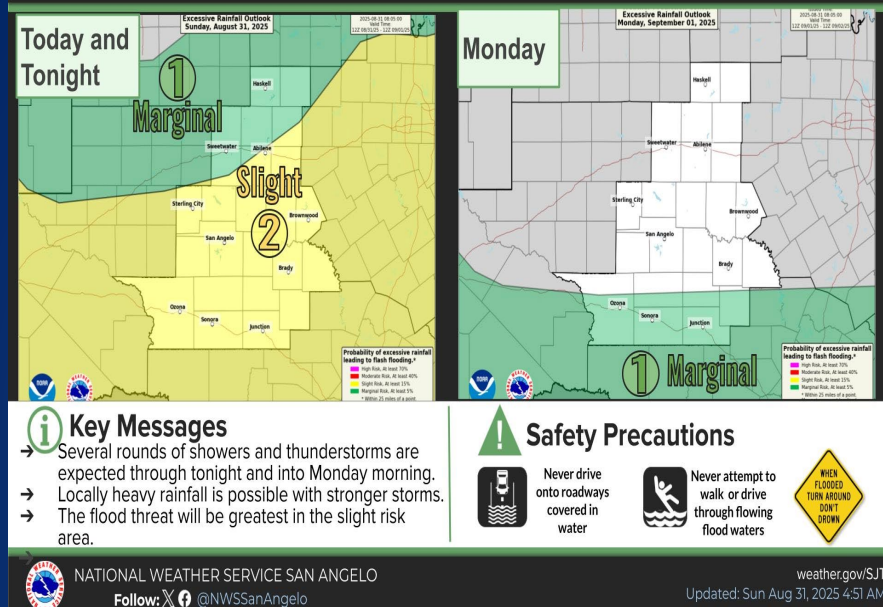


Updated: September 1, 2025

**A Flood Watch is in effect for parts of South Central Texas along and west of I-35 and along and north of US 90 through noon today. Additional rainfall totals of 1 to 2 inches are possible and may lead to flash flooding in areas with recent heavy rains.**

# Hazardous Weather

## Heavy Rain Potential Through Monday Morning



**There is a Slight Risk of excessive rainfall across much of West Central Texas today through early Monday morning, and a Marginal Risk for excessive rainfall along the I-10 corridor for Monday.**

## Monday, September 1...Scattered Storms

Latest forecast at  
weather.gov/elpaso

Southwest New Mexico, Far West Texas

A mix of sun and clouds  
Isolated to Scattered  
Rain Showers & Tstorms  
Heavy Rain &  
Flash Flooding Possible

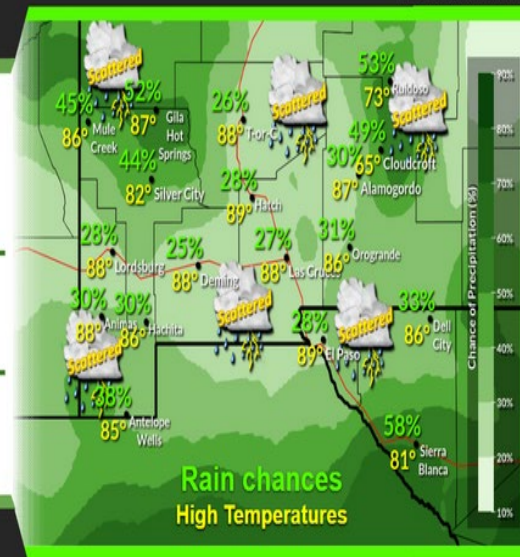
Temperatures cooler  
than the daily average  
80s lowlands

Winds Light & Variable  
early...becoming  
East to Southeast 5-15 mph



NATIONAL WEATHER SERVICE  
EL PASO

Follow: @NWSEIPaso



Updated: 8 PM - August 31, 2025

**Monday's Weather...We will begin to lose moisture...as it shifts south, and drier air moves in from the north. So, that means a reduction in storm chances and coverage, but still chances for isolated to scattered shower and storms.**

# Weather Advisory/Statement/Watch/Warning Issued

DATE	WARNING TYPE	LOCATION
08/31/25	Flood Warning	Hamilton, Hill, Lampasas, Limestone, and Mills Counties
08/31/25	Flood Advisory	Bexar, Brazoria, Brazos, Brown, Coleman, Collin, Concho, Crockett, Denton, Fort Bend, Galveston, Gillespie, Harris, Haskell, Houston, Hunt, Irion, Jones, Kimble, Liberty, Llano, Mason, McCulloch, Montgomery, Rockwall, Runnels, San Saba, Schleicher, Shackelford, Sutton, Throckmorton, Trinity, and Walker Counties
08/31/25	Flash Flood Warning	Bexar, Collin, Collin, Coryell, Crane, Dallas, Denton, Ector, Gillespie, Hamilton, Harris, Kendall, Lampasas, Mason, McCulloch, Mills, Reeves, Rockwall, San Saba, Tarrant, Terrell, Upton, Ward, and Winkler Counties
08/31/25	Special Weather Statement	Bee, Bexar, Blanco, Brazoria, Comal, Crane, Crockett, Fort Bend, Gillespie, Harris, Irion, Jeff Davis, Kendall, Refugio, San Patricio, Schleicher, Sutton, Tom Green, and Upton Counties
08/31/25	Flood Watch	Brown, Coke, Coleman, Concho, Crockett, Irion, Kimble, Mason, McCulloch, Menard, Runnels, San Saba, Schleicher, Sterling, Sutton, and Tom Green Counties
08/31/25	Special Marine Warning	Aransas, Calhoun, Kleberg, Matagorda, Nueces, and Refugio Counties

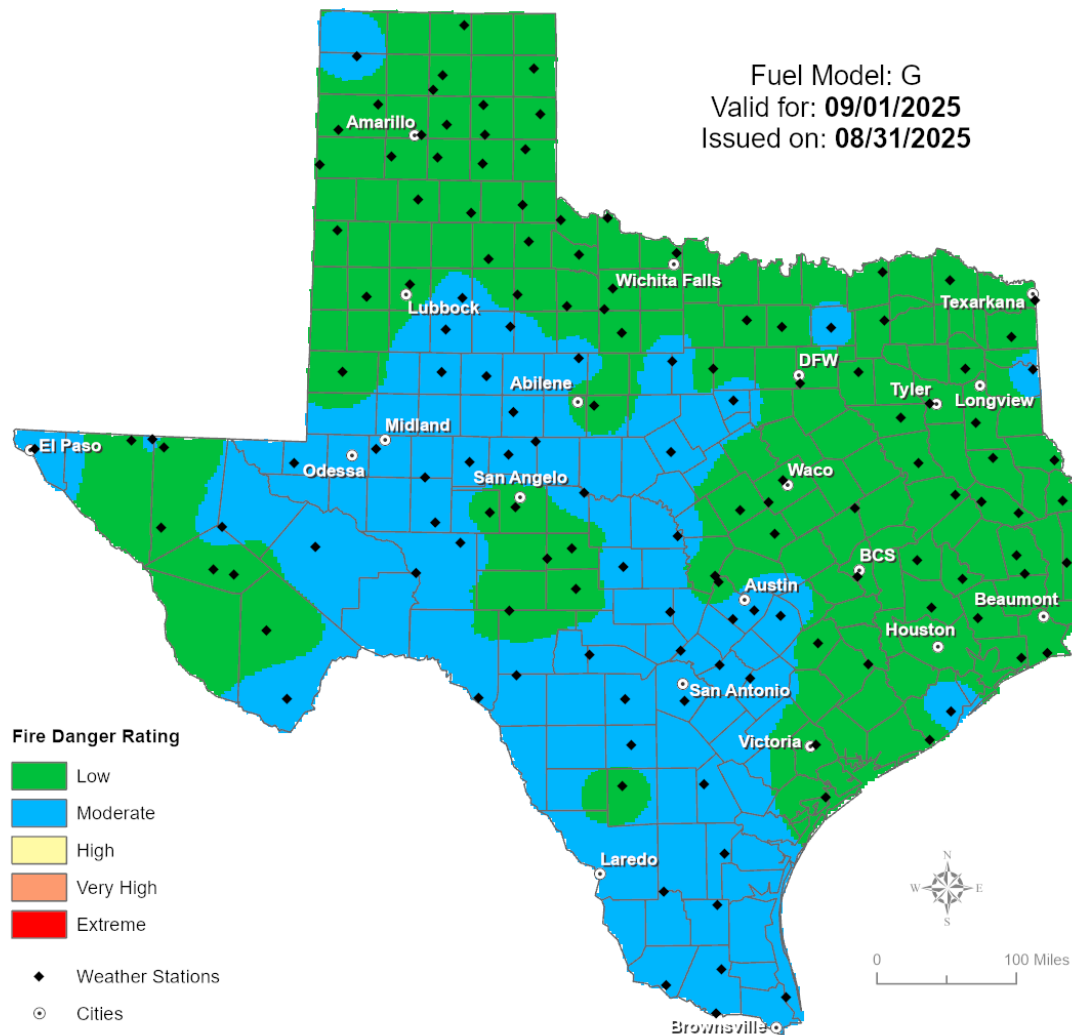
# Weather Advisory/Statement/Watch/Warning Issued

DATE	WARNING TYPE	LOCATION
08/31/25	Severe Thunderstorm Warning	Blanco, Comal, Hays, Kendall, and Winkler Counties
08/31/25	Airport Weather Warning	Bexar and Midland Counties
09/01/25	Flash Flood Warning	Jeff Davis and Reeves Counties
09/01/25	Flood Advisory	Kinney and Maverick Counties
09/01/25	Special Weather Statement	Aransas, Calhoun, Kleberg, Nueces, Refugio, and San Patricio Counties
09/01/25	Flood Watch	Bandera, Bexar, Blanco, Burnet, Comal, Edwards, Gillespie, Hays, Kendall, Kerr, Kinney, Llano, Medina, Real, Travis, Uvalde, Val Verde, and Williamson Counties

# Fire Danger Forecast

## Forecast Fire Danger

Fuel Model: G  
Valid for: **09/01/2025**  
Issued on: **08/31/2025**



# Burn Ban

## OUTDOOR BURN BANS

August 29, 2025

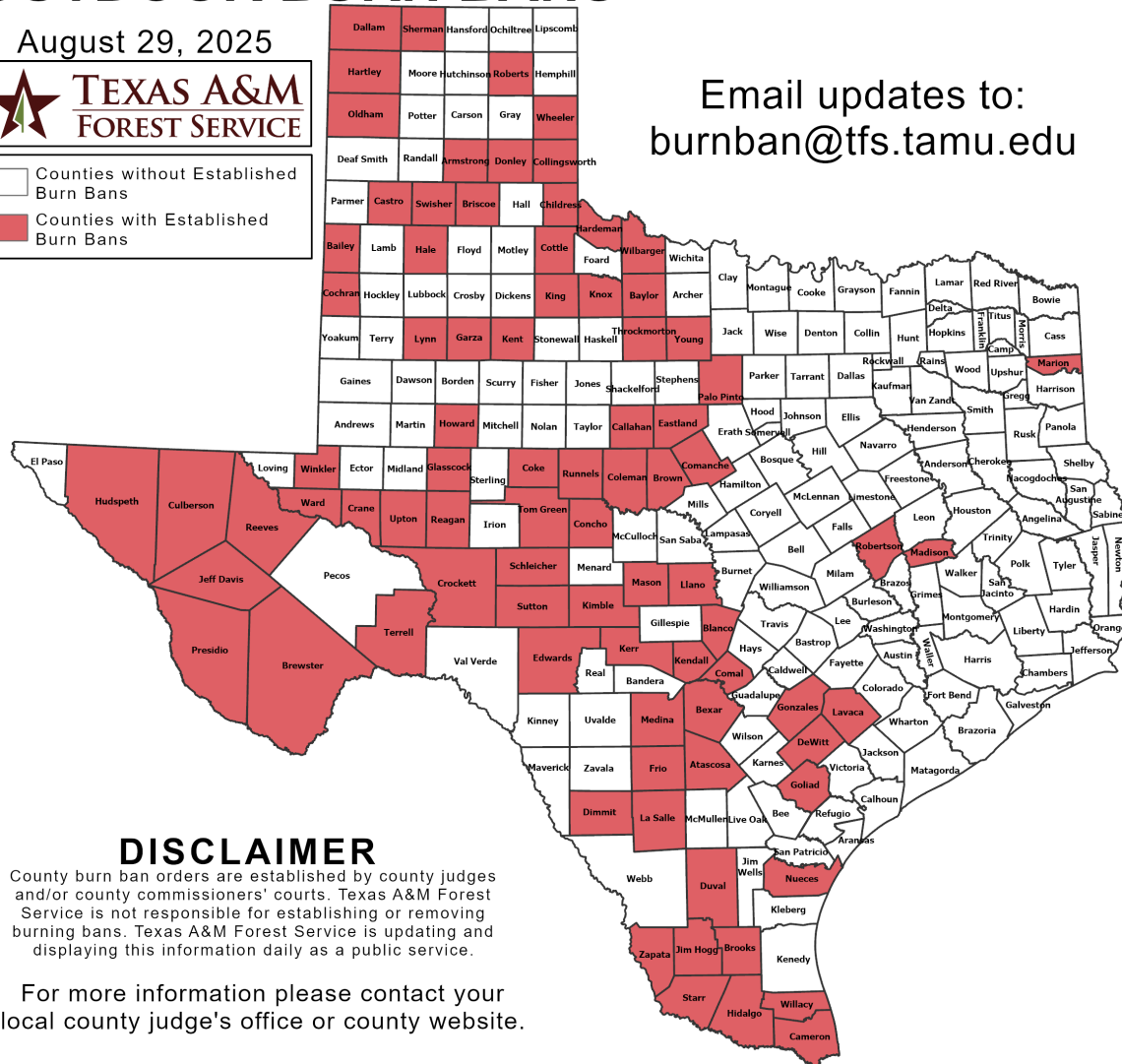


☐ Counties without Established Burn Bans  
☒ Counties with Established Burn Bans

Email updates to:  
[burnban@tfs.tamu.edu](mailto:burnban@tfs.tamu.edu)

### Counties with Burn Bans: 84

Armstrong	Donley	Marion
Atascosa	Duval	Mason
Bailey	Eastland	Medina
Baylor	Edwards	Nueces
Bexar	Frio	Oldham
Blanco	Garza	Palo Pinto
Brewster	Glasscock	Presidio
Briscoe	Goliad	Reagan
Brooks	Gonzales	Reeves
Brown	Hale	Roberts
Callahan	Hardeman	Robertson
Cameron	Hartley	Runnels
Castro	Hidalgo	Schleicher
Childress	Howard	Sherman
Cochran	Hudspeth	Starr
Coke	Jeff Davis	Sutton
Coleman	Jim Hogg	Swisher
Collingsworth	Kendall	Terrell
Comal	Kent	Throckmorton
Comanche	Kerr	Tom Green
Concho	Kimble	Upton
Cottle	King	Ward
Crane	Knox	Wheeler
Crockett	La Salle	Wilbarger
Culberson	Lavaca	Willacy
Dallam	Llano	Winkler
DeWitt	Lynn	Young
Dimmit	Madison	Zapata



### DISCLAIMER

County burn ban orders are established by county judges and/or county commissioners' courts. Texas A&M Forest Service is not responsible for establishing or removing burning bans. Texas A&M Forest Service is updating and displaying this information daily as a public service.

For more information please contact your local county judge's office or county website.

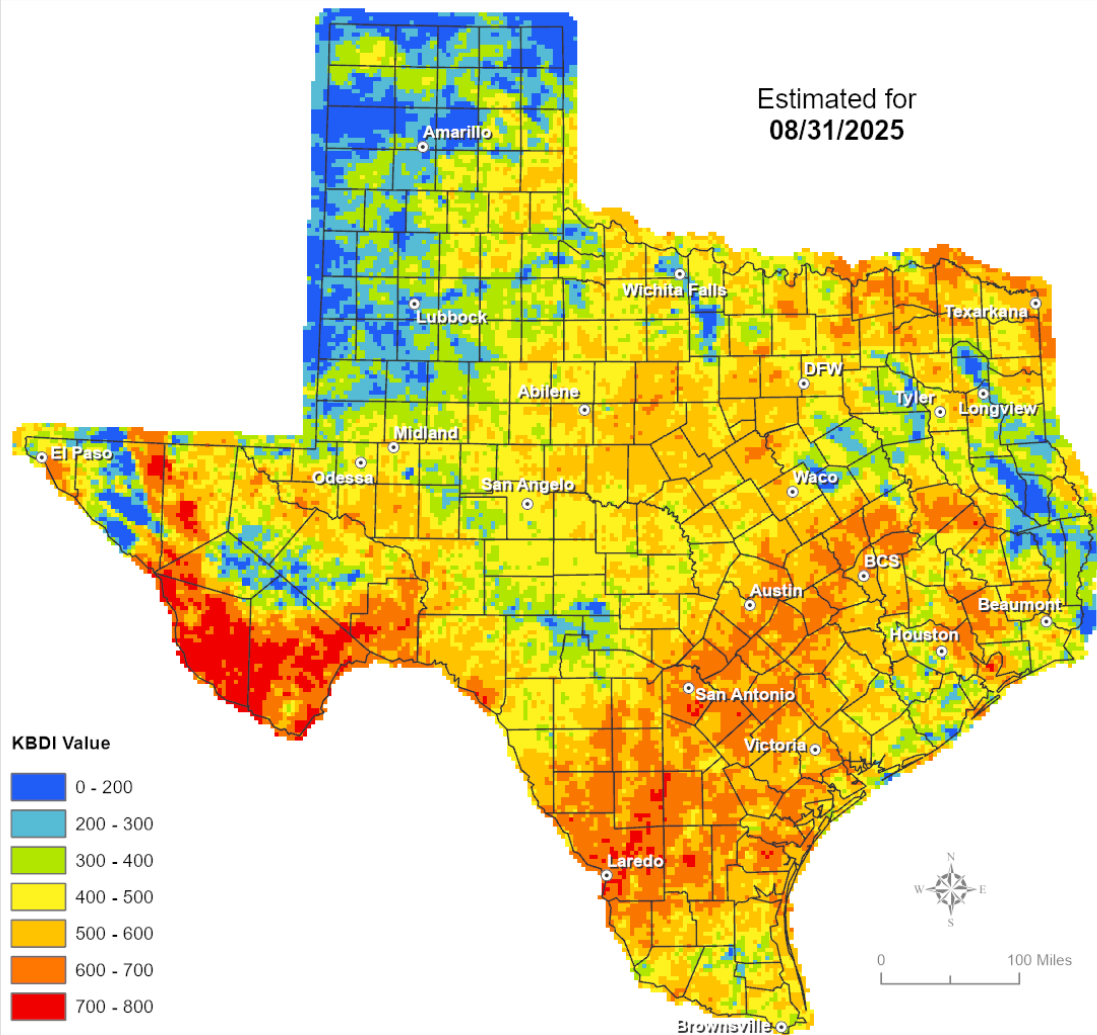
RED FLAG WARNINGS: [www.weather.gov](http://www.weather.gov)  
 Additional map formats available at <https://tfsweb.tamu.edu/Burnbans/>

# Keetch-Byram Drought Index

## Keetch-Byram Drought Index

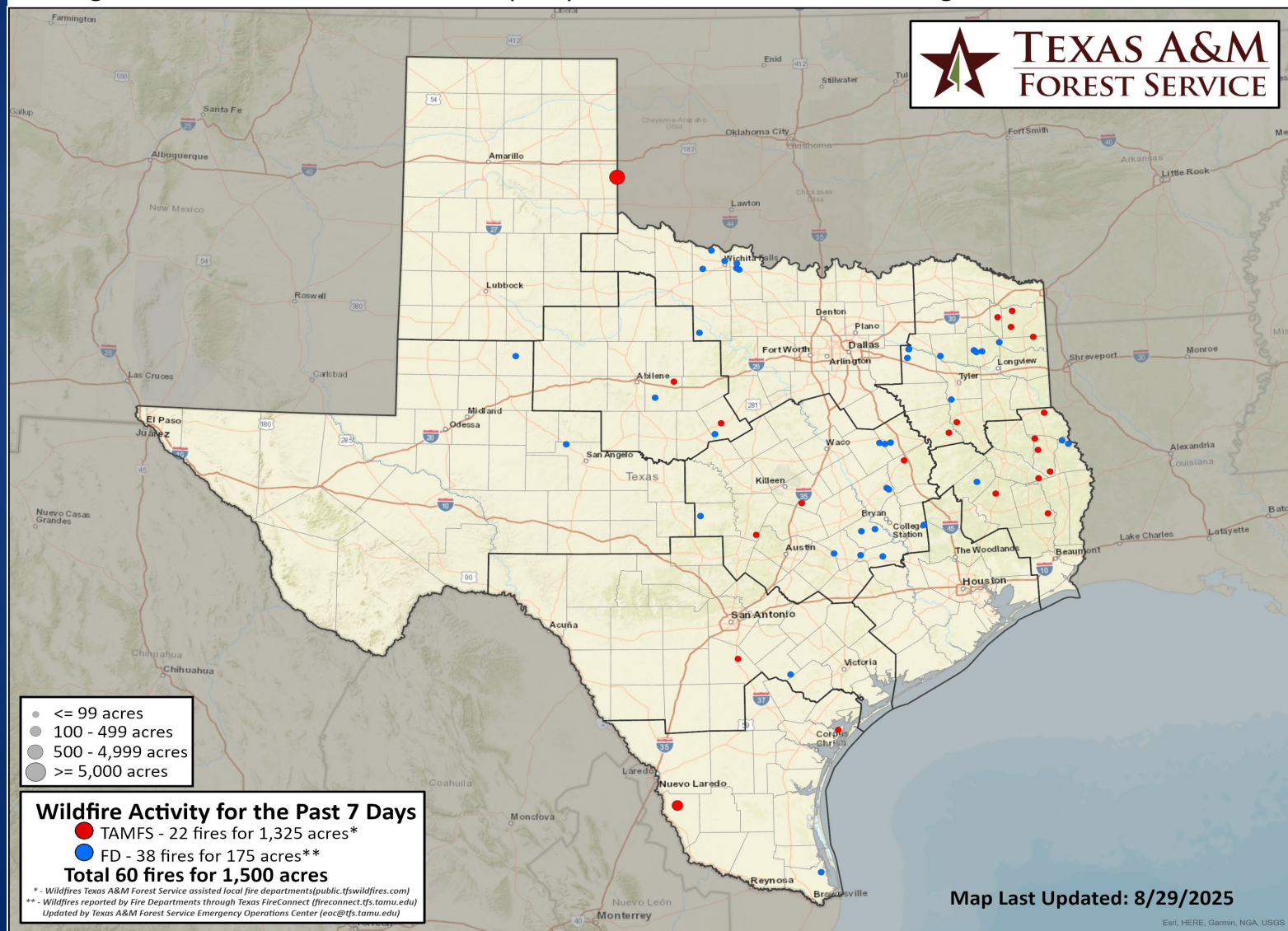
(4 km x 4 km resolution)

Estimated for  
08/31/2025



# Fire Activity (\*Last 24 Hours)

Report of 431 (no change) fires and 88,474 (+1) acres have been burned this year. There are 84 (no change) counties with burn bans. The Keetch–Byram Drought Index list contains 179 (-17) counties with an average over 400.



# Statewide Significant Events

DATES		LOCATION	EVENT
09/01/25	09/01/25	Houston	MLB: 2025 Houston Astros